

State of New Mexico
Oil Conservation Division

Incident ID	NAPP2212350967
District RP	
Facility ID	
Application ID	


Closure

The responsible party must attach information demonstrating they have complied with all applicable closure requirements and any conditions or directives of the OCD. This demonstration should be in the form of a comprehensive report (electronic submittals in .pdf format are preferred) including a scaled site map, sampling diagrams, relevant field notes, photographs of any excavation prior to backfilling, laboratory data including chain of custody documents of final sampling, and a narrative of the remedial activities. Refer to 19.15.29.12 NMAC.

Closure Report Attachment Checklist: *Each of the following items must be included in the closure report.*

- A scaled site and sampling diagram as described in 19.15.29.11 NMAC
- Photographs of the remediated site prior to backfill or photos of the liner integrity if applicable (Note: appropriate OCD District office must be notified 2 days prior to liner inspection)
- Laboratory analyses of final sampling (Note: appropriate ODC District office must be notified 2 days prior to final sampling)
- Description of remediation activities

I hereby certify that the information given above is true and complete to the best of my knowledge and understand that pursuant to OCD rules and regulations all operators are required to report and/or file certain release notifications and perform corrective actions for releases which may endanger public health or the environment. The acceptance of a C-141 report by the OCD does not relieve the operator of liability should their operations have failed to adequately investigate and remediate contamination that pose a threat to groundwater, surface water, human health or the environment. In addition, OCD acceptance of a C-141 report does not relieve the operator of responsibility for compliance with any other federal, state, or local laws and/or regulations. The responsible party acknowledges they must substantially restore, reclaim, and re-vegetate the impacted surface area to the conditions that existed prior to the release or their final land use in accordance with 19.15.29.13 NMAC including notification to the OCD when reclamation and re-vegetation are complete.

Printed Name: Garrett Green Title: SSHE Coordinator
 Signature:  Date: 05/03/2022
 email: garrett.green@exxonmobil.com Telephone: 575-200-0729

OCD Only

Received by: Robert Hamlet Date: 6/7/2022

Closure approval by the OCD does not relieve the responsible party of liability should their operations have failed to adequately investigate and remediate contamination that poses a threat to groundwater, surface water, human health, or the environment nor does not relieve the responsible party of compliance with any other federal, state, or local laws and/or regulations.

Closure Approved by: Robert Hamlet Date: 6/7/2022

Printed Name: Robert Hamlet Title: Environmental Specialist - Advanced

District I
1625 N. French Dr., Hobbs, NM 88240
District II
811 S. First St., Artesia, NM 88210
District III
1000 Rio Brazos Road, Aztec, NM 87410
District IV
1220 S. St. Francis Dr., Santa Fe, NM 87505

State of New Mexico
Energy Minerals and Natural
Resources Department

Oil Conservation Division
1220 South St. Francis Dr.
Santa Fe, NM 87505

Form C-141
Revised August 24, 2018
Submit to appropriate OCD District office

Incident ID	NAPP2212350967
District RP	
Facility ID	
Application ID	

Release Notification

Responsible Party

Responsible Party XTO Energy	OGRID 5380
Contact Name Garrett Green	Contact Telephone 575-200-0729
Contact email garrett.green@exxonmobil.com	Incident # (assigned by OCD)
Contact mailing address 6401 Holiday Hill Rd Bldg 5, Midland, Texas, 79707	

Location of Release Source

Latitude 32.14278 Longitude -104.00695
(NAD 83 in decimal degrees to 5 decimal places)

Site Name Corral Canyon 8 Battery	Site Type Tank Battery
Date Release Discovered 04/20/2022	API# (if applicable)

Unit Letter	Section	Township	Range	County
K	08	25S	29E	Eddy

Surface Owner: State Federal Tribal Private (Name: _____)

Nature and Volume of Release

Material(s) Released (Select all that apply and attach calculations or specific justification for the volumes provided below)

<input checked="" type="checkbox"/> Crude Oil	Volume Released (bbls) 48.00	Volume Recovered (bbls) 48.00
<input type="checkbox"/> Produced Water	Volume Released (bbls)	Volume Recovered (bbls)
	Is the concentration of total dissolved solids (TDS) in the produced water >10,000 mg/l?	<input type="checkbox"/> Yes <input type="checkbox"/> No
<input type="checkbox"/> Condensate	Volume Released (bbls)	Volume Recovered (bbls)
<input type="checkbox"/> Natural Gas	Volume Released (Mcf)	Volume Recovered (Mcf)
<input type="checkbox"/> Other (describe)	Volume/Weight Released (provide units)	Volume/Weight Recovered (provide units)

Cause of Release A check valve failed on the LACT unit, causing fluids to release into impermeable containment. All fluids were recovered. A 48-hour advance liner inspection notice was sent to NMOCD District II. Liner was visually inspected and determined to be operating as designed. XTO requests closure of this incident.


State of New Mexico
Oil Conservation Division

Incident ID	NAPP2212350967
District RP	
Facility ID	
Application ID	

Was this a major release as defined by 19.15.29.7(A) NMAC? <input checked="" type="checkbox"/> Yes <input type="checkbox"/> No	If YES, for what reason(s) does the responsible party consider this a major release? A release equal to or greater than 25 barrels.
If YES, was immediate notice given to the OCD? By whom? To whom? When and by what means (phone, email, etc)? Yes, by Garrett Green to Mike Bratcher; Victoria Venegas; Rob Hamlet; ocd.enviro@state.nm.us on Thursday, April 21, 2022 11:11 AM via email.	

Initial Response

The responsible party must undertake the following actions immediately unless they could create a safety hazard that would result in injury

<input checked="" type="checkbox"/> The source of the release has been stopped. <input checked="" type="checkbox"/> The impacted area has been secured to protect human health and the environment. <input checked="" type="checkbox"/> Released materials have been contained via the use of berms or dikes, absorbent pads, or other containment devices. <input checked="" type="checkbox"/> All free liquids and recoverable materials have been removed and managed appropriately.	
If all the actions described above have <u>not</u> been undertaken, explain why: NA	
Per 19.15.29.8 B. (4) NMAC the responsible party may commence remediation immediately after discovery of a release. If remediation has begun, please attach a narrative of actions to date. If remedial efforts have been successfully completed or if the release occurred within a lined containment area (see 19.15.29.11(A)(5)(a) NMAC), please attach all information needed for closure evaluation.	
I hereby certify that the information given above is true and complete to the best of my knowledge and understand that pursuant to OCD rules and regulations all operators are required to report and/or file certain release notifications and perform corrective actions for releases which may endanger public health or the environment. The acceptance of a C-141 report by the OCD does not relieve the operator of liability should their operations have failed to adequately investigate and remediate contamination that pose a threat to groundwater, surface water, human health or the environment. In addition, OCD acceptance of a C-141 report does not relieve the operator of responsibility for compliance with any other federal, state, or local laws and/or regulations.	
Printed Name: <u>Garrett Green</u>	Title: <u>SSHE Coordinator</u>
Signature: <u></u>	Date: <u>05/03/2022</u>
email: <u>garrett.green@exxonmobil.com</u>	Telephone: <u>575-200-0729</u>
<u>OCD Only</u>	
Received by: <u>Jocelyn Harimon</u>	Date: <u>05/03/2022</u>

Incident ID	NAPP2212350967
District RP	
Facility ID	
Application ID	

Site Assessment/Characterization

This information must be provided to the appropriate district office no later than 90 days after the release discovery date.

What is the shallowest depth to groundwater beneath the area affected by the release?	50-100 _____ (ft bgs)
Did this release impact groundwater or surface water?	<input type="checkbox"/> Yes <input checked="" type="checkbox"/> No
Are the lateral extents of the release within 300 feet of a continuously flowing watercourse or any other significant watercourse?	<input type="checkbox"/> Yes <input checked="" type="checkbox"/> No
Are the lateral extents of the release within 200 feet of any lakebed, sinkhole, or playa lake (measured from the ordinary high-water mark)?	<input type="checkbox"/> Yes <input checked="" type="checkbox"/> No
Are the lateral extents of the release within 300 feet of an occupied permanent residence, school, hospital, institution, or church?	<input type="checkbox"/> Yes <input checked="" type="checkbox"/> No
Are the lateral extents of the release within 500 horizontal feet of a spring or a private domestic fresh water well used by less than five households for domestic or stock watering purposes?	<input type="checkbox"/> Yes <input checked="" type="checkbox"/> No
Are the lateral extents of the release within 1000 feet of any other fresh water well or spring?	<input type="checkbox"/> Yes <input checked="" type="checkbox"/> No
Are the lateral extents of the release within incorporated municipal boundaries or within a defined municipal fresh water well field?	<input type="checkbox"/> Yes <input checked="" type="checkbox"/> No
Are the lateral extents of the release within 300 feet of a wetland?	<input type="checkbox"/> Yes <input checked="" type="checkbox"/> No
Are the lateral extents of the release overlying a subsurface mine?	<input type="checkbox"/> Yes <input checked="" type="checkbox"/> No
Are the lateral extents of the release overlying an unstable area such as karst geology?	<input type="checkbox"/> Yes <input checked="" type="checkbox"/> No
Are the lateral extents of the release within a 100-year floodplain?	<input type="checkbox"/> Yes <input checked="" type="checkbox"/> No
Did the release impact areas not on an exploration, development, production, or storage site?	<input type="checkbox"/> Yes <input checked="" type="checkbox"/> No

Attach a comprehensive report (electronic submittals in .pdf format are preferred) demonstrating the lateral and vertical extents of soil contamination associated with the release have been determined. Refer to 19.15.29.11 NMAC for specifics.

Characterization Report Checklist: *Each of the following items must be included in the report.*


- Scaled site map showing impacted area, surface features, subsurface features, delineation points, and monitoring wells.
- Field data
- Data table of soil contaminant concentration data
- Depth to water determination
- Determination of water sources and significant watercourses within 1/2-mile of the lateral extents of the release
- Boring or excavation logs
- Photographs including date and GIS information
- Topographic/Aerial maps
- Laboratory data including chain of custody

If the site characterization report does not include completed efforts at remediation of the release, the report must include a proposed remediation plan. That plan must include the estimated volume of material to be remediated, the proposed remediation technique, proposed sampling plan and methods, anticipated timelines for beginning and completing the remediation. The closure criteria for a release are contained in Table 1 of 19.15.29.12 NMAC, however, use of the table is modified by site- and release-specific parameters.

State of New Mexico
Oil Conservation Division

Incident ID	NAPP2212350967
District RP	
Facility ID	
Application ID	

I hereby certify that the information given above is true and complete to the best of my knowledge and understand that pursuant to OCD rules and regulations all operators are required to report and/or file certain release notifications and perform corrective actions for releases which may endanger public health or the environment. The acceptance of a C-141 report by the OCD does not relieve the operator of liability should their operations have failed to adequately investigate and remediate contamination that pose a threat to groundwater, surface water, human health or the environment. In addition, OCD acceptance of a C-141 report does not relieve the operator of responsibility for compliance with any other federal, state, or local laws and/or regulations.

Printed Name: Garrett Green Title: SSHE Coordinator
 Signature:  Date: 05/03/2022
 email: garrett.green@exxonmobil.com Telephone: 575-200-0729

OCD Only

Received by: _____ Date: _____

State of New Mexico
Oil Conservation Division

Incident ID	NAPP2212350967
District RP	
Facility ID	
Application ID	


Closure

The responsible party must attach information demonstrating they have complied with all applicable closure requirements and any conditions or directives of the OCD. This demonstration should be in the form of a comprehensive report (electronic submittals in .pdf format are preferred) including a scaled site map, sampling diagrams, relevant field notes, photographs of any excavation prior to backfilling, laboratory data including chain of custody documents of final sampling, and a narrative of the remedial activities. Refer to 19.15.29.12 NMAC.

Closure Report Attachment Checklist: *Each of the following items must be included in the closure report.*

- A scaled site and sampling diagram as described in 19.15.29.11 NMAC
- Photographs of the remediated site prior to backfill or photos of the liner integrity if applicable (Note: appropriate OCD District office must be notified 2 days prior to liner inspection)
- Laboratory analyses of final sampling (Note: appropriate ODC District office must be notified 2 days prior to final sampling)
- Description of remediation activities

I hereby certify that the information given above is true and complete to the best of my knowledge and understand that pursuant to OCD rules and regulations all operators are required to report and/or file certain release notifications and perform corrective actions for releases which may endanger public health or the environment. The acceptance of a C-141 report by the OCD does not relieve the operator of liability should their operations have failed to adequately investigate and remediate contamination that pose a threat to groundwater, surface water, human health or the environment. In addition, OCD acceptance of a C-141 report does not relieve the operator of responsibility for compliance with any other federal, state, or local laws and/or regulations. The responsible party acknowledges they must substantially restore, reclaim, and re-vegetate the impacted surface area to the conditions that existed prior to the release or their final land use in accordance with 19.15.29.13 NMAC including notification to the OCD when reclamation and re-vegetation are complete.

Printed Name: Garrett Green Title: SSHE Coordinator
 Signature:  Date: 05/03/2022
 email: garrett.green@exxonmobil.com Telephone: 575-200-0729

OCD Only

Received by: _____ Date: _____

Closure approval by the OCD does not relieve the responsible party of liability should their operations have failed to adequately investigate and remediate contamination that poses a threat to groundwater, surface water, human health, or the environment nor does not relieve the responsible party of compliance with any other federal, state, or local laws and/or regulations.


Closure Approved by: _____ Date: _____

Printed Name: _____ Title: _____


Location:	Corral Canyon 8 Battery	
Spill Date:	4/20/2022	
Area 1		
Approximate Area =	269.50	cu.ft.
VOLUME OF LEAK		
Total Crude Oil =	48.00	bbls
Total Produced Water =	0.00	bbls
TOTAL VOLUME OF LEAK		
Total Crude Oil =	48.00	bbls
Total Produced Water =	0.00	bbls
TOTAL VOLUME RECOVERED		
Total Crude Oil =	48.00	bbls
Total Produced Water =	0.00	bbls



4/27/22, 2:06 PM
+32.142786, -104.006959
Carlsbad NM 88220
United States
Corral canyon 8 battery



4/27/22, 2:06 PM
+32.142786, -104.006959
Carlsbad NM 88220
United States
Corral canyon 8 battery





4/27/22, 2:07 PM
+32.142713,-104.006949
Carlsbad NM 88220
United States
Corral canyon 8 battery

Collins, Melanie

From: Green, Garrett J
Sent: Thursday, April 21, 2022 11:11 AM
To: Mike Bratcher; Victoria Venegas; Rob Hamlet; ocd.enviro@state.nm.us
Cc: DelawareSpills /SM; McSpadden, Wes; Pennington, Shelby G; Baker, Adrian; Steele, Darren
Subject: XTO 24 hour notification - Corral Canyon 8 - Release date 4/20/22

All,

This is notification of a release greater than 25 barrels that occurred yesterday at the Corral Canyon 8 near the GPS coordinates given below. All of the fluids remained in containment and all standing fluids were recovered by vacuum truck. Details will be provided with a form C-141. Please contact us with any questions or concerns.

GPS: 32.14278,-104.00694

Thank you,

Garrett Green

Environmental Coordinator

Delaware Business Unit

(575) 200-0729

Garrett.Green@ExxonMobil.com

XTO Energy, Inc.

3104 E. Greene Street | Carlsbad, NM 88220 | M: (575)200-0729

Collins, Melanie

From: Green, Garrett J
Sent: Monday, April 25, 2022 2:44 PM
To: Mike Bratcher; Victoria Venegas; Rob Hamlet; ocd.enviro@state.nm.us
Cc: Pennington, Shelby G; Baker, Adrian; DelawareSpills /SM
Subject: XTO 48 Hour Liner Inspection - Corral Canyon 8 Battery - Release date 4/20/2022

Good afternoon,

This is sent as a 48-hour notification, XTO is scheduled to inspect the lined containment at Corral Canyon 8 Battery released on (4/20/2022), on Wednesday, April 27, 2022, at 2pm MST. A 24 hour release notification was sent out on Thursday, April 21, 2022 11:11 AM since the release was greater than 25 barrels in volume. Please call us with any questions or concerns.

GPS Coordinates: (32.14278,-104.00694)

Thank you,

Garrett Green

Environmental Coordinator

Delaware Business Unit

(575) 200-0729

Garrett.Green@ExxonMobil.com

XTO Energy, Inc.

3104 E. Greene Street | Carlsbad, NM 88220 | M: (575)200-0729

District I
 1625 N. French Dr., Hobbs, NM 88240
 Phone:(575) 393-6161 Fax:(575) 393-0720
District II
 811 S. First St., Artesia, NM 88210
 Phone:(575) 748-1283 Fax:(575) 748-9720
District III
 1000 Rio Brazos Rd., Aztec, NM 87410
 Phone:(505) 334-6178 Fax:(505) 334-6170
District IV
 1220 S. St Francis Dr., Santa Fe, NM 87505
 Phone:(505) 476-3470 Fax:(505) 476-3462

State of New Mexico
Energy, Minerals and Natural Resources
Oil Conservation Division
1220 S. St Francis Dr.
Santa Fe, NM 87505

COMMENTS

Action 103741

COMMENTS

Operator: XTO ENERGY, INC 6401 Holiday Hill Road Midland, TX 79707	OGRID: 5380
	Action Number: 103741
	Action Type: [C-141] Release Corrective Action (C-141)

COMMENTS

Created By	Comment	Comment Date
jharimon	Initial to Closure	5/3/2022

District I
 1625 N. French Dr., Hobbs, NM 88240
 Phone:(575) 393-6161 Fax:(575) 393-0720
District II
 811 S. First St., Artesia, NM 88210
 Phone:(575) 748-1283 Fax:(575) 748-9720
District III
 1000 Rio Brazos Rd., Aztec, NM 87410
 Phone:(505) 334-6178 Fax:(505) 334-6170
District IV
 1220 S. St Francis Dr., Santa Fe, NM 87505
 Phone:(505) 476-3470 Fax:(505) 476-3462

State of New Mexico
Energy, Minerals and Natural Resources
Oil Conservation Division
1220 S. St Francis Dr.
Santa Fe, NM 87505

CONDITIONS

Action 103741

CONDITIONS

Operator: XTO ENERGY, INC 6401 Holiday Hill Road Midland, TX 79707	OGRID: 5380
	Action Number: 103741
	Action Type: [C-141] Release Corrective Action (C-141)

CONDITIONS

Created By	Condition	Condition Date
rhamlet	We have received your closure report and final C-141 for Incident #NAPP2212350967 CORRAL CANYON 8 TANK BATTERY, thank you. This closure is approved.	6/7/2022