

HOBBS OCD

District I
1625 N. French Dr., Hobbs, NM 88240
District II
811 S. First St., Artesia, NM 88210
District III
1000 Rio Brazos Road, Aztec, NM 87410
District IV
1220 S. St. Francis Dr., Santa Fe, NM 87505

State of New Mexico
Energy Minerals and Natural Resources
Oil Conservation Division
1220 South St. Francis Dr.
Santa Fe, NM 87505

Form C-141
Revised August 8, 2011

Submit 1 Copy to appropriate District Office in
accordance with 19.15.29 NMAC.

Release Notification and Corrective Action

OPERATOR

☒ Initial Report ☐ Final Report

Name of Company Cimax Energy	Contact Christine Alderman
Address 600 N Marienfeld Ste 600 Midland TX	Telephone No. 432-853-7059
Facility Name Hancock 19 State #1	Facility Type production
Surface Owner	Mineral Owner
API No. 30-005-29045	

LOCATION OF RELEASE

Unit Letter	Section	Township	Range	Feet from the	North/South Line	Feet from the	East/West Line	County
L	19	15S	31E	1980	s	330	W	Lca

Latitude 32.9997 Longitude -103.8687

NATURE OF RELEASE

Type of Release oil and produced water	Volume of Release 2 bbls Oil, 44 bbls PW	Volume Recovered 0 bbls oil, 42 bbls PW
Source of Release Heater Treater	Date and Hour of Occurrence 11/14/2014	Date and Hour of Discovery 11/14/2014
Was Immediate Notice Given? <input checked="" type="checkbox"/> Yes <input type="checkbox"/> No <input type="checkbox"/> Not Required	If YES, To Whom? Via email to Doc Oberding	
By Whom? Christine Alderman	Date and Hour 11/14/2014	
Was a Watercourse Reached? <input type="checkbox"/> Yes <input checked="" type="checkbox"/> No	If YES, Volume Impacting the Watercourse.	

If a Watercourse was Impacted, Describe Fully.*

Describe Cause of Problem and Remedial Action Taken.*

A hole developed in the bottom of the vessel due to corrosion

Describe Area Affected and Cleanup Action Taken.*

Standing fluids were recovered, will contact Talon for remediation activities. All fluids were contained within an unlined berm area.

I hereby certify that the information given above is true and complete to the best of my knowledge and understand that pursuant to NMOC rules and regulations all operators are required to report and/or file certain release notifications and perform corrective actions for releases which may endanger public health or the environment. The acceptance of a C-141 report by the NMOC marked as "Final Report" does not relieve the operator of liability should their operations have failed to adequately investigate and remediate contamination that pose a threat to ground water, surface water, human health or the environment. In addition, NMOC acceptance of a C-141 report does not relieve the operator of responsibility for compliance with any other federal, state, or local laws and/or regulations.

OIL CONSERVATION DIVISION

Signature: <i>Christine Alderman</i>	Approved by Environmental Specialist:	
Printed Name: Christine Alderman	Approval Date: 11-14-14	Expiration Date: 1-14-15
Title: ESH Supervisor	Conditions of Approval: <i>State Sample required Rebate Certificate mean upon NMOC approval. Sample sent 1-14</i>	
E-mail Address: calderman@cimaxre.com	Attached <input type="checkbox"/>	
Date: Phone: 432-853-7059	12P-3426 162683	

* Attach Additional Sheets If Necessary

by 1-14-15

1170 14 3185 3536
P-1014 3185 3685

NOV 14 2014

District I
1625 N. French Dr., Hobbs, NM 88240
District II
811 S. First St., Artesia, NM 88210
District III
1000 Rio Brazos Road, Aztec, NM 87410
District IV
1220 S. St. Francis Dr., Santa Fe, NM 87505

State of New Mexico
Energy Minerals and Natural Resources
Oil Conservation Division
1220 South St. Francis Dr.
Santa Fe, NM 87505

Form C-141
Revised August 8, 2011

Submit 1 Copy to appropriate District Office in
accordance with 19.15.29 NMAC.

Release Notification and Corrective Action

OPERATOR

☐ Initial Report ☒ Final Report

Name of Company: Cimarex Energy	Contact: Christine Alderman
Address: 600 N Marienfeld Ste 600 Midland, TX	Telephone No. 432-853-7059
Facility Name: Hancock 19 St. #1	Facility Type: Battery
Surface Owner: State	Mineral Owner: State
API No. 30-005-29045	

LOCATION OF RELEASE

Unit Letter	Section	Township	Range	Feet from the	North/South Line	Feet from the	East/West Line	County
L	19	15S	31E	1980	S	330	W	Chaves

Latitude 32.9997 Longitude -103.8687

NATURE OF RELEASE

Type of Release: Mixed Fluids	Volume of Release: 46bbbls	Volume Recovered: 46bbbls
Source of Release: Heater Treater	Date and Hour of Occurrence: 11/14/2014	Date and Hour of Discovery: 11/14/2014
Was Immediate Notice Given? <input checked="" type="checkbox"/> Yes <input type="checkbox"/> No <input type="checkbox"/> Not Required	If YES, To Whom? Email Dr. Oberding NMOCD District 1	
By Whom? Christine Alderman	Date and Hour: 11/14/2014	
Was a Watercourse Reached? <input type="checkbox"/> Yes <input checked="" type="checkbox"/> No	If YES, Volume Impacting the Watercourse.	
If a Watercourse was Impacted, Describe Fully.*		
Describe Cause of Problem and Remedial Action Taken.* A leak developed in the heater treater due to corrosion. This resulted in the release of approximately 46bbbls of mixed fluids. The heater treater was taken out of service and repaired.		
Describe Area Affected and Cleanup Action Taken.* All of the fluid remained inside of the lined containment. All fluids were recovered.		
I hereby certify that the information given above is true and complete to the best of my knowledge and understand that pursuant to NMOCD rules and regulations all operators are required to report and/or file certain release notifications and perform corrective actions for releases which may endanger public health or the environment. The acceptance of a C-141 report by the NMOCD marked as "Final Report" does not relieve the operator of liability should their operations have failed to adequately investigate and remediate contamination that pose a threat to ground water, surface water, human health or the environment. In addition, NMOCD acceptance of a C-141 report does not relieve the operator of responsibility for compliance with any other federal, state, or local laws and/or regulations.		
Signature: <u>Christine Alderman</u>	OIL CONSERVATION DIVISION	
Printed Name: Christine Alderman	Approved by Environmental Specialist:	
Title: ESH Supervisor	Approval Date:	Expiration Date:
E-mail Address: calderman@cimarex.com	Conditions of Approval:	Attached <input type="checkbox"/>
Date: 1/27/2017 Phone: 432-853-7059		

* Attach Additional Sheets If Necessary

Incident ID	nTO1431853536
District RP	
Facility ID	
Application ID	

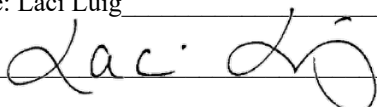
Closure

The responsible party must attach information demonstrating they have complied with all applicable closure requirements and any conditions or directives of the OCD. This demonstration should be in the form of a comprehensive report (electronic submittals in .pdf format are preferred) including a scaled site map, sampling diagrams, relevant field notes, photographs of any excavation prior to backfilling, laboratory data including chain of custody documents of final sampling, and a narrative of the remedial activities. Refer to 19.15.29.12 NMAC.

Closure Report Attachment Checklist: *Each of the following items must be included in the closure report.*

- ☐ A scaled site and sampling diagram as described in 19.15.29.11 NMAC
- ☒ Photographs of the remediated site prior to backfill or photos of the liner integrity if applicable (Note: appropriate OCD District office must be notified 2 days prior to liner inspection)
- ☐ Laboratory analyses of final sampling (Note: appropriate ODC District office must be notified 2 days prior to final sampling)
- ☐ Description of remediation activities

I hereby certify that the information given above is true and complete to the best of my knowledge and understand that pursuant to OCD rules and regulations all operators are required to report and/or file certain release notifications and perform corrective actions for releases which may endanger public health or the environment. The acceptance of a C-141 report by the OCD does not relieve the operator of liability should their operations have failed to adequately investigate and remediate contamination that pose a threat to groundwater, surface water, human health or the environment. In addition, OCD acceptance of a C-141 report does not relieve the operator of responsibility for compliance with any other federal, state, or local laws and/or regulations. The responsible party acknowledges they must substantially restore, reclaim, and re-vegetate the impacted surface area to the conditions that existed prior to the release or their final land use in accordance with 19.15.29.13 NMAC including notification to the OCD when reclamation and re-vegetation are complete.

Printed Name: Laci Luig Title: ESH Specialist
Signature:  Date: 9/22/2022
email: laci.luig@coterra.com Telephone: (432) 208-3035

OCD Only

Received by: _____ Date: _____

Closure approval by the OCD does not relieve the responsible party of liability should their operations have failed to adequately investigate and remediate contamination that poses a threat to groundwater, surface water, human health, or the environment nor does not relieve the responsible party of compliance with any other federal, state, or local laws and/or regulations.


Closure Approved by:  Date: 1/23/2023


Printed Name: Brittany Hall Title: Environmental Specialist





CIMAREX ENERGY CO.
HANCOCK 19 ST #1
SEC. 19, T15S, R31E
1980' FSL & 330' FWL
API #30-005-29045
CHAVES CO., NM NM #162683











District I
1625 N. French Dr., Hobbs, NM 88240
Phone:(575) 393-6161 Fax:(575) 393-0720
District II
811 S. First St., Artesia, NM 88210
Phone:(575) 748-1283 Fax:(575) 748-9720
District III
1000 Rio Brazos Rd., Aztec, NM 87410
Phone:(505) 334-6178 Fax:(505) 334-6170
District IV
1220 S. St Francis Dr., Santa Fe, NM 87505
Phone:(505) 476-3470 Fax:(505) 476-3462

State of New Mexico
Energy, Minerals and Natural Resources
Oil Conservation Division
1220 S. St Francis Dr.
Santa Fe, NM 87505

CONDITIONS

Action 145662

CONDITIONS

Operator: CIMAREX ENERGY CO. OF COLORADO 600 N. Marienfeld Street Midland, TX 79701	OGRID: 162683
	Action Number: 145662
	Action Type: [C-141] Release Corrective Action (C-141)

CONDITIONS

Created By	Condition	Condition Date
bhall	None	1/23/2023