

District I
1625 N. French Dr., Hobbs, NM 88240
District II
1301 W. Grand Avenue, Artesia, NM 88210
District III
1000 Rio Brazos Road, Aztec, NM 87410
District IV
1220 S. St. Francis Dr., Santa Fe, NM 87505

State of New Mexico
Energy Minerals and Natural Resources
Oil Conservation Division
1220 South St. Francis Dr.
Santa Fe, NM 87505

Form C-141
Revised October 10, 2003

Submit 2 Copies to appropriate
District Office in accordance
with Rule 116 on back
side of form

Release Notification and Corrective Action

OPERATOR

☐ Initial Report ☒ Final Report

Name of Company	OXY USA WTP, LP	Contact	Rick Kerby
Address	102 S. Main St., P.O. Box 1988, Carlsbad, NM 88220	Telephone No.	575-887-8337
Facility Name	Federal AB Lease Battery	Facility Type	Lease Battery

Surface Owner	BLM	Mineral Owner		Lease No.	
---------------	-----	---------------	--	-----------	--

LOCATION OF RELEASE

Unit Letter	Section	Township	Range	Feet from the	North/South Line	Feet from the	East/West Line	County
H	11	18S	33E					Lea

Latitude _____ Longitude _____

NATURE OF RELEASE

Type of Release	Produced Fluids	Volume of Release	17 bbls	Volume Recovered	10 bbls
Source of Release		Date and Hour of Occurrence	03/27/07 11:00 AM	Date and Hour of Discovery	03/27/2007 12:00 PM
Was Immediate Notice Given?	<input type="checkbox"/> Yes <input type="checkbox"/> No <input type="checkbox"/> Not Required	If YES, To Whom?			
By Whom?		Date and Hour			
Was a Watercourse Reached?	<input type="checkbox"/> Yes <input type="checkbox"/> No	If YES, Volume Impacting the Watercourse.			

If a Watercourse was Impacted, Describe Fully.*

Describe Cause of Problem and Remedial Action Taken.*

Ninty degree "L" on water leg came loose. Fluid was picked up and hauled to disposal.

Describe Area Affected and Cleanup Action Taken.*

Fluid spilled on location and ran into pasture. Fluid was picked up and hauled to disposal. Impacted soil was excavated and disposed of at a NMOCD approved facility. One area was covered with a 20 mil plastic liner, then backfilled with clean soil per Chris Williams approval. The remaining areas were backfilled with clean soil. Site pictures of the liner installation are attached. Site has been closed.

I hereby certify that the information given above is true and complete to the best of my knowledge and understand that pursuant to NMOCD rules and regulations all operators are required to report and/or file certain release notifications and perform corrective actions for releases which may endanger public health or the environment. The acceptance of a C-141 report by the NMOCD marked as "Final Report" does not relieve the operator of liability should their operations have failed to adequately investigate and remediate contamination that pose a threat to ground water, surface water, human health or the environment. In addition, NMOCD acceptance of a C-141 report does not relieve the operator of responsibility for compliance with any other federal, state, or local laws and/or regulations.

OIL CONSERVATION DIVISION

Signature:

Cliff P. Brunson

Printed Name: Cliff P. Brunson

Approved by District Supervisor:

Chris Williams

Title: President, BBC International, Inc.

Approval Date: 11/2/07

Expiration Date: 11/2/07

E-mail Address: cbrunson@bbcinternational.com

Conditions of Approval:

Attached ☐

Date: 10-31-07

Phone: 575-397-6388

* Attach Additional Sheets If Necessary

RP# 1272

District I
1625 N. French Dr., Hobbs, NM 88240
District II
1301 W. Grand Avenue, Artesia, NM 88210
District III
1000 Rio Brazos Road, Aztec, NM 87410
District IV
1220 S. St. Francis Dr., Santa Fe, NM 87505

State of New Mexico
Energy Minerals and Natural Resources
Oil Conservation Division
1220 South St. Francis Dr.
Santa Fe, NM 87505

Form C-141
Revised October 10, 2003
Submit 2 Copies to appropriate
District Office in accordance
with Rule 116 on back
side of form

Release Notification and Corrective Action

OPERATOR

☒ Initial Report ☐ Final Report

Name of Company: OXY USA WTP, LP	Contact: Rick Kerby
Address: 102 S. Main St., P.O. Box 1988, Carlsbad, NM 88220	Telephone No.: 505-887-8337
Facility Name: Federal AB Lease Battery	Facility Type: Lease Battery
Surface Owner: BLM	Mineral Owner: _____ Lease No.: _____

LOCATION OF RELEASE

Unit Ltr	Section	Township	Range	Feet from the	North/South Line	Feet from the	East/West Line	County
H	11	18 South	33 East					Lea

Latitude _____

Longitude _____

NATURE OF RELEASE

Type of Release: Produced Fluids	Volume of Release: 17 bbls	Volume Recovered: 10 bbls
Source of Release: Water Leg on Heater Treater	Date and Hour of Occurrence: 03/27/2007 11:00 AM	Date and Hour of Discovery: 03/27/2007 12:00 PM
Was Immediate Notice Given? <input type="checkbox"/> Yes <input type="checkbox"/> No <input type="checkbox"/> Not Required	If YES, To Whom?	
By Whom?	Date and Hour	
Was a Watercourse Reached? <input type="checkbox"/> Yes <input type="checkbox"/> No	If YES, Volume Impacting the Watercourse.	
If a Watercourse was Impacted, Describe Fully.*		
Describe Cause of Problem and Remedial Action Taken.*		
Ninty degree "L" on water leg came loose. Fluid was picked up and hauled to disposal.		
Describe Area Affected and Cleanup Action Taken.*		
Fluid spilled on location and ran into pasture. Fluid was picked up and hauled to disposal. Area allowed to dry. Contaminated dirt will be temporarily amassed onto plastic liner on location. Remedial plan will be submitted to NMOCD and BLM.		
I hereby certify that the information given above is true and complete to the best of my knowledge and understand that pursuant to NMOCD rules and regulations all operators are required to report and/or file certain release notifications and perform corrective actions for releases which may endanger public health or the environment. The acceptance of a C-141 report by the NMOCD marked as "Final Report" does not relieve the operator of liability should their operations have failed to adequately investigate and remediate contamination that pose a threat to ground water, surface water, human health or the environment. In addition, NMOCD acceptance of a C-141 report does not relieve the operator of responsibility for compliance with any other federal, state, or local laws and/or regulations.		
Signature: <u>Rick Kerby</u>		OIL CONSERVATION DIVISION
Printed Name: Rick Kerby		Approved by District Supervisor: <u>[Signature]</u>
Title: HES Specialist 636-4972	Approval Date: 4.6.07	Expiration Date: 6.6.07
E-mail Address: rick.kerby@oxy.com	Conditions of Approval: *	Attached <input type="checkbox"/>
Date: 03/27/2007	Phone: 505/887-8337	

* Attach Additional Sheets If Necessary

Facility - FPAC0709933765
incident - NPAC0709933855 4.4.07 (CAUSE) Rick - HE TO GET
UPON LETTER & PLAN
TO ME TO ME FROM

RP# 1272

District I
1625 N. French Dr., Hobbs, NM 88240
District II
1301 W. Grand Avenue, Artesia, NM 88210
District III
1000 Rio Brazos Road, Aztec, NM 87410
District IV
1220 S. St. Francis Dr., Santa Fe, NM 87505

State of New Mexico
Energy Minerals and Natural Resources
Oil Conservation Division
1220 South St. Francis Dr.
Santa Fe, NM 87505

Form C-141
Revised October 10, 2003

Submit 2 Copies to appropriate
District Office in accordance
with Rule 116 on back
side of form

Release Notification and Corrective Action

OPERATOR

☐ Initial Report ☒ Final Report

Name of Company	OXY USA WTP, LP	Contact	Rick Kerby
Address	102 S. Main St., P.O. Box 1988, Carlsbad, NM 88220	Telephone No.	575-887-8337
Facility Name	Federal AB Lease Battery	Facility Type	Lease Battery

Surface Owner	BLM	Mineral Owner		Lease No.	
---------------	-----	---------------	--	-----------	--

LOCATION OF RELEASE

Unit Letter	Section	Township	Range	Feet from the	North/South Line	Feet from the	East/West Line	County
H	11	18S	33E					Lea

Latitude _____ Longitude _____

NATURE OF RELEASE

Type of Release	Produced Fluids	Volume of Release	17 bbls	Volume Recovered	10 bbls
Source of Release		Date and Hour of Occurrence	03/27/07 11:00 AM	Date and Hour of Discovery	03/27/2007 12:00 PM
Was Immediate Notice Given?	<input type="checkbox"/> Yes <input type="checkbox"/> No <input type="checkbox"/> Not Required	If YES, To Whom?			
By Whom?		Date and Hour			
Was a Watercourse Reached?	<input type="checkbox"/> Yes <input type="checkbox"/> No	If YES, Volume Impacting the Watercourse.			

If a Watercourse was Impacted, Describe Fully.*

Describe Cause of Problem and Remedial Action Taken.*

Ninty degree "L" on water leg came loose. Fluid was picked up and hauled to disposal.

Describe Area Affected and Cleanup Action Taken.*


Fluid spilled on location and ran into pasture. Fluid was picked up and hauled to disposal. Impacted soil was excavated and disposed of at a NMOCD approved facility. One area was covered with a 20 mil plastic liner, then backfilled with clean soil per Chris Williams approval. The remaining areas were backfilled with clean soil. Site pictures of the liner installation are attached. Site has been closed.


I hereby certify that the information given above is true and complete to the best of my knowledge and understand that pursuant to NMOCD rules and regulations all operators are required to report and/or file certain release notifications and perform corrective actions for releases which may endanger public health or the environment. The acceptance of a C-141 report by the NMOCD marked as "Final Report" does not relieve the operator of liability should their operations have failed to adequately investigate and remediate contamination that pose a threat to ground water, surface water, human health or the environment. In addition, NMOCD acceptance of a C-141 report does not relieve the operator of responsibility for compliance with any other federal, state, or local laws and/or regulations.



Signature:		<u>OIL CONSERVATION DIVISION</u>	
Printed Name: Cliff P. Brunson		Approved by District Supervisor:	<i>Chris Williams</i>
Title: President, BBC International, Inc.		Approval Date: 11/2/07	Expiration Date: 11/2/07
E-mail Address: cbrunson@bbcinternational.com		Conditions of Approval:	Attached <input type="checkbox"/>
Date: 10-31-07	Phone: 575-397-6388		

* Attach Additional Sheets If Necessary

RP# 1272









District I
1625 N. French Dr., Hobbs, NM 88240
Phone:(575) 393-6161 Fax:(575) 393-0720
District II
811 S. First St., Artesia, NM 88210
Phone:(575) 748-1283 Fax:(575) 748-9720
District III
1000 Rio Brazos Rd., Aztec, NM 87410
Phone:(505) 334-6178 Fax:(505) 334-6170
District IV
1220 S. St Francis Dr., Santa Fe, NM 87505
Phone:(505) 476-3470 Fax:(505) 476-3462

State of New Mexico
Energy, Minerals and Natural Resources
Oil Conservation Division
1220 S. St Francis Dr.
Santa Fe, NM 87505

CONDITIONS

Action 194774

CONDITIONS

Operator: J R OIL, LTD. CO. P.O. Box 52647 Tulsa, OK 74152	OGRID: 256073
	Action Number: 194774
	Action Type: [IM-SD] Incident File Support Doc (ENV) (IM-BNF)

CONDITIONS

Created By	Condition	Condition Date
jharimon	None	3/8/2023