

District I  
1625 N. French Dr., Hobbs, NM 88240  
District II  
1601 W. Grand Avenue, Artesia, NM 88210  
District III  
1000 Rio Brazos Road, Aztec, NM 87410  
District IV  
1220 S. St. Francis Dr., Santa Fe, NM 87505

State of New Mexico  
Energy Minerals and Natural Resources

JUN - 4 2009

Form C-141  
Revised October 10, 2003

Oil Conservation Division  
1220 South St. Francis Dr.  
Santa Fe, NM 87505

Submit 2 Copies to appropriate  
District Office in accordance  
with Rule 116 on back  
side of form

30-015-28281

## Release Notification and Corrective Action

AKmw 1108344978

## OPERATOR

☒ Initial Report ☐ Final Report

Name of Company OXY USA	Contact Kelton Beaird
Address 102 S Main Carlsbad, NM 88220	Telephone No. (O) 575-628-4121 C) 575-390-1903
Facility Name Neff Fed. # 3	Facility Type SWD

Surface Owner BLM	Mineral Owner	Lease No.
-------------------	---------------	-----------

## LOCATION OF RELEASE

Unit Letter	Section	Township	Range	Feet from the	North/South Line	Feet from the	East/West Line	County
D	25	22S	31E					Eddy

Latitude \_\_\_\_\_ Longitude \_\_\_\_\_

## NATURE OF RELEASE



Type of Release Produced Water	Volume of Release +50bbls	Volume Recovered 30bbls.
Source of Release Steel Flowline	Date and Hour of Occurrence	Date and Hour of Discovery
Was Immediate Notice Given? <input checked="" type="checkbox"/> Yes <input type="checkbox"/> No <input type="checkbox"/> Not Required	If YES, To Whom? Mike Bratcher-NMOCD (left message), Jim Amos-BLM	
By Whom? Kelton Beaird -HES Oxy	Date and Hour See above	
Was a Watercourse Reached? <input type="checkbox"/> Yes <input checked="" type="checkbox"/> No	If YES, Volume Impacting the Watercourse.	

If a Watercourse was Impacted, Describe Fully.\*

Describe Cause of Problem and Remedial Action Taken.\*  
The pop-off valve and a 2" line rusted causing PW to leak.

Describe Area Affected and Cleanup Action Taken.\*  
Area affected was across the location and down the road, Approx 135' long by 24' wide. A vac-truck was called to pick up remaining fluid. Delineation will take place and a work plan will be submitted for approval.

I hereby certify that the information given above is true and complete to the best of my knowledge and understand that pursuant to NMOCD rules and regulations all operators are required to report and/or file certain release notifications and perform corrective actions for releases which may endanger public health or the environment. The acceptance of a C-141 report by the NMOCD marked as "Final Report" does not relieve the operator of liability should their operations have failed to adequately investigate and remediate contamination that pose a threat to ground water, surface water, human health or the environment. In addition, NMOCD acceptance of a C-141 report does not relieve the operator of responsibility for compliance with any other federal, state, or local laws and/or regulations.

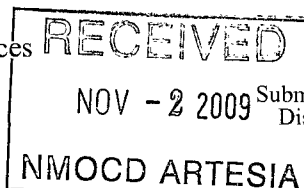
Signature: 	OIL CONSERVATION DIVISION	
Printed Name: Kelton Beaird	Approved by District Supervisor 	
Title: HES Specialist	Approval Date: 3/29/2011	Expiration Date:
E-mail Address: kelton_beaird@oxy.com	Conditions of Approval: Remediation per NMOCD Rules & Guidelines	Attached <input type="checkbox"/>
Date: 6-1-09		

\* Attach Additional Sheets If Necessary

2RP-663

District I  
1625 N. French Dr., Hobbs, NM 88240  
District II  
1301 W. Grand Avenue, Artesia, NM 88210  
District III  
1000 Rio Brazos Road, Aztec, NM 87410  
District IV  
1220 S. St. Francis Dr., Santa Fe, NM 87505

State of New Mexico  
Energy Minerals and Natural Resources  
Oil Conservation Division  
1220 South St. Francis Dr.  
Santa Fe, NM 87505



Form C-141  
Revised October 10, 2003  
Submit 2 Copies to appropriate  
District Office in accordance  
with Rule 116 on back  
side of form

30-015-28281

**Release Notification and Corrective Action****OPERATOR**

Initial Report XX Final Report

Name of Company	Oxy USA WTP	Contact	Dusty Wilson
Address	1017 W. Stanolind Rd	Telephone No.	(575) 397-8247
Facility Name	Neff Federal # 3	Facility Type	SWD
Surface Owner	BLM	Mineral Owner	
		Lease No.	

**LOCATION OF RELEASE**

Unit Letter	Section	Township	Range	Feet from the	North/South Line	Feet from the	East/West Line	County
D	25	22S	31E					Eddy

Latitude \_\_\_\_\_ Longitude \_\_\_\_\_

**NATURE OF RELEASE**

Type of Release	Produce Water	Volume of Release	50 bbls	Volume Recovered	30 bbls
Source of Release	Steel Flowline	Date and Hour of Occurrence	05/30/2009	Date and Hour of Discovery	05/30/2009
Was Immediate Notice Given?	X Yes <input type="checkbox"/> No <input type="checkbox"/> Not Required				
By Whom?	Kelton Beard	If YES, To Whom?	Mike Bratcher		
Was a Watercourse Reached?	<input type="checkbox"/> Yes X No		Date and Hour	05/30/2009	
		If YES, Volume Impacting the Watercourse.	n/a		

If a Watercourse was Impacted, Describe Fully.\*

N/A

Describe Cause of Problem and Remedial Action Taken.\*

Pop off valve and 2" steel line corroded and separated causing leak. Vac truck was dispatched and picked up all free standing fluids. Soil Samples were obtained and analyzed. A work plan to excavate 3' at the spill area, set and compact a clay liner in the bottom of the excavated area, and backfill with clean like soils was agreed upon by NMOC Representative, Mike Bratcher. This work plan was carried out according to the agreement and the site is closed.

*A Composite Sample was taken to test for TPH + BTEX as agreed. Results showed to be Acceptable levels according to NMOC.*

Describe Area Affected and Cleanup Action Taken.\*

Remediated to NMOC Requirements.

I hereby certify that the information given above is true and complete to the best of my knowledge and understand that pursuant to NMOC rules and regulations all operators are required to report and/or file certain release notifications and perform corrective actions for releases which may endanger public health or the environment. The acceptance of a C-141 report by the NMOC marked as "Final Report" does not relieve the operator of liability should their operations have failed to adequately investigate and remediate contamination that pose a threat to ground water, surface water, human health or the environment. In addition, NMOC acceptance of a C-141 report does not relieve the operator of responsibility for compliance with any other federal, state, or local laws and/or regulations.

Signature:	<b>OIL CONSERVATION DIVISION</b>	
Printed Name: Dusty L. Wilson	Accepted for record NMOC	
Title: HES Specialist	Approval Date:	Expiration Date:
E-mail Address: dusty_wilson@oxy.com	Conditions of Approval: <i>Analytical data to be submitted to OCD</i>	
Date: 10/20/2009	Phone: (575) 397-8210	Attached <input type="checkbox"/>

- Attach Additional Sheets If Necessary

2RP-603

**District I**  
1625 N. French Dr., Hobbs, NM 88240  
Phone:(575) 393-6161 Fax:(575) 393-0720  
**District II**  
811 S. First St., Artesia, NM 88210  
Phone:(575) 748-1283 Fax:(575) 748-9720  
**District III**  
1000 Rio Brazos Rd., Aztec, NM 87410  
Phone:(505) 334-6178 Fax:(505) 334-6170  
**District IV**  
1220 S. St Francis Dr., Santa Fe, NM 87505  
Phone:(505) 476-3470 Fax:(505) 476-3462

**State of New Mexico**  
**Energy, Minerals and Natural Resources**  
**Oil Conservation Division**  
**1220 S. St Francis Dr.**  
**Santa Fe, NM 87505**

CONDITIONS

Action 203478

CONDITIONS

Operator: OXY USA INC P.O. Box 4294 Houston, TX 772104294	OGRID: 16696
	Action Number: 203478
	Action Type: [IM-SD] Incident File Support Doc (ENV) (IM-BNF)

CONDITIONS

Created By	Condition	Condition Date
jharimon	None	4/3/2023