

District I
1625 N French Dr., Hobbs, NM 88240
District II
1301 W. Grand Avenue, Artesia, NM 88210
District III
1000 Rio Brazos Road, Aztec, NM 87410
District IV
1220 S St Francis Dr., Santa Fe, NM 87505

State of New Mexico
Energy Minerals and Natural Resources

Oil Conservation Division
1220 South St. Francis Dr.
Santa Fe, NM 87505

Form C-141
Revised October 10, 2003

Submit 2 Copies to appropriate
District Office in accordance
with Rule 116 on back
side of form

30-015-26941

Release Notification and Corrective Action

NMLB 1100555124

OPERATOR

Initial Report XX Final Report

Name of Company	Oxy Permian LTD.	Contact	Dusty Wilson
Address	1017 W. Stanolind Rd	Telephone No.	(575) 397-8247
Facility Name	Federal 26 # 7	Facility Type	Production
Surface Owner	BLM	Mineral Owner	Same
		Lease No.	

LOCATION OF RELEASE

Unit Letter	Section	Township	Range	Feet from the	North/South Line	Feet from the	East/West Line	County
	26	22s	31e					Eddy

Latitude _____ Longitude _____

NATURE OF RELEASE

Type of Release	Volume of Release	Volume Recovered
Oil and Produce Water	65 BO 90 BW	8 BO 52 BW
Source of Release	Date and Hour of Occurrence	Date and Hour of Discovery
Flow line separated	03/12/2010 1 00 pm	Same
Was Immediate Notice Given?	If YES, To Whom?	
XX Yes <input type="checkbox"/> No Not Required	Mike Bratcher(NMOCD) Jim Amos (BLM)	
By Whom? Dusty Wilson	Date and Hour 03/12/2010 0200 pm	
Was a Watercourse Reached?	If YES, Volume Impacting the Watercourse.	
<input type="checkbox"/> Yes X No	n/a	

If a Watercourse was Impacted, Describe Fully.*

N/A


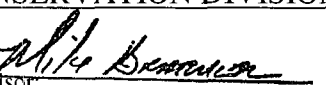

Describe Cause of Problem and Remedial Action Taken.*

Flow line separated due to internal corrosion. Vac Truck was dispatched to the area and picked up all free standing fluids. An assessment was performed at this site to determine impact and Lab Data gathered. The results of this data was discussed with NMOCD personnel and an agreed work plan to excavate the spill site to a depth of 8' across the site, hauling the spoils to an approved disposal facility. The site being backfilled to a depth of 4 foot where a 20 mil plastic liner will be placed in the bottom of the excavated site and it will be backfilled to surface with clean like soils. This work plan was executed and completed as agreed, and does adhere to NMOCD guidelines. This site is closed.

Describe Area Affected and Cleanup Action Taken.*

Remediated to NMOCD guidelines.

I hereby certify that the information given above is true and complete to the best of my knowledge and understand that pursuant to NMOCD rules and regulations all operators are required to report and/or file certain release notifications and perform corrective actions for releases which may endanger public health or the environment. The acceptance of a C-141 report by the NMOCD marked as "Final Report" does not relieve the operator of liability should their operations have failed to adequately investigate and remediate contamination that pose a threat to ground water, surface water, human health or the environment. In addition, NMOCD acceptance of a C-141 report does not relieve the operator of responsibility for compliance with any other federal, state, or local laws and/or regulations.

Signature: 	OIL CONSERVATION DIVISION	
Printed Name: Dusty L. Wilson	Signed By  Approved by District Supervisor:	
Title: HES Specialist	Approval Date: AUG 17 2011	Expiration Date: NA
E-mail Address: dusty_wilson@oxy.com	Conditions of Approval: NA 	Attached <input type="checkbox"/>
Date: 07/29/2011	Phone: (575) 397-8210	

- Attach Additional Sheets If Necessary

JRP-542

District I
1625 N. French Dr., Hobbs, NM 88240
District II
1301 W. Grand Avenue, Artesia, NM 88210
District III
1000 Rio Brazos Road, Aztec, NM 87410
District IV
1220 S. St. Francis Dr., Santa Fe, NM 87505

State of New Mexico
Energy Minerals and Natural Resources

Oil Conservation Division
1220 South St. Francis Dr.
Santa Fe, NM 87505

Form C-141
Revised October 10, 2003

Submit 2 Copies to appropriate
District Office in accordance
with Rule 116 on back
side of form

30-015-26941

Release Notification and Corrective Action

NMLB1100555124

OPERATOR

X Initial Report ☐ Final Report

Name of Company	Oxy USA WTP	16696	Contact	Dusty Wilson
Address	1017 W. Stanolind Rd		Telephone No.	(575) 397-8247
Facility Name	Federal 26 # 7		Facility Type	Gathering
Surface Owner	BLM		Mineral Owner	Oxy/BLM
			Lease No.	

LOCATION OF RELEASE

Unit Letter	Section	Township	Range	Feet from the	North/South Line	Feet from the	East/West Line	County
	26	22s	31e					Eddy

Latitude_N32°219.55 Longitude_W103°44.784

NATURE OF RELEASE

Type of Release	Oil and Produce Water	Volume of Release	65 bo and 90 bw	Volume Recovered	8 bo and 52 bw
Source of Release	Flow line Separated	Date and Hour of Occurrence	03/12/10 0100 pm	Date and Hour of Discovery	Same
Was Immediate Notice Given?	X Yes <input type="checkbox"/> No <input type="checkbox"/> Not Required	If YES, To Whom?	Mike Bratcher(OCD) and Jim Amos(BLM)		
By Whom?	Dusty Wilson	Date and Hour	03/12/10 0200 pm		
Was a Watercourse Reached?	<input type="checkbox"/> Yes X No	If YES, Volume Impacting the Watercourse.	n/a		

If a Watercourse was Impacted, Describe Fully.*

N/A

Describe Cause of Problem and Remedial Action Taken.*


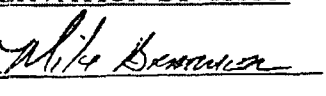
Flow lin separated due to internal corrosion. Vac truck deployed to location picked up all free standing fluids. Remediation efforts continue.

Describe Area Affected and Cleanup Action Taken.*

Remediate to NMOC Requirements

I hereby certify that the information given above is true and complete to the best of my knowledge and understand that pursuant to NMOC rules and regulations all operators are required to report and/or file certain release notifications and perform corrective actions for releases which may endanger public health or the environment. The acceptance of a C-141 report by the NMOC marked as "Final Report" does not relieve the operator of liability should their operations have failed to adequately investigate and remediate contamination that pose a threat to ground water, surface water, human health or the environment. In addition, NMOC acceptance of a C-141 report does not relieve the operator of responsibility for compliance with any other federal, state, or local laws and/or regulations.

OIL CONSERVATION DIVISION

Signature: 	SIGNED BY 	
Printed Name: Dusty L. Wilson	Approved by District Supervisor	
Title: HHS Specialist	Approval Date: 1/5/11	Expiration Date:
E-mail Address: dusty_wilson@oxy.com	Conditions of Approval:	Attached <input type="checkbox"/>
Date: 04/01/2010 Phone: (575) 397-8240		

• Attach Additional Sheets If Necessary

REMEDATION per OCD Rules and
Guidelines. SUBMIT REMEDIATION
PROPOSAL BY: *Proposal*
Rec'd 12/17/10

2RP-542

PMLB1100555973

District I
1625 N. French Dr., Hobbs, NM 88240
Phone:(575) 393-6161 Fax:(575) 393-0720
District II
811 S. First St., Artesia, NM 88210
Phone:(575) 748-1283 Fax:(575) 748-9720
District III
1000 Rio Brazos Rd., Aztec, NM 87410
Phone:(505) 334-6178 Fax:(505) 334-6170
District IV
1220 S. St Francis Dr., Santa Fe, NM 87505
Phone:(505) 476-3470 Fax:(505) 476-3462

State of New Mexico
Energy, Minerals and Natural Resources
Oil Conservation Division
1220 S. St Francis Dr.
Santa Fe, NM 87505

CONDITIONS

Action 203425

CONDITIONS

Operator: OXY USA INC P.O. Box 4294 Houston, TX 772104294	OGRID: 16696
	Action Number: 203425
	Action Type: [IM-SD] Incident File Support Doc (ENV) (IM-BNF)

CONDITIONS

Created By	Condition	Condition Date
jharimon	None	4/3/2023