



Amanda Trujillo
Senior Environmental Coordinator

July 7, 2015

Oil Conservation Division
District 2 – Artesia
811 S. First St.
Artesia, NM 88210

Re: Myox 21 SWD #1
30-015-22434
Sec. 21, T25S-R28E
Eddy County, NM

Mr. Mike Bratcher,

COG Operating LLC would like to submit the enclosed documents for closure of the above captioned well. The closure is in response to the C-141 Initial report dated August 14, 2014.

All work has been completed in accordance with the approved work plan submitted to the NMOCD and the stipulations requested.

A signed C-141 Final is enclosed for your consideration. Please feel free to contact me with any questions or concerns at (575) 748-6930.

Sincerely,

Amanda Trujillo

Senior Environmental Scientist

Enclosed

- (1) C-141 Initial (Copy)
- (2) C-141 Final

District I
1625 N. French Dr., Hobbs, NM 88240
 District II
811 S. First St., Artesia, NM 88210
 District III
1000 Rio Brazos Road, Aztec, NM 87410
 District IV
1220 S. St. Francis Dr., Santa Fe, NM 87505

State of New Mexico
 Energy Minerals and Natural Resources
 Oil Conservation Division
 1220 South St. Francis Dr.
 Santa Fe, NM 87505

Form C-141
 Revised August 8, 2011

Submit 1 Copy to appropriate District Office in accordance with 19.15.29 NMAC.

Release Notification and Corrective Action

OPERATOR Initial Report Final Report

Name of Company: COG Operating LLC	Contact: Robert McNeill
Address: 600 West Illinois Avenue, Midland TX 79701	Telephone No. 432-230-0077
Facility Name: Myox 21 SWD #1	Facility Type: Battery

Surface Owner: State	Mineral Owner:	API No. 30-015-22434
----------------------	----------------	----------------------

LOCATION OF RELEASE

Unit Letter E	Section 21	Township 25S	Range 28E	Feet from the 1980	North/South Line North	Feet from the 660	East/West Line West	County Eddy
------------------	---------------	-----------------	--------------	-----------------------	---------------------------	----------------------	------------------------	----------------

Latitude: 32.11699 Longitude: 104.09894

NATURE OF RELEASE


Type of Release: Produced Water	Volume of Release: 80 bbls	Volume Recovered: 30 bbls
Source of Release: Wellhead	Date and Hour of Occurrence: 8/14/2014 7:00 am	Date and Hour of Discovery: 8/14/2014 7:00 am
Was Immediate Notice Given? <input checked="" type="checkbox"/> Yes <input type="checkbox"/> No <input type="checkbox"/> Not Required	If YES, To Whom? Mike Bratcher - OCD	
By Whom? Amanda Trujillo	Date and Hour: 8/15/2014 4:33 am	
Was a Watercourse Reached? <input type="checkbox"/> Yes <input type="checkbox"/> No	If YES, Volume Impacting the Watercourse.	

If a Watercourse was Impacted, Describe Fully.*

Describe Cause of Problem and Remedial Action Taken.*
 The needle valve atop the pumping-T sheared off releasing water onto the ground. Repairs were made to wellhead and a vacuum truck was dispatched to pick up any standing fluid.

Describe Area Affected and Cleanup Action Taken.*
 The impacted area is 300' x 200' to the north of the wellhead. Concho will have the spill site sampled to delineate any possible contamination from the release and we will present a remediation work plan to the NMOCD for approval prior to any significant remediation work.

I hereby certify that the information given above is true and complete to the best of my knowledge and understand that pursuant to NMOCD rules and regulations all operators are required to report and/or file certain release notifications and perform corrective actions for releases which may endanger public health or the environment. The acceptance of a C-141 report by the NMOCD marked as "Final Report" does not relieve the operator of liability should their operations have failed to adequately investigate and remediate contamination that pose a threat to groundwater, surface water, human health or the environment. In addition, NMOCD acceptance of a C-141 report does not relieve the operator of responsibility for compliance with any other federal, state, or local laws and/or regulations.

Signature: 	OIL CONSERVATION DIVISION	
Printed Name: Amanda Trujillo	Approved by Environmental Specialist:	
Title: Senior Environmental Coordinator	Approval Date:	Expiration Date:
E-mail Address: atrujillo@concho.com	Conditions of Approval:	Attached <input type="checkbox"/>
Date: August 28, 2014 Phone: 575-748-6940		

Attach Additional Sheets If Necessary

District I
1625 N. French Dr., Hobbs, NM 88240
District II
811 S. First St., Artesia, NM 88210
District III
1000 Rio Brazos Road, Aztec, NM 87410
District IV
1220 S. St. Francis Dr., Santa Fe, NM 87505

State of New Mexico
Energy Minerals and Natural Resources

Oil Conservation Division
1220 South St. Francis Dr.
Santa Fe, NM 87505

Form C-141
Revised August 8, 2011

Submit 1 Copy to appropriate District Office in accordance with 19.15.29 NMAC.

Release Notification and Corrective Action

OPERATOR

Initial Report Final Report

Name of Company: COG Operating LLC	Contact: Robert McNeill
Address: 600 West Illinois Avenue, Midland TX 79701	Telephone No. 432-230-0077
Facility Name: Myox 21 SWD #1	Facility Type: Battery

Surface Owner: State	Mineral Owner:	API No. 30-015-22434
----------------------	----------------	----------------------

LOCATION OF RELEASE

Unit Letter E	Section 21	Township 25S	Range 28E	Feet from the 1980	North/South Line North	Feet from the 660	East/West Line West	County Eddy
------------------	---------------	-----------------	--------------	-----------------------	---------------------------	----------------------	------------------------	----------------

Latitude: 32.11699 Longitude 104.09894

NATURE OF RELEASE



Type of Release: Produced Water	Volume of Release: 80 bbls	Volume Recovered: 30 bbls
Source of Release: Wellhead	Date and Hour of Occurrence: 8/14/2014 7:00am	Date and Hour of Discovery: 8/14/2014 7:00am
Was Immediate Notice Given? <input checked="" type="checkbox"/> Yes <input type="checkbox"/> No <input type="checkbox"/> Not Required	If YES, To Whom? Mike Bratcher - OCD	
By Whom? Amanda Trujillo	Date and Hour: 8/15/2014 4:33 am	
Was a Watercourse Reached? <input type="checkbox"/> Yes <input type="checkbox"/> No	If YES, Volume Impacting the Watercourse.	

If a Watercourse was Impacted, Describe Fully.*

Describe Cause of Problem and Remedial Action Taken.*
The needle valve atop the pumping-T sheared off releasing water onto the ground. Repairs were made to wellhead and a vacuum truck was dispatched to pick up any standing fluid.

Describe Area Affected and Cleanup Action Taken.*
According to the attached closure letter dated July 7, 2015, Amanda Trujillo stated all work has been completed in accordance with the approved work plan submitted to the NMOCD and the stipulations requested.

I hereby certify that the information given above is true and complete to the best of my knowledge and understand that pursuant to NMOCD rules and regulations all operators are required to report and/or file certain release notifications and perform corrective actions for releases which may endanger public health or the environment. The acceptance of a C-141 report by the NMOCD marked as "Final Report" does not relieve the operator of liability should their operations have failed to adequately investigate and remediate contamination that pose a threat to ground water, surface water, human health or the environment. In addition, NMOCD acceptance of a C-141 report does not relieve the operator of responsibility for compliance with any other federal, state, or local laws and/or regulations.

Signature: 	OIL CONSERVATION DIVISION	
Printed Name: Ike Tavarez	Approved by Environmental Specialist: 	
Title: Senior HSE Supervisor	Approval Date: 5/1/2023	Expiration Date: n/a
E-mail Address: ITavarez@concho.com	Conditions of Approval: closure approved under old rules and in accordance with approved workplan.	Attached <input type="checkbox"/>
Date: January 24, 2019 Phone: (432) 685-2573		

* Attach Additional Sheets If Necessary

District I
 1625 N. French Dr., Hobbs, NM 88240
 Phone:(575) 393-6161 Fax:(575) 393-0720

District II
 811 S. First St., Artesia, NM 88210
 Phone:(575) 748-1283 Fax:(575) 748-9720

District III
 1000 Rio Brazos Rd., Aztec, NM 87410
 Phone:(505) 334-6178 Fax:(505) 334-6170

District IV
 1220 S. St Francis Dr., Santa Fe, NM 87505
 Phone:(505) 476-3470 Fax:(505) 476-3462

State of New Mexico
Energy, Minerals and Natural Resources
Oil Conservation Division
1220 S. St Francis Dr.
Santa Fe, NM 87505

CONDITIONS

Action 205097

CONDITIONS

Operator: COG OPERATING LLC 600 W Illinois Ave Midland, TX 79701	OGRID: 229137
	Action Number: 205097
	Action Type: [IM-SD] Incident File Support Doc (ENV) (IM-BNF)

CONDITIONS

Created By	Condition	Condition Date
bhall	None	5/1/2023