

State of New Mexico
Energy Minerals and Natural ResourcesOil Conservation Division
1220 South St. Francis Dr.
Santa Fe, NM 87505Submit 1 Copy to appropriate District Office in
accordance with 19.15.29 NMAC.

Release Notification and Corrective Action

OPERATOR

☒ Initial Report ☐ Final Report

Name of Company	Dinero Operating Company	Contact	Charlie Williams
Address	P.O. Box 10505	Telephone No.	(432) 684-5544
Facility Name	Dinero State #1	Facility Type	
Surface Owner	Mineral Owner	API No.	30-015-23851

LOCATION OF RELEASE

Unit Letter	Section	Township	Range	Feet from the	North/South Line	Feet from the	East/West Line	County
C	16	22S	28E	660	North	660	West	Eddy

Latitude 32.3981 Longitude 104.094683

NATURE OF RELEASE

Type of Release	Oil	Volume of Release	1 barrel	Volume Recovered	
Source of Release	leak in valve	Date and Hour of Occurrence	2/23/17	Date and Hour of Discovery	2/23/17
Was Immediate Notice Given?	<input type="checkbox"/> Yes <input type="checkbox"/> No <input checked="" type="checkbox"/> Not Required	If YES, To Whom?			
By Whom?		Date and Hour			
Was a Watercourse Reached?	<input type="checkbox"/> Yes <input checked="" type="checkbox"/> No	If YES, Volume Impacting the Watercourse.			

If a Watercourse was Impacted, Describe Fully.*



Describe Cause of Problem and Remedial Action Taken.*

Leak in valve on tank and leak in valve on wellhead, replaced valves. Removed affected soil and replaced with new soil.

Describe Area Affected and Cleanup Action Taken.*

Area around tank was affected and around wellhead. Removed affected soil and replaced with new soil.

I hereby certify that the information given above is true and complete to the best of my knowledge and understand that pursuant to NMOCD rules and regulations all operators are required to report and/or file certain release notifications and perform corrective actions for releases which may endanger public health or the environment. The acceptance of a C-141 report by the NMOCD marked as "Final Report" does not relieve the operator of liability should their operations have failed to adequately investigate and remediate contamination that pose a threat to ground water, surface water, human health or the environment. In addition, NMOCD acceptance of a C-141 report does not relieve the operator of responsibility for compliance with any other federal, state, or local laws and/or regulations.

Signature: 	OIL CONSERVATION DIVISION		
Printed Name: Charlie Williams	Approved by Environmental Specialist: 		
Title: Production Superintendent	Approval Date: 9/13/2017	Expiration Date: N/A	
E-mail Address: Charlie@dineroinc.com	Conditions of Approval: Provide analytical data from excavation		Attached <input type="checkbox"/>
Date: 5-24-17	Phone: 432-684-5544		

* Attach Additional Sheets If Necessary

State of New Mexico
Energy Minerals and Natural ResourcesOil Conservation Division
1220 South St. Francis Dr.
Santa Fe, NM 87505Submit 1 Copy to appropriate District Office in
accordance with 19.15.29 NMAC.

Release Notification and Corrective Action

OPERATOR

☐ Initial Report ☒ Final Report

Name of Company	Dinero Operating Company	Contact	Charlie Williams
Address	P.O. Box 10505	Telephone No.	(432) 684-5544
Facility Name	Dinero State #1	Facility Type	
Surface Owner	Mineral Owner	API No.	30-015-23851

LOCATION OF RELEASE

Unit Letter	Section	Township	Range	Feet from the	North/South Line	Feet from the	East/West Line	County
C	16	22S	28E	660	North	660	West	Eddy

Latitude 32.3981 Longitude 104.094683

NATURE OF RELEASE

Type of Release	Oil	Volume of Release	1 barrel	Volume Recovered	
Source of Release	leak in valve	Date and Hour of Occurrence	2/23/17	Date and Hour of Discovery	2/23/17
Was Immediate Notice Given?	<input type="checkbox"/> Yes <input type="checkbox"/> No <input checked="" type="checkbox"/> Not Required	If YES, To Whom?			
By Whom?		Date and Hour			
Was a Watercourse Reached?	<input type="checkbox"/> Yes <input checked="" type="checkbox"/> No	If YES, Volume Impacting the Watercourse.			

If a Watercourse was Impacted, Describe Fully.*

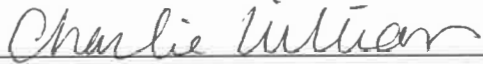

Describe Cause of Problem and Remedial Action Taken.*

OCD requested analytical data from the impacted area, so the site was re-excavated and soil samples obtained. Lab data was presented to the OCD and backfill requested was approved.

Describe Area Affected and Cleanup Action Taken.*

Area around tank was affected and around wellhead. Removed affected soil and replaced with new soil.

I hereby certify that the information given above is true and complete to the best of my knowledge and understand that pursuant to NMOCD rules and regulations all operators are required to report and/or file certain release notifications and perform corrective actions for releases which may endanger public health or the environment. The acceptance of a C-141 report by the NMOCD marked as "Final Report" does not relieve the operator of liability should their operations have failed to adequately investigate and remediate contamination that pose a threat to ground water, surface water, human health or the environment. In addition, NMOCD acceptance of a C-141 report does not relieve the operator of responsibility for compliance with any other federal, state, or local laws and/or regulations.

Signature: 	OIL CONSERVATION DIVISION		
Printed Name: Charlie Williams	Approved by Environmental Specialist: 		
Title: Production Superintendent	Approval Date: 9/13/2017	Expiration Date: N/A	
E-mail Address: Charlie@dineroinc.com	Conditions of Approval: N/A		Attached <input type="checkbox"/>
Date: 7-12-17	Phone: 432-684-5544		

* Attach Additional Sheets If Necessary

NOTE: Impacted area was re-excavated and samples obtained for analyses. Data indicated all impacted material was removed. OK for closure.

District I
1625 N. French Dr., Hobbs, NM 88240
Phone:(575) 393-6161 Fax:(575) 393-0720

District II
811 S. First St., Artesia, NM 88210
Phone:(575) 748-1283 Fax:(575) 748-9720

District III
1000 Rio Brazos Rd., Aztec, NM 87410
Phone:(505) 334-6178 Fax:(505) 334-6170

District IV
1220 S. St Francis Dr., Santa Fe, NM 87505
Phone:(505) 476-3470 Fax:(505) 476-3462

State of New Mexico
Energy, Minerals and Natural Resources
Oil Conservation Division
1220 S. St Francis Dr.
Santa Fe, NM 87505

CONDITIONS

Action 395095

CONDITIONS

Operator: DINERO OPERATING CO P.O. Box 10505 Midland, TX 79702	OGRID: 6224
	Action Number: 395095
	Action Type: [IM-SD] Incident File Support Doc (ENV) (IM-BNF)

CONDITIONS

Created By	Condition	Condition Date
amaxwell	Historical document upload.	10/23/2024