

**CLOSURE C-141 Remediation Narrative
Reportable
Nageezi Unit 627H 9-2-2024
36.2787552/-107.6411819
30-045-35649
Unit M Sec.17 T.24N R. 8W
San Juan County, NM
NMOCD Incident # nAPP2424953647**

9-2-2024

- Discovered a Produced Water release @ 1:00 AM, at the Nageezi Unit 627H.
- Produced water tank inlet hole in the inlet nipple.
- 10 bbls of produced water were released, remaining in lined containment.
- Water dumps shut in on separators.

9-3-2024

- Hydro Vac truck arrived on location and began extraction of released fluid on liner, inside tank containment.
- BLM Email Notification sent @ 3:37 PM.
- Repairs have been completed.

9-5-2024

- Liner Powerwashed

9-16-2024

- Notice of liner inspection sent to BLM and NMOCD for 9/18/24.

9-17-2024

- Liner inspection cancelled due to weather

9-20-2024

- Rainwater pulled out of containment

9-24-2024

- Notice of liner inspection sent to BLM and NMOCD for 9/26/24.

9-26-24

- Liner inspection performed. No agency representatives were present on the location to witness inspection. No visible tears or holes in liner and is in good condition. Pictures are included.


NOTE: The secondary containment is lined and successfully contained all the oil released. No soil sampling or cleanup outside the secondary containment was required for this release.





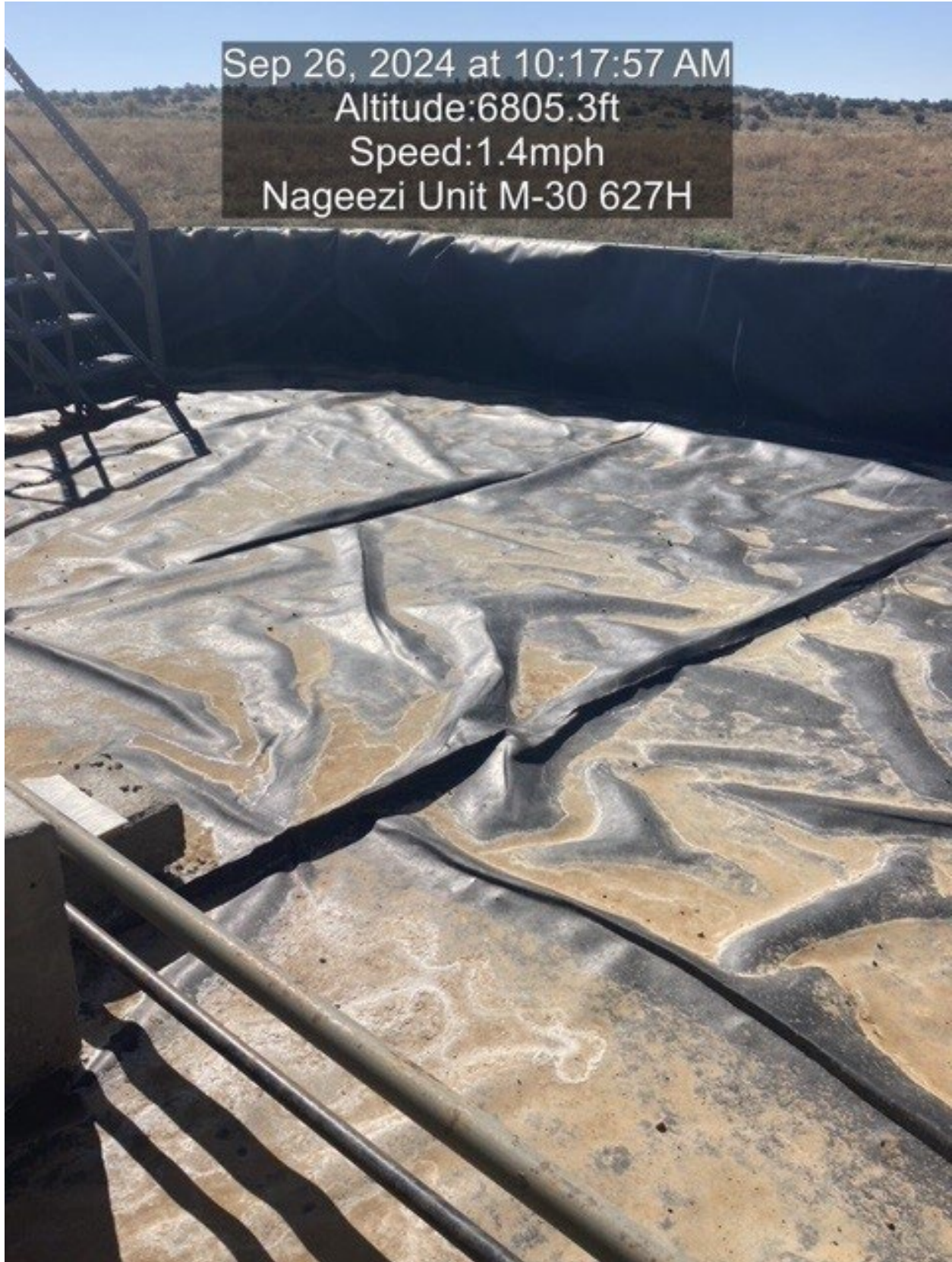






















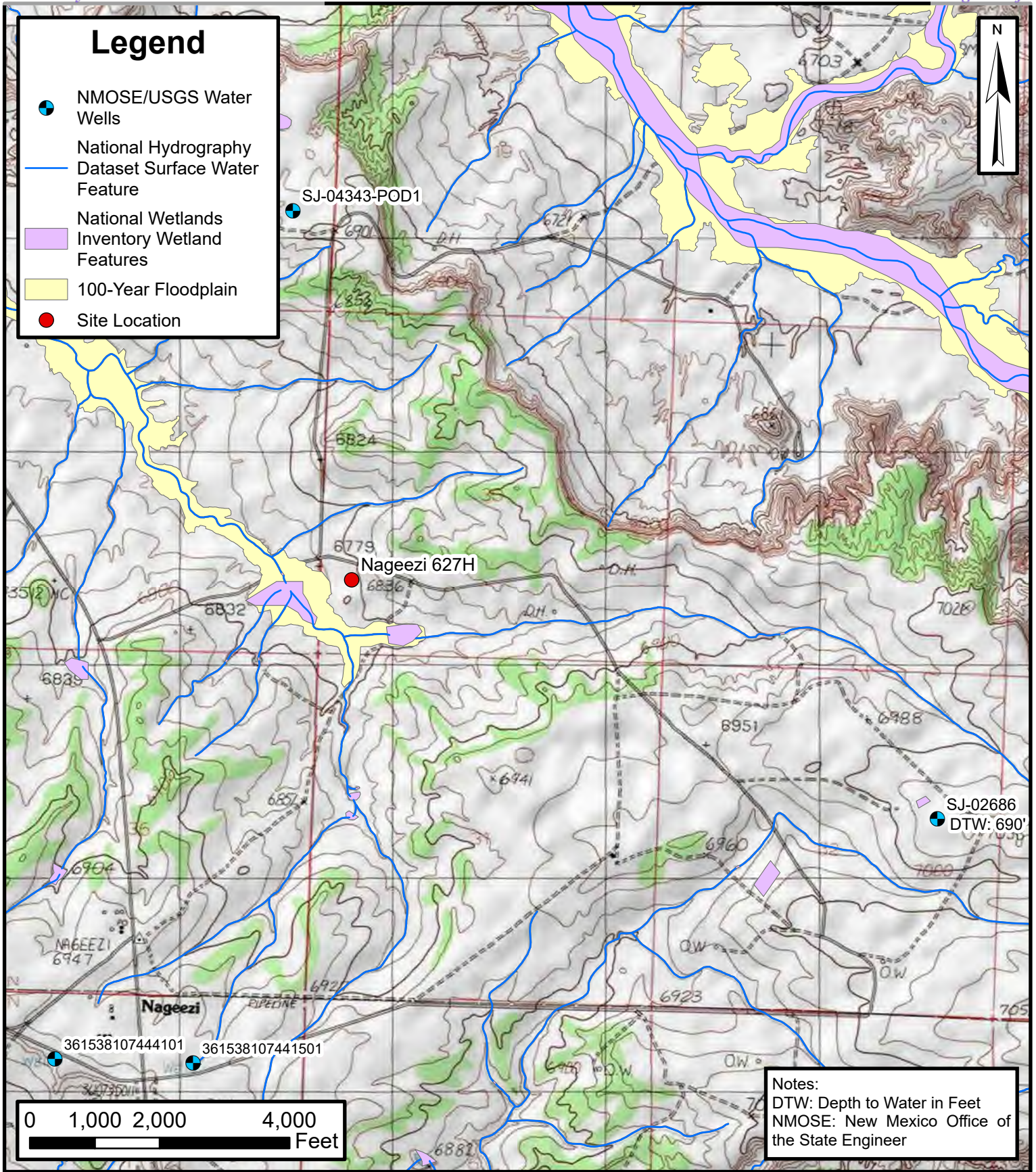


NAGEEZI UNIT #628H

NAGEEZI UNIT #627H

Tank with issue





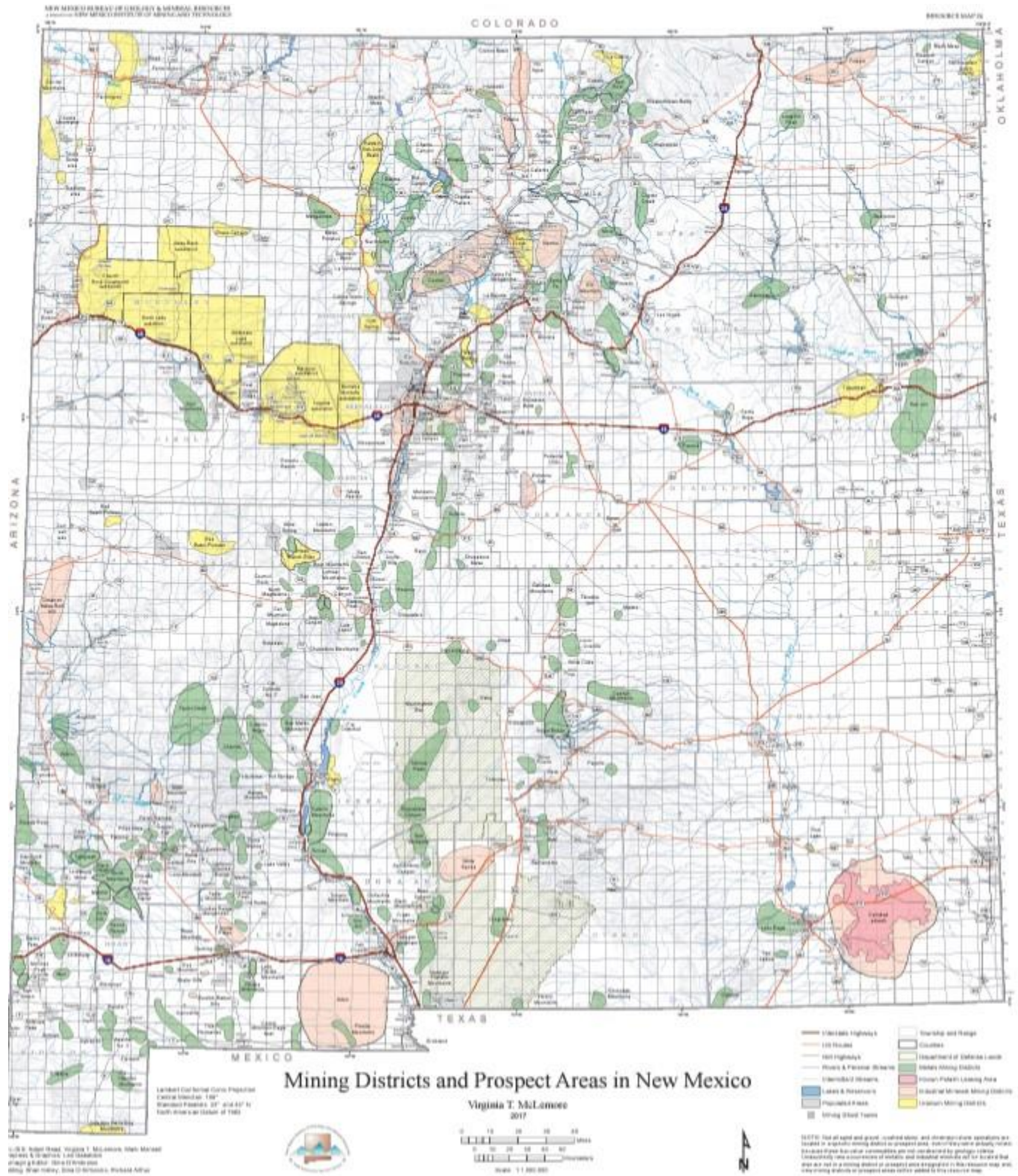
Default Folder: C:\Users\Greg Palase\OneDrive - ENSOLUM, LLC\Desktop\ENSOLUM GIS\ENSOLUM GIS1 - Durango\Ending\Nageezi 627H



Site Receptor Map

Nageezi 627H
 Enduring Resources, LLC
 36.28118, -107.73054
 San Juan County, New Mexico


FIGURE
 1



Point of Diversion Summary

quarters are 1=NW 2=NE 3=SW 4=SE
quarters are smallest to largest

NAD83 UTM in meters

Well Tag	POD Nbr	Q64	Q16	Q4	Sec	Tws	Rng	X	Y	Map
	SJ 01712		NE	SE	27	24N	09W	251195.0	4018933.0 *	

* UTM location was derived from PLSS - see Help

Driller License: **Driller Company:**

Driller Name: OREN KIRK DRILLING CO.

Drill Start Date: 1963-06-10 **Drill Finish Date:** 1964-02-26 **Plug Date:**

Log File Date: **PCW Rcv Date:** **Source:** Shallow

Pump Type: **Pipe Discharge Size:** **Estimated Yield:** 25

Casing Size: 6.63 **Depth Well:** 528 **Depth Water:** 515

The data is furnished by the NMOSE/ISC and is accepted by the recipient with the expressed understanding that the OSE/ISC make no warranties, expressed or implied, concerning the accuracy, completeness, reliability, usability, or suitability for any particular purpose of the data.

9/30/24 3:28 PM MST


Point of Diversion Summary

©2024 New Mexico Office of the State Engineer, All Rights Reserved. | [Disclaimer](#) | [Contact Us](#) | [Help](#) | [Home](#) |

Point of Diversion Summary

quarters are 1=NW 2=NE 3=SW 4=SE
quarters are smallest to largest

NAD83 UTM in meters

Well Tag	POD Nbr	Q64	Q16	Q4	Sec	Tws	Rng	X	Y	Map
	SJ 02686	SW	SE	NE	32	24N	08W	257502.0	4017472.0 *	

* UTM location was derived from PLSS - see Help

Driller License:	725	Driller Company:	MCDONALD'S WATER WELL DRLG		
Driller Name:	MCDONALD, D.K.				
Drill Start Date:	1996-04-28	Drill Finish Date:	1996-05-02	Plug Date:	
Log File Date:	1997-10-29	PCW Rcv Date:		Source:	Shallow
Pump Type:		Pipe Discharge Size:		Estimated Yield:	3
Casing Size:	7.00	Depth Well:	690	Depth Water:	690

Water Bearing Stratifications:

Top	Bottom	Description
600	690	Other/Unknown

Casing Perforations:

Top	Bottom
600	690

The data is furnished by the NMOSE/ISC and is accepted by the recipient with the expressed understanding that the OSE/ISC make no warranties, expressed or implied, concerning the accuracy, completeness, reliability, usability, or suitability for any particular purpose of the data.

District I
 1625 N. French Dr., Hobbs, NM 88240
 Phone:(575) 393-6161 Fax:(575) 393-0720
District II
 811 S. First St., Artesia, NM 88210
 Phone:(575) 748-1283 Fax:(575) 748-9720
District III
 1000 Rio Brazos Rd., Aztec, NM 87410
 Phone:(505) 334-6178 Fax:(505) 334-6170
District IV
 1220 S. St Francis Dr., Santa Fe, NM 87505
 Phone:(505) 476-3470 Fax:(505) 476-3462

State of New Mexico
Energy, Minerals and Natural Resources
Oil Conservation Division
1220 S. St Francis Dr.
Santa Fe, NM 87505

QUESTIONS

Action 383970

QUESTIONS

Operator: DJR OPERATING, LLC 200 Energy Court Farmington, NM 87401	OGRID: 371838
	Action Number: 383970
	Action Type: [NOTIFY] Notification Of Liner Inspection (C-141L)

QUESTIONS

Prerequisites	
Incident ID (n#)	nAPP2424953647
Incident Name	NAPP2424953647 NAGEEZI UNIT 627H (M30 PAD) @ 30-045-35649
Incident Type	Produced Water Release
Incident Status	Initial C-141 Received
Incident Well	[30-045-35649] NAGEEZI UNIT #627H

Location of Release Source	
Site Name	NAGEEZI UNIT 627H (M30 PAD)
Date Release Discovered	09/02/2024
Surface Owner	Federal

Liner Inspection Event Information	
<i>Please answer all the questions in this group.</i>	
What is the liner inspection surface area in square feet	7,200
Have all the impacted materials been removed from the liner	Yes
Liner inspection date pursuant to Subparagraph (a) of Paragraph (5) of Subsection A of 19.15.29.11 NMAC	09/18/2024
Time liner inspection will commence	10:00 AM
Please provide any information necessary for observers to liner inspection	Bill Lowman will be contact onsite 505-320-0070
Please provide any information necessary for navigation to liner inspection site	FROM THE INTERSECTION OF HWY 64 & HWY 550 IN BLOOMFIELD, GO SOUTH ON HWY 550, 35.0 MILES TO ISR 459. (M.P. 116.6). TURN LEFT AND GO 0.7 MILES TO "Y" INTERSECTION. CONTINUE RIGHT AND GO 300 FEET TO ACCESS ROAD ON RIGHT SIDE OF ROAD.

District I
 1625 N. French Dr., Hobbs, NM 88240
 Phone:(575) 393-6161 Fax:(575) 393-0720

District II
 811 S. First St., Artesia, NM 88210
 Phone:(575) 748-1283 Fax:(575) 748-9720

District III
 1000 Rio Brazos Rd., Aztec, NM 87410
 Phone:(505) 334-6178 Fax:(505) 334-6170

District IV
 1220 S. St Francis Dr., Santa Fe, NM 87505
 Phone:(505) 476-3470 Fax:(505) 476-3462

State of New Mexico
Energy, Minerals and Natural Resources
Oil Conservation Division
1220 S. St Francis Dr.
Santa Fe, NM 87505

CONDITIONS
 Action 383970

CONDITIONS

Operator: DJR OPERATING, LLC 200 Energy Court Farmington, NM 87401	OGRID: 371838
	Action Number: 383970
	Action Type: [NOTIFY] Notification Of Liner Inspection (C-141L)

CONDITIONS

Created By	Condition	Condition Date
hhuntington	Failure to notify the OCD of liner inspections including any changes in date/time per the requirements of 19.15.29.11.A(5)(a)(ii) NMAC, may result in the inspection not being accepted.	9/16/2024

From: [Velez, Nelson, EMNRD](#)
To: [Heather Huntington](#)
Subject: Re: [EXTERNAL] LINER INSPECTION CANCELLATION nAPP2424953647
Date: Tuesday, September 17, 2024 2:14:55 PM
Attachments: [Outlook-cws5fbnh.png](#)

Good afternoon Heather,

No, there isn't a way to cancel the liner inspection date. Please reschedule and submit through the portal a new date and time for the upcoming inspection.

Have a safe and pleasant day! Stay dry.

Regards,

Nelson Velez • Environmental Specialist - Adv
Environmental Bureau | EMNRD - Oil Conservation Division
1000 Rio Brazos Road | Aztec, NM 87410
(505) 469-6146 | nelson.velez@emnrd.nm.gov
<http://www.emnrd.nm.gov/ocd>



From: Heather Huntington <Hhuntington@enduringresources.com>
Sent: Tuesday, September 17, 2024 1:51 PM
To: Velez, Nelson, EMNRD <Nelson.Velez@emnrd.nm.gov>; Enviro, OCD, EMNRD <OCD.Enviro@emnrd.nm.gov>
Subject: [EXTERNAL] LINER INSPECTION CANCELLATION nAPP2424953647

CAUTION: This email originated outside of our organization. Exercise caution prior to clicking on links or opening attachments.

The following liner inspection has been cancelled due to rain water accumulation in the liner area and will have to be rescheduled, not sure there is a way in the system to cancel liner inspections.

Heather Huntington
Enduring Resources Permitting Technician
505-636-9751

From: OCDOnline@state.nm.us <OCDOnline@state.nm.us>
Sent: Monday, September 16, 2024 1:31 PM
To: Heather Huntington <Hhuntington@enduringresources.com>
Subject: The Oil Conservation Division (OCD) has accepted the application, Application ID: 383970

To whom it may concern (c/o Heather Huntington for DJR OPERATING, LLC),
The OCD has received the submitted *Notification for Liner Inspection for a Release (C-141L)*,
for incident ID (n#) nAPP2424953647.

The liner inspection is expected to take place:

When: 09/18/2024 @ 10:00
Where: M-30-24N-08W 0 FNL 0 FEL (36.28118,-107.73054)

Additional Information: Bill Lowman will be contact onsite 505-320-0070

Additional Instructions: FROM THE INTERSECTION OF HWY 64 & HWY 550 IN BLOOMFIELD, GO SOUTH ON HWY 550, 35.0 MILES TO ISR 459. (M.P. 116.6). TURN LEFT AND GO 0.7 MILES TO "Y" INTERSECTION. CONTINUE RIGHT AND GO 300 FEET TO ACCESS ROAD ON RIGHT SIDE OF ROAD.

An OCD representative may be available onsite at the date and time reported. In the absence or presence of an OCD representative, liner inspection pursuant to 19.15.29.11.A(5)(a) NMAC is required. Should there be a change in the scheduled date and time of the sampling event, then another notification should be resubmitted through OCD permitting as soon as possible.

- **Failure to notify the OCD of liner inspections including any changes in date/time per the requirements of 19.15.29.11.A(5)(a)(ii) NMAC, may result in the inspection not being accepted.**

If you have any questions regarding this application, or don't know why you have received this email, please contact us.

New Mexico Energy, Minerals and Natural Resources Department
1220 South St. Francis Drive
Santa Fe, NM 87505

District I
 1625 N. French Dr., Hobbs, NM 88240
 Phone:(575) 393-6161 Fax:(575) 393-0720
District II
 811 S. First St., Artesia, NM 88210
 Phone:(575) 748-1283 Fax:(575) 748-9720
District III
 1000 Rio Brazos Rd., Aztec, NM 87410
 Phone:(505) 334-6178 Fax:(505) 334-6170
District IV
 1220 S. St Francis Dr., Santa Fe, NM 87505
 Phone:(505) 476-3470 Fax:(505) 476-3462

State of New Mexico
Energy, Minerals and Natural Resources
Oil Conservation Division
1220 S. St Francis Dr.
Santa Fe, NM 87505

QUESTIONS

Action 386040

QUESTIONS

Operator: DJR OPERATING, LLC 200 Energy Court Farmington, NM 87401	OGRID: 371838
	Action Number: 386040
	Action Type: [NOTIFY] Notification Of Liner Inspection (C-141L)

QUESTIONS

Prerequisites	
Incident ID (n#)	nAPP2424953647
Incident Name	NAPP2424953647 NAGEEZI UNIT 627H (M30 PAD) @ 30-045-35649
Incident Type	Produced Water Release
Incident Status	Initial C-141 Approved
Incident Well	[30-045-35649] NAGEEZI UNIT #627H

Location of Release Source	
Site Name	NAGEEZI UNIT 627H (M30 PAD)
Date Release Discovered	09/02/2024
Surface Owner	Federal

Liner Inspection Event Information	
<i>Please answer all the questions in this group.</i>	
What is the liner inspection surface area in square feet	7,200
Have all the impacted materials been removed from the liner	Yes
Liner inspection date pursuant to Subparagraph (a) of Paragraph (5) of Subsection A of 19.15.29.11 NMAC	09/26/2024
Time liner inspection will commence	10:00 AM
Please provide any information necessary for observers to liner inspection	Bill Lowman will be contact onsite 5053200070
Please provide any information necessary for navigation to liner inspection site	FROM THE INTERSECTION OF HWY 64 & HWY 550 IN BLOOMFIELD, GO SOUTH ON HWY 550, 35.0 MILES TO ISR 459. (M.P. 116.6). TURN LEFT AND GO 0.7 MILES TO "Y" INTERSECTION. CONTINUE RIGHT AND GO 300 FEET TO ACCESS ROAD ON RIGHT SIDE OF ROAD.

District I
 1625 N. French Dr., Hobbs, NM 88240
 Phone:(575) 393-6161 Fax:(575) 393-0720

District II
 811 S. First St., Artesia, NM 88210
 Phone:(575) 748-1283 Fax:(575) 748-9720

District III
 1000 Rio Brazos Rd., Aztec, NM 87410
 Phone:(505) 334-6178 Fax:(505) 334-6170

District IV
 1220 S. St Francis Dr., Santa Fe, NM 87505
 Phone:(505) 476-3470 Fax:(505) 476-3462

State of New Mexico
Energy, Minerals and Natural Resources
Oil Conservation Division
1220 S. St Francis Dr.
Santa Fe, NM 87505

CONDITIONS

Action 386040

CONDITIONS

Operator: DJR OPERATING, LLC 200 Energy Court Farmington, NM 87401	OGRID: 371838
	Action Number: 386040
	Action Type: [NOTIFY] Notification Of Liner Inspection (C-141L)

CONDITIONS

Created By	Condition	Condition Date
hhuntington	Failure to notify the OCD of liner inspections including any changes in date/time per the requirements of 19.15.29.11.A(5)(a)(ii) NMAC, may result in the inspection not being accepted.	9/24/2024

From: [Adeloye, Abiodun A](#)
To: [Heather Huntington](#)
Cc: [Bill Lowman](#); [Melissa Daniels](#); [Tim Friesenhahn](#)
Subject: RE: [EXTERNAL] Notice of Nageezi Unit 627H liner inspection 9/26/24
Date: Tuesday, September 24, 2024 10:50:25 AM

Hi, Heather, Enduring can proceed with the inspection if the BLM representative is not present as scheduled. Please notify the BLM immediately if the schedule changes.
Thank you.

Abiodun Adeloye (Emmanuel)
Natural Resources Specialist (NRS)
6251 College Blvd., Suite A
Farmington, NM 87402
Office: 505-564-7665
Mobile: 505-635-0984

From: Heather Huntington <Hhuntington@enduringresources.com>
Sent: Tuesday, September 24, 2024 7:21 AM
To: Adeloye, Abiodun A <aadeloye@blm.gov>
Cc: Bill Lowman <blowman@enduringresources.com>; Melissa Daniels <mdaniels@enduringresources.com>; Tim Friesenhahn <TFriesenhahn@enduringresources.com>
Subject: [EXTERNAL] Notice of Nageezi Unit 627H liner inspection 9/26/24

This email has been received from outside of DOI - Use caution before clicking on links, opening attachments, or responding.

Emmanuel,
DJR will be conducting a liner inspection on the Nageezi Unit 627H (API# 30-045-35649 Unit M 30 24N 08W 36.28118/-107.73054) release site on Wednesday 9/26/24 at 10:00 a.m. Bill Lowman will be the contact on site 505-320-0070.

Heather Huntington
Enduring Resources Permitting Technician
505-636-9751

District I
 1625 N. French Dr., Hobbs, NM 88240
 Phone:(575) 393-6161 Fax:(575) 393-0720
District II
 811 S. First St., Artesia, NM 88210
 Phone:(575) 748-1283 Fax:(575) 748-9720
District III
 1000 Rio Brazos Rd., Aztec, NM 87410
 Phone:(505) 334-6178 Fax:(505) 334-6170
District IV
 1220 S. St Francis Dr., Santa Fe, NM 87505
 Phone:(505) 476-3470 Fax:(505) 476-3462

State of New Mexico
Energy, Minerals and Natural Resources
Oil Conservation Division
1220 S. St Francis Dr.
Santa Fe, NM 87505

QUESTIONS

Action 396959

QUESTIONS

Operator: DJR OPERATING, LLC 200 Energy Court Farmington, NM 87401	OGRID: 371838
	Action Number: 396959
	Action Type: [C-141] Remediation Closure Request C-141 (C-141-v-Closure)

QUESTIONS

Prerequisites	
Incident ID (n#)	nAPP2424953647
Incident Name	NAPP2424953647 NAGEEZI UNIT 627H (M30 PAD) @ 30-045-35649
Incident Type	Produced Water Release
Incident Status	Remediation Closure Report Received
Incident Well	[30-045-35649] NAGEEZI UNIT #627H

Location of Release Source

Please answer all the questions in this group.

Site Name	NAGEEZI UNIT 627H (M30 PAD)
Date Release Discovered	09/02/2024
Surface Owner	Federal

Incident Details

Please answer all the questions in this group.

Incident Type	Produced Water Release
Did this release result in a fire or is the result of a fire	No
Did this release result in any injuries	No
Has this release reached or does it have a reasonable probability of reaching a watercourse	No
Has this release endangered or does it have a reasonable probability of endangering public health	No
Has this release substantially damaged or will it substantially damage property or the environment	No
Is this release of a volume that is or may with reasonable probability be detrimental to fresh water	No

Nature and Volume of Release

Material(s) released, please answer all that apply below. Any calculations or specific justifications for the volumes provided should be attached to the follow-up C-141 submission.

Crude Oil Released (bbls) Details	Not answered.
Produced Water Released (bbls) Details	Cause: Equipment Failure Tank (Any) Produced Water Released: 10 BBL Recovered: 10 BBL Lost: 0 BBL.
Is the concentration of chloride in the produced water >10,000 mg/l	No
Condensate Released (bbls) Details	Not answered.
Natural Gas Vented (Mcf) Details	Not answered.
Natural Gas Flared (Mcf) Details	Not answered.
Other Released Details	Not answered.
Are there additional details for the questions above (i.e. any answer containing Other, Specify, Unknown, and/or Fire, or any negative lost amounts)	Not answered.

District I
 1625 N. French Dr., Hobbs, NM 88240
 Phone:(575) 393-6161 Fax:(575) 393-9720

District II
 811 S. First St., Artesia, NM 88210
 Phone:(575) 748-1283 Fax:(575) 748-9720

District III
 1000 Rio Brazos Rd., Aztec, NM 87410
 Phone:(505) 334-6178 Fax:(505) 334-6170

District IV
 1220 S. St Francis Dr., Santa Fe, NM 87505
 Phone:(505) 476-3470 Fax:(505) 476-3462

State of New Mexico
Energy, Minerals and Natural Resources
Oil Conservation Division
1220 S. St Francis Dr.
Santa Fe, NM 87505

QUESTIONS, Page 2

Action 396959

QUESTIONS (continued)

Operator: DJR OPERATING, LLC 200 Energy Court Farmington, NM 87401	OGRID: 371838
	Action Number: 396959
	Action Type: [C-141] Remediation Closure Request C-141 (C-141-v-Closure)

QUESTIONS

Nature and Volume of Release (continued)	
Is this a gas only submission (i.e. only significant Mcf values reported)	No, according to supplied volumes this does not appear to be a "gas only" report.
Was this a major release as defined by Subsection A of 19.15.29.7 NMAC	No
Reasons why this would be considered a submission for a notification of a major release	<i>Unavailable.</i>

With the implementation of the 19.15.27 NMAC (05/25/2021), venting and/or flaring of natural gas (i.e. gas only) are to be submitted on the C-129 form.

Initial Response

The responsible party must undertake the following actions immediately unless they could create a safety hazard that would result in injury.

The source of the release has been stopped	True
The impacted area has been secured to protect human health and the environment	True
Released materials have been contained via the use of berms or dikes, absorbent pads, or other containment devices	True
All free liquids and recoverable materials have been removed and managed appropriately	True
If all the actions described above have not been undertaken, explain why	Release occurred within lined containment area

Per Paragraph (4) of Subsection B of 19.15.29.8 NMAC the responsible party may commence remediation immediately after discovery of a release. If remediation has begun, please prepare and attach a narrative of actions to date in the follow-up C-141 submission. If remedial efforts have been successfully completed or if the release occurred within a lined containment area (see Subparagraph (a) of Paragraph (5) of Subsection A of 19.15.29.11 NMAC), please prepare and attach all information needed for closure evaluation in the follow-up C-141 submission.

I hereby certify that the information given above is true and complete to the best of my knowledge and understand that pursuant to OCD rules and regulations all operators are required to report and/or file certain release notifications and perform corrective actions for releases which may endanger public health or the environment. The acceptance of a C-141 report by the OCD does not relieve the operator of liability should their operations have failed to adequately investigate and remediate contamination that pose a threat to groundwater, surface water, human health or the environment. In addition, OCD acceptance of a C-141 report does not relieve the operator of responsibility for compliance with any other federal, state, or local laws and/or regulations.

I hereby agree and sign off to the above statement	Name: Heather Huntington Title: Permitting Tech Email: hhuntington@enduringresources.com Date: 09/16/2024
--	--

District I
1625 N. French Dr., Hobbs, NM 88240
Phone:(575) 393-6161 Fax:(575) 393-0720

District II
811 S. First St., Artesia, NM 88210
Phone:(575) 748-1283 Fax:(575) 748-9720

District III
1000 Rio Brazos Rd., Aztec, NM 87410
Phone:(505) 334-6178 Fax:(505) 334-6170

District IV
1220 S. St Francis Dr., Santa Fe, NM 87505
Phone:(505) 476-3470 Fax:(505) 476-3462

State of New Mexico
Energy, Minerals and Natural Resources
Oil Conservation Division
1220 S. St Francis Dr.
Santa Fe, NM 87505

QUESTIONS, Page 3

Action 396959

QUESTIONS (continued)

Operator: DJR OPERATING, LLC 200 Energy Court Farmington, NM 87401	OGRID:	371838
	Action Number:	396959
	Action Type:	[C-141] Remediation Closure Request C-141 (C-141-v-Closure)

QUESTIONS

Site Characterization

Please answer all the questions in this group (only required when seeking remediation plan approval and beyond). This information must be provided to the appropriate district office no later than 90 days after the release discovery date.

What is the shallowest depth to groundwater beneath the area affected by the release in feet below ground surface (ft bgs)	Between 500 and 1000 (ft.)
What method was used to determine the depth to ground water	NM OSE iWaters Database Search
Did this release impact groundwater or surface water	No
What is the minimum distance, between the closest lateral extents of the release and the following surface areas:	
A continuously flowing watercourse or any other significant watercourse	Between 500 and 1000 (ft.)
Any lakebed, sinkhole, or playa lake (measured from the ordinary high-water mark)	Greater than 5 (mi.)
An occupied permanent residence, school, hospital, institution, or church	Between 1 and 5 (mi.)
A spring or a private domestic fresh water well used by less than five households for domestic or stock watering purposes	Between 1 and 5 (mi.)
Any other fresh water well or spring	Between 1 and 5 (mi.)
Incorporated municipal boundaries or a defined municipal fresh water well field	Greater than 5 (mi.)
A wetland	Between 500 and 1000 (ft.)
A subsurface mine	Greater than 5 (mi.)
An (non-karst) unstable area	Greater than 5 (mi.)
Categorize the risk of this well / site being in a karst geology	None
A 100-year floodplain	Between 300 and 500 (ft.)
Did the release impact areas not on an exploration, development, production, or storage site	No

Remediation Plan

Please answer all the questions that apply or are indicated. This information must be provided to the appropriate district office no later than 90 days after the release discovery date.

Requesting a remediation plan approval with this submission	Yes
Attach a comprehensive report demonstrating the lateral and vertical extents of soil contamination associated with the release have been determined, pursuant to 19.15.29.11 NMAC and 19.15.29.13 NMAC.	
Have the lateral and vertical extents of contamination been fully delineated	Yes
Was this release entirely contained within a lined containment area	Yes
Per Subsection B of 19.15.29.11 NMAC unless the site characterization report includes completed efforts at remediation, the report must include a proposed remediation plan in accordance with 19.15.29.12 NMAC, which includes the anticipated timelines for beginning and completing the remediation.	
On what estimated date will the remediation commence	09/03/2024
On what date will (or did) the final sampling or liner inspection occur	09/26/2024
On what date will (or was) the remediation complete(d)	09/05/2024
What is the estimated surface area (in square feet) that will be remediated	682
What is the estimated volume (in cubic yards) that will be remediated	0

These estimated dates and measurements are recognized to be the best guess or calculation at the time of submission and may (be) change(d) over time as more remediation efforts are completed.

The OCD recognizes that proposed remediation measures may have to be minimally adjusted in accordance with the physical realities encountered during remediation. If the responsible party has any need to significantly deviate from the remediation plan proposed, then it should consult with the division to determine if another remediation plan submission is required.

District I
 1625 N. French Dr., Hobbs, NM 88240
 Phone:(575) 393-6161 Fax:(575) 393-0720

District II
 811 S. First St., Artesia, NM 88210
 Phone:(575) 748-1283 Fax:(575) 748-9720

District III
 1000 Rio Brazos Rd., Aztec, NM 87410
 Phone:(505) 334-6178 Fax:(505) 334-6170

District IV
 1220 S. St Francis Dr., Santa Fe, NM 87505
 Phone:(505) 476-3470 Fax:(505) 476-3462

State of New Mexico
Energy, Minerals and Natural Resources
Oil Conservation Division
1220 S. St Francis Dr.
Santa Fe, NM 87505

QUESTIONS, Page 4

Action 396959

QUESTIONS (continued)

Operator: DJR OPERATING, LLC 200 Energy Court Farmington, NM 87401	OGRID:	371838
	Action Number:	396959
	Action Type:	[C-141] Remediation Closure Request C-141 (C-141-v-Closure)

QUESTIONS

Remediation Plan (continued)

Please answer all the questions that apply or are indicated. This information must be provided to the appropriate district office no later than 90 days after the release discovery date.

This remediation will (or is expected to) utilize the following processes to remediate / reduce contaminants:

(Select all answers below that apply.)

Is (or was) there affected material present needing to be removed	Yes
Is (or was) there a power wash of the lined containment area (to be) performed	Yes
OTHER (Non-listed remedial process)	Not answered.

Per Subsection B of 19.15.29.11 NMAC unless the site characterization report includes completed efforts at remediation, the report must include a proposed remediation plan in accordance with 19.15.29.12 NMAC, which includes the anticipated timelines for beginning and completing the remediation.

I hereby certify that the information given above is true and complete to the best of my knowledge and understand that pursuant to OCD rules and regulations all operators are required to report and/or file certain release notifications and perform corrective actions for releases which may endanger public health or the environment. The acceptance of a C-141 report by the OCD does not relieve the operator of liability should their operations have failed to adequately investigate and remediate contamination that pose a threat to groundwater, surface water, human health or the environment. In addition, OCD acceptance of a C-141 report does not relieve the operator of responsibility for compliance with any other federal, state, or local laws and/or regulations.

I hereby agree and sign off to the above statement	Name: Heather Huntington Title: Permitting Tech Email: hhuntington@enduringresources.com Date: 10/29/2024
--	--

The OCD recognizes that proposed remediation measures may have to be minimally adjusted in accordance with the physical realities encountered during remediation. If the responsible party has any need to significantly deviate from the remediation plan proposed, then it should consult with the division to determine if another remediation plan submission is required.

District I
 1625 N. French Dr., Hobbs, NM 88240
 Phone:(575) 393-6161 Fax:(575) 393-0720
District II
 811 S. First St., Artesia, NM 88210
 Phone:(575) 748-1283 Fax:(575) 748-9720
District III
 1000 Rio Brazos Rd., Aztec, NM 87410
 Phone:(505) 334-6178 Fax:(505) 334-6170
District IV
 1220 S. St Francis Dr., Santa Fe, NM 87505
 Phone:(505) 476-3470 Fax:(505) 476-3462

State of New Mexico
Energy, Minerals and Natural Resources
Oil Conservation Division
1220 S. St Francis Dr.
Santa Fe, NM 87505

QUESTIONS, Page 6

Action 396959

QUESTIONS (continued)

Operator: DJR OPERATING, LLC 200 Energy Court Farmington, NM 87401	OGRID:	371838
	Action Number:	396959
	Action Type:	[C-141] Remediation Closure Request C-141 (C-141-v-Closure)

QUESTIONS

Liner Inspection Information	
Last liner inspection notification (C-141L) recorded	386040
Liner inspection date pursuant to Subparagraph (a) of Paragraph (5) of Subsection A of 19.15.29.11 NMAC	09/26/2024
Was all the impacted materials removed from the liner	Yes
What was the liner inspection surface area in square feet	7200

Remediation Closure Request

Only answer the questions in this group if seeking remediation closure for this release because all remediation steps have been completed.

Requesting a remediation closure approval with this submission	Yes
Have the lateral and vertical extents of contamination been fully delineated	Yes
Was this release entirely contained within a lined containment area	Yes
What was the total surface area (in square feet) remediated	682
What was the total volume (cubic yards) remediated	0
Summarize any additional remediation activities not included by answers (above)	None

The responsible party must attach information demonstrating they have complied with all applicable closure requirements and any conditions or directives of the OCD. This demonstration should be in the form of a comprehensive report (in .pdf format) including a scaled site map, sampling diagrams, relevant field notes, photographs of any excavation prior to backfilling, laboratory data including chain of custody documents of final sampling, and a narrative of the remedial activities. Refer to 19.15.29.12 NMAC.

I hereby certify that the information given above is true and complete to the best of my knowledge and understand that pursuant to OCD rules and regulations all operators are required to report and/or file certain release notifications and perform corrective actions for releases which may endanger public health or the environment. The acceptance of a C-141 report by the OCD does not relieve the operator of liability should their operations have failed to adequately investigate and remediate contamination that pose a threat to groundwater, surface water, human health or the environment. In addition, OCD acceptance of a C-141 report does not relieve the operator of responsibility for compliance with any other federal, state, or local laws and/or regulations. The responsible party acknowledges they must substantially restore, reclaim, and re-vegetate the impacted surface area to the conditions that existed prior to the release or their final land use in accordance with 19.15.29.13 NMAC including notification to the OCD when reclamation and re-vegetation are complete.

I hereby agree and sign off to the above statement	Name: Heather Huntington Title: Permitting Tech Email: hhuntington@enduringresources.com Date: 10/29/2024
--	--

District I
 1625 N. French Dr., Hobbs, NM 88240
 Phone:(575) 393-6161 Fax:(575) 393-0720

District II
 811 S. First St., Artesia, NM 88210
 Phone:(575) 748-1283 Fax:(575) 748-9720

District III
 1000 Rio Brazos Rd., Aztec, NM 87410
 Phone:(505) 334-6178 Fax:(505) 334-6170

District IV
 1220 S. St Francis Dr., Santa Fe, NM 87505
 Phone:(505) 476-3470 Fax:(505) 476-3462

State of New Mexico
Energy, Minerals and Natural Resources
Oil Conservation Division
1220 S. St Francis Dr.
Santa Fe, NM 87505

CONDITIONS
 Action 396959

CONDITIONS

Operator: DJR OPERATING, LLC 200 Energy Court Farmington, NM 87401	OGRID: 371838
	Action Number: 396959
	Action Type: [C-141] Remediation Closure Request C-141 (C-141-v-Closure)

CONDITIONS

Created By	Condition	Condition Date
scott.rodgers	App ID 396959 Liner Inspection approved	11/12/2024