



October 30, 2025

Mr. Albert Chang  
Oil Conservation Division  
New Mexico Energy, Minerals and Natural Resources Department  
1220 S. Saint Francis Drive  
Santa Fe, New Mexico 87505

**Re: Stage 2 Abatement Plan (AP) for the Former Reverse Osmosis (RO) Reject Discharge Fields at the HF Sinclair Navajo Refining LLC (HFNSR)  
Quarterly Status Report #5 – July through September 2025  
Incident #nRM2022559242, GW-028**

Dear Mr. Chang:

HF Sinclair Navajo Refining LLC (HFSNR) is submitting this quarterly status report number 5 for the Stage 2 Abatement Plan (AP) for the Former Reverse Osmosis (RO) Reject Discharge Fields (RO Fields) at the HF Sinclair Navajo Refining LLC (HFSNR) Refinery (Refinery) located in Artesia, New Mexico (**Figure 1**). The Oil Conservation Division (OCD) approved the Stage 2 AP on July 11, 2024. The former RO Fields are located within the northern portion of the active Refinery (**Figure 2**).

This quarterly status covers the period of July through September 2025.

**Work Performed During July through September 2025**

July 2025:

- July 1 to 10: Planting continued and was completed on July 10.
- July 1 through 22: Irrigation of the fields continued. Optimization of the irrigation system was conducted to allow the irrigation system to run 24 hours and minimize the number of days to complete irrigation of each field.
- July 22 to 24: Mowing of weeds was conducted to remove / reduce weed growth, specifically along the edges of the fields and in the northern portion of the North RO Field.
- July 22: Two irrigation valves were damaged by the mowing operations in the North RO Field. The damage resulted in the inability to irrigate this field while repairs were made to the valves.
- July 23 to 31: Irrigation of the South RO Field continued.

August 2025:

- August 1 to 2: Repairs were made to the two irrigation valves in the North RO Field. Irrigation of the South RO Field continued.

HF Sinclair Navajo Refining LLC  
501 East Main, Artesia, NM 88210  
575-748-3311 | HFSinclair.com



- August 3 to 26: Irrigation continued in both fields.
- August 11: Plant counts were conducted in the South RO Field.
- August 22: Plant counts were conducted in the western half of the North RO Field.
- August 28: Plant counts were conducted in the eastern half of the North RO Field.

September 2025:

- September 22: Plant counts were conducted in both fields.
- September 24: Mowing was conducted in both fields. Two irrigation valves were damaged in the South RO Field.

#### **Work Planned for October through December 2025**

October 2025:

- Repair irrigation valves in South RO Field.
- Collect plant samples and perform laboratory analyses of constituents of concern.
- Develop detailed scope of work for 2026 continued pilot study.

November – December 2025:

- Evaluate whether adequate vegetation is present to warrant off-site disposal.
- Finalize 2026 scope of work and prepare implementation schedule.

#### **Evaluation of 2025 Pilot Study**

During 2025, the two fields were divided into two sections each and four separate species were planted, one per section, as follows:

- North RO field, west was planted with Western Wheatgrass “Arriba” at a rate of approximately 10 pounds of seed per acre (lb/ac).
- North RO field, east was planted with Tall Wheatgrass “Jose” at a rate of approximately 25 lb/ac in the northern third of the area and at a rate of approximately 10 lb/ac in the southern two-thirds of the area. The difference in the seed rate was due to calibration of the seeding equipment.
- South RO field, west was planted with Hybrid Sorghum “Sudangrass” at a rate of approximately 19 lb/ac.
- South RO field, east was planted with Indiangrass “Cheyenne” at a rate of approximately 15 lb/ac.

The planting operations in 2025 were not completed until July 10, 2025, which did not allow for ideal seed germination prior to the beginning of the summer heat. Damage to the irrigation valves in North RO Field inhibited irrigation operations in that field, reducing plant growth.

Plant counts were conducted in August and September 2025. **Attachment A** provides tabulated plant counts for each event as well as photologs with representative photos of the plant count activities. The observations and conclusions regarding the 2025 activities include:



- North RO Field Plant Growth Observed:
  - Tall Wheatgrass:
    - August Average: 0.4 plants per square foot (sf) with 2.8 weeds per sf, or 1 plant per 6.7 weeds
    - September Average: 0.6 plants per sf with 2 weeds per sf, or 1 plant per 3.1 weeds
  - Western Wheatgrass:
    - August Average: 1.1 plants per sf with 1.9 weeds per sf, or 1 plant per 1.8 weeds
    - September Average: 0.6 plants per sf with 1.9 weeds per sf, or 1 plant per 3 weeds
- South RO Field Plant Growth Observed:
  - Cheyenne Indiangrass:
    - August Average: 1.3 plants per sf with 3.8 weeds per sf, or 1 plant per 2.8 weeds
    - September Average: 0.8 plants per sf with 2.5 weeds per sf, or 1 plant per 3 weeds
  - Sudan Grass:
    - August Average: 5.3 plants per sf with 3.5 weeds per sf, or 1 plant per 0.7 weeds
    - September Average: 2.9 plants per sf with 2 weeds per sf, or 1 plant per 0.7 weeds
- Conclusions:
  - Planting occurred later than desired, and irrigation was not as effective as desired, resulting in lower growth of desired grasses and higher growth of weeds.
  - The seeding rate for the Tall Wheatgrass in two-thirds of the eastern field was significantly less than ideal and contributed to the lack of growth.
  - Irrigation system damage contributed to lack of growth in the North RO Field.
  - Inadequate pressure for water distribution contributed to lack of growth in South (East) RO Field.

Sudan Grass demonstrated the most successful growth; however, as an annual plant, this grass species is not expected to develop as deep a root structure as the native perennial grasses.



## **2026 Recommendations**

Recommendations for 2026 pilot study activities include:

- Plow under existing vegetation during the late winter/early spring and remove any rocks or heavy roots that are exposed.
- Control weeds through the application of a pre-emergent herbicide followed by light irrigation to kill any weeds that sprout.
- Till the fields to a depth of 6 inches, approximately one week following the light irrigation, to create an even surface and provide additional weed removal in preparation for seeding the following species:
  - North RO Field:
    - Western Wheatgrass in western section
    - Saltalk Alkali Sacaton in eastern section
  - South RO Field:
    - Whiplash Papusgrass in western section
    - Cheyenne Indiangrass in eastern section
- Use a seed drill to plant the species listed above to recommended depths ranging from 0.5 to 1.5 inches below ground, at a calculated rate (pounds of seed per acre) that accounts for the percent pure live seed present in each seed bag and specific germination rate for each species, in order to achieve appropriate growth.
- Apply organic OMRI approved fertilizer following initial seeding. Ensure that planting is complete no later than mid-May to avoid heat.
- Improve irrigation activities by:
  - Installing a sixth rolling irrigation system in the southwestern portion of the South RO Field; and
  - Beginning irrigation within five days of seeding, unless rainfall occurs.
- Apply additional synthetic fertilizer based on plant growth evaluations throughout growing season.

A separate letter will be submitted to OCD providing additional details and background information for the above recommendations for 2026 activities.



**Closing**

If you have any questions, please feel free to contact Teresa Alba at 575-746-5391 or Mike Holder at 575-308-1115.

Sincerely,

A handwritten signature in blue ink, appearing to read "Case Hinkins". The signature is fluid and cursive.

Case Hinkins  
Environmental Manager  
HF Sinclair Navajo Refining LLC

c:       OCD: C. Smith  
          HFSNR: M. Holder, T. Alba

**Figures**

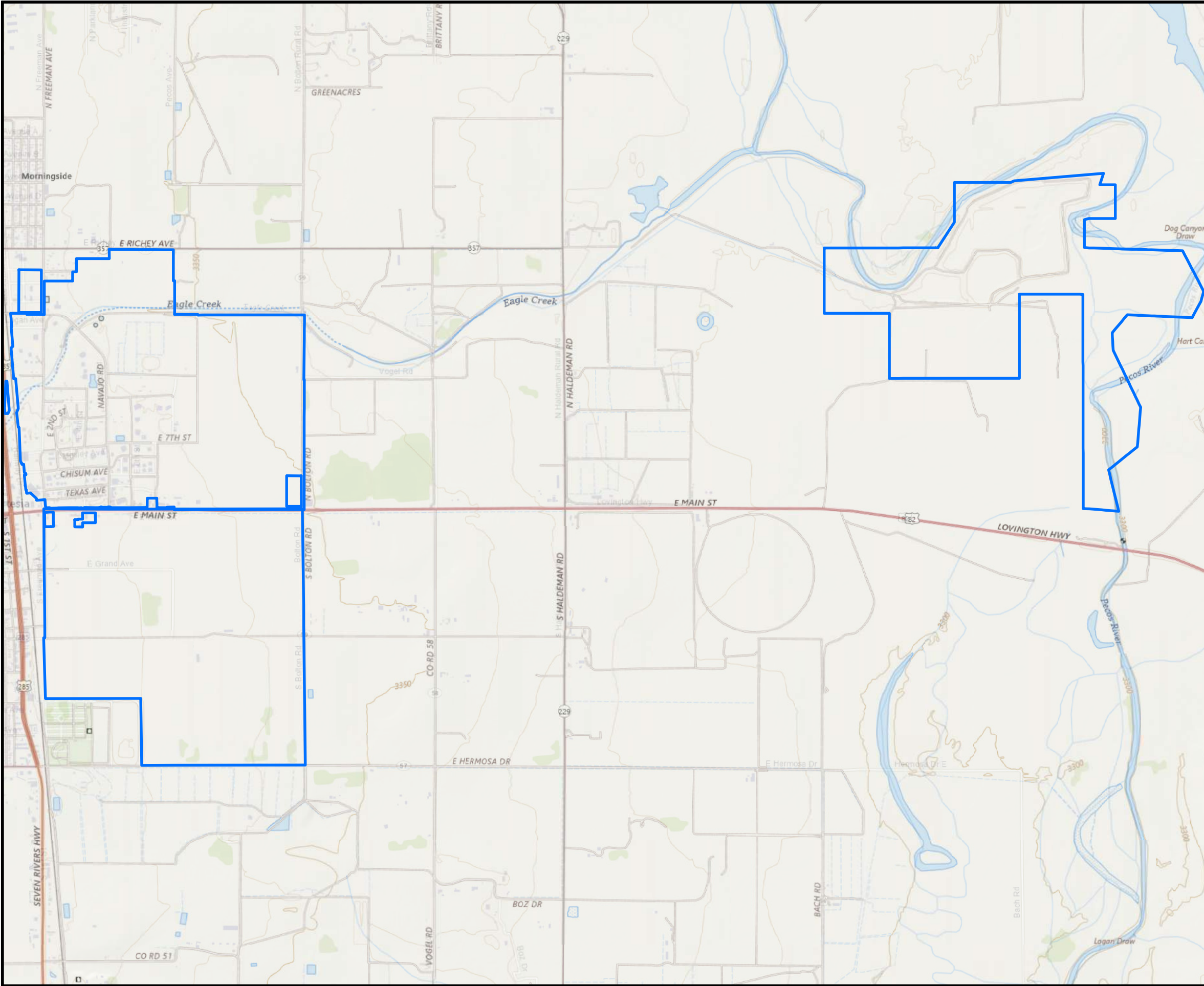
- 1 – Site Location
- 2 – Location of Former RO Reject Discharge Fields

**Attachments:**

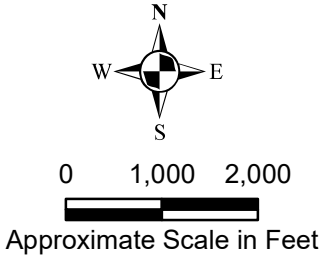
- A – Plant Counts and Representative Photos



## **FIGURES**



**Legend**  
 Property Boundary

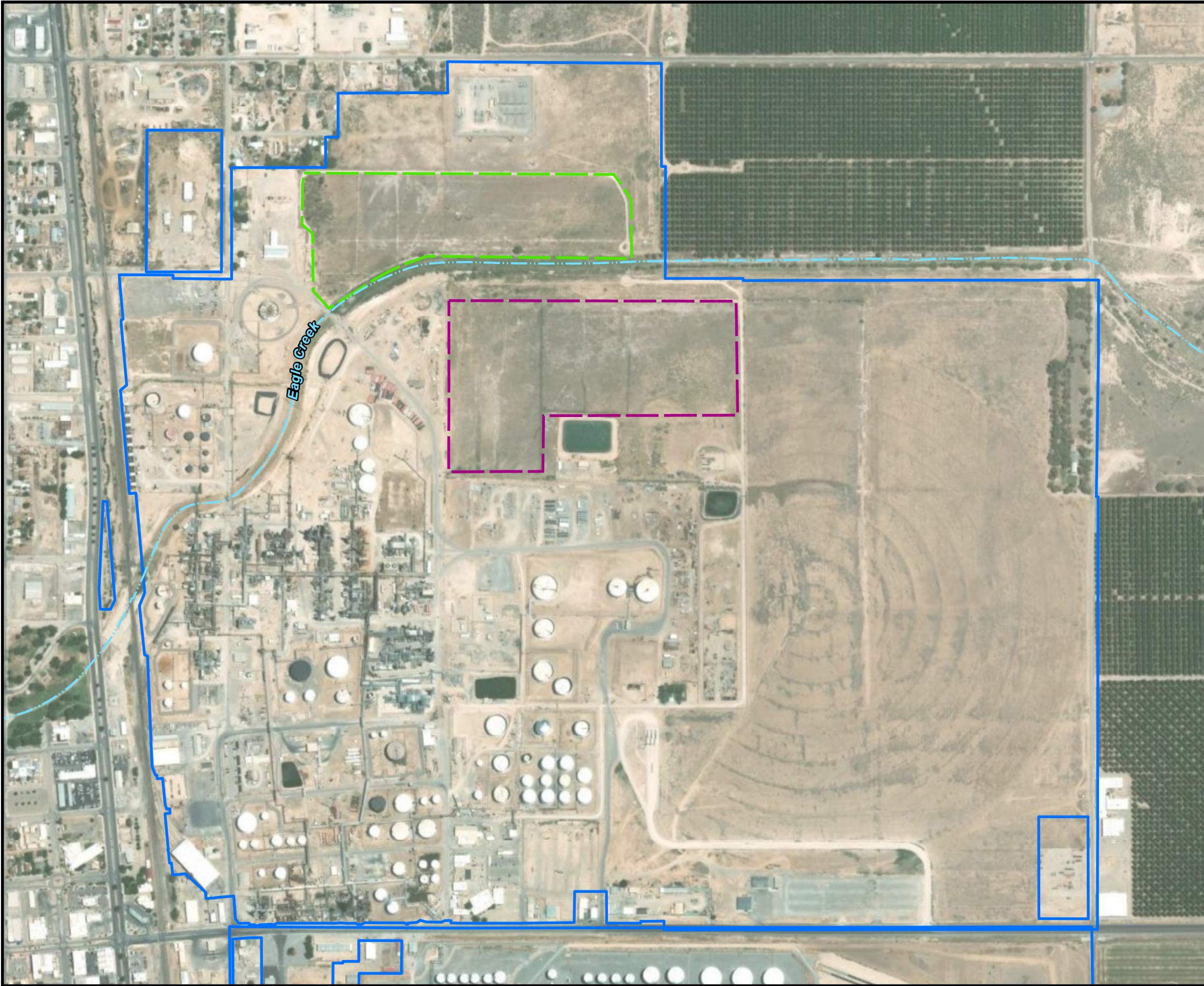


Source: USGS 7.5 Minute Series, Artesia and Spring Lake, New Mexico, 2019.

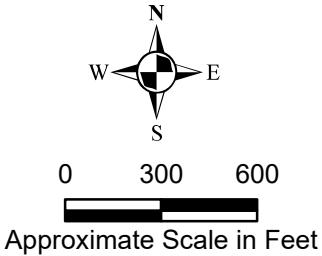
**SITE LOCATION**  
**HF SINCLAIR NAVAJO REFINING LLC**  
**ARTESIA REFINERY, EDDY COUNTY, NEW MEXICO**



**FIGURE**  
**1**



- Legend**
- Property Boundary
  - North RO Reject Field
  - South RO Reject Field
  - Eagle Creek



LOCATION OF FORMER RO REJECT  
DISCHARGE FIELDS  
HF SINCLAIR NAVAJO REFINING LLC  
ARTESIA REFINERY, EDDY COUNTY, NEW MEXICO



FIGURE  
2



## **ATTACHMENT A**

### **PLANT COUNTS AND REPRESENTATIVE PHOTOS**

Date	Field	Section	Grass Type	Location	# Grass / sq ft	# Weeds / sq ft
8/28/2025	North	East	Tall Wheatgrass	1	0	2
8/28/2025	North	East	Tall Wheatgrass	2	0	2
8/28/2025	North	East	Tall Wheatgrass	3	0	2
8/28/2025	North	East	Tall Wheatgrass	4	1	3
8/28/2025	North	East	Tall Wheatgrass	5	0	8
8/28/2025	North	East	Tall Wheatgrass	6	0	5
8/28/2025	North	East	Tall Wheatgrass	7	1	3
8/28/2025	North	East	Tall Wheatgrass	8	0	4
8/28/2025	North	East	Tall Wheatgrass	9	0	7
8/28/2025	North	East	Tall Wheatgrass	10	0	5
8/28/2025	North	East	Tall Wheatgrass	11	0	8
8/28/2025	North	East	Tall Wheatgrass	12	0	5
8/28/2025	North	East	Tall Wheatgrass	13	0	2
8/28/2025	North	East	Tall Wheatgrass	14	0	2
8/28/2025	North	East	Tall Wheatgrass	15	0	4
8/28/2025	North	East	Tall Wheatgrass	16	0	2
8/28/2025	North	East	Tall Wheatgrass	17	0	2
8/28/2025	North	East	Tall Wheatgrass	18	0	3
8/28/2025	North	East	Tall Wheatgrass	19	0	4
8/28/2025	North	East	Tall Wheatgrass	20	0	1
8/28/2025	North	East	Tall Wheatgrass	21	0	1
8/28/2025	North	East	Tall Wheatgrass	22	0	2
8/28/2025	North	East	Tall Wheatgrass	23	1	4
8/28/2025	North	East	Tall Wheatgrass	24	0	5
8/28/2025	North	East	Tall Wheatgrass	25	1	2
8/28/2025	North	East	Tall Wheatgrass	26	1	3
8/28/2025	North	East	Tall Wheatgrass	27	0	2
8/28/2025	North	East	Tall Wheatgrass	28	0	3
8/28/2025	North	East	Tall Wheatgrass	29	0	2
8/28/2025	North	East	Tall Wheatgrass	30	1	3
8/28/2025	North	East	Tall Wheatgrass	31	0	2
8/28/2025	North	East	Tall Wheatgrass	32	1	2
8/28/2025	North	East	Tall Wheatgrass	33	0	2
8/28/2025	North	East	Tall Wheatgrass	34	1	2
8/28/2025	North	East	Tall Wheatgrass	35	1	1
8/28/2025	North	East	Tall Wheatgrass	36	1	0
8/28/2025	North	East	Tall Wheatgrass	37	1	3
8/28/2025	North	East	Tall Wheatgrass	38	2	0
8/28/2025	North	East	Tall Wheatgrass	39	0	1
8/28/2025	North	East	Tall Wheatgrass	40	0	1
8/28/2025	North	East	Tall Wheatgrass	41	0	1
8/28/2025	North	East	Tall Wheatgrass	42	3	2
8/28/2025	North	East	Tall Wheatgrass	43	0	2
8/28/2025	North	East	Tall Wheatgrass	44	2	1

## Photographic Log

### North RO Field - East



Photo 1



Photo 2



Photo 3




Photo 4



Photo 5



Photo 6

Date Taken	Job No.	Photographs Taken By:	Page No.	Client:	Site Name:	
8/28/2025	212C-HN-03200	Jorge Fernandez Velo	1 of 3	HFSNR	RO Fields	

# Photographic Log

## North RO Field - East



Photo 7



Photo 8



Photo 9




Photo 10



Photo 11




Photo 12

Date Taken	Job No.	Photographs Taken By:	Page No.	Client:	Site Name:	
8/28/2025	212C-HN-03200	Jorge Fernandez Velo	2 of 3	HFSNR	RO Fields	

Photographic Log  
North RO Field - East

 <p>Photo 13</p>	
---------------------------------------------------------------------------------------------------	--

Date Taken	Job No.	Photographs Taken By:	Page No.	Client:	Site Name:	
8/28/2025	212C-HN-03200	Jorge Fernandez Velo	3 of 3	HFSNR	RO Fields	


Date	Field	Section	Grass Type	Location	# Grass / sq ft	# Weeds / sq ft
8/22/2025	North	West	Western Wheatgrass	1	1	3
8/22/2025	North	West	Western Wheatgrass	2	1	1
8/22/2025	North	West	Western Wheatgrass	3	0	2
8/22/2025	North	West	Western Wheatgrass	4	1	2
8/22/2025	North	West	Western Wheatgrass	5	0	2
8/22/2025	North	West	Western Wheatgrass	6	6	2
8/22/2025	North	West	Western Wheatgrass	7	1	5
8/22/2025	North	West	Western Wheatgrass	8	3	2
8/22/2025	North	West	Western Wheatgrass	9	1	4
8/22/2025	North	West	Western Wheatgrass	10	0	4
8/22/2025	North	West	Western Wheatgrass	11	0	1
8/22/2025	North	West	Western Wheatgrass	12	1	2
8/22/2025	North	West	Western Wheatgrass	13	3	3
8/22/2025	North	West	Western Wheatgrass	14	2	2
8/22/2025	North	West	Western Wheatgrass	15	1	2
8/22/2025	North	West	Western Wheatgrass	16	1	2
8/22/2025	North	West	Western Wheatgrass	17	1	2
8/22/2025	North	West	Western Wheatgrass	18	0	2
8/22/2025	North	West	Western Wheatgrass	19	0	2
8/22/2025	North	West	Western Wheatgrass	20	0	1
8/22/2025	North	West	Western Wheatgrass	21	2	2
8/22/2025	North	West	Western Wheatgrass	22	1	1
8/22/2025	North	West	Western Wheatgrass	23	0	3
8/22/2025	North	West	Western Wheatgrass	24	0	3
8/22/2025	North	West	Western Wheatgrass	25	0	4
8/22/2025	North	West	Western Wheatgrass	26	0	1
8/22/2025	North	West	Western Wheatgrass	27	2	1
8/22/2025	North	West	Western Wheatgrass	28	2	1
8/22/2025	North	West	Western Wheatgrass	29	3	1
8/22/2025	North	West	Western Wheatgrass	30	0	2
8/22/2025	North	West	Western Wheatgrass	31	0	3
8/22/2025	North	West	Western Wheatgrass	32	0	1
8/22/2025	North	West	Western Wheatgrass	33	1	1
8/22/2025	North	West	Western Wheatgrass	34	2	1
8/22/2025	North	West	Western Wheatgrass	35	3	2
8/22/2025	North	West	Western Wheatgrass	36	2	1
8/22/2025	North	West	Western Wheatgrass	37	0	2
8/22/2025	North	West	Western Wheatgrass	38	0	2
8/22/2025	North	West	Western Wheatgrass	39	3	1
8/22/2025	North	West	Western Wheatgrass	40	3	3
8/22/2025	North	West	Western Wheatgrass	41	4	1
8/22/2025	North	West	Western Wheatgrass	42	1	4
8/22/2025	North	West	Western Wheatgrass	43	2	1
8/22/2025	North	West	Western Wheatgrass	44	0	1
8/22/2025	North	West	Western Wheatgrass	45	1	2
8/22/2025	North	West	Western Wheatgrass	46	0	1
8/22/2025	North	West	Western Wheatgrass	47	0	1
8/22/2025	North	West	Western Wheatgrass	48	1	0
8/22/2025	North	West	Western Wheatgrass	49	0	1

Date	Field	Section	Grass Type	Location	# Grass / sq ft	# Weeds / sq ft
8/22/2025	North	West	Western Wheatgrass	50	0	3
8/22/2025	North	West	Western Wheatgrass	51	0	2

## Photographic Log

### North RO Field - West



Date Taken	Job No.	Photographs Taken By:	Page No.	Client:	Site Name:	
8/22/2025	212C-HN-03200	Jorge Fernandez Velo	1 of 3	HFSNR	RO Fields	

# Photographic Log

## North RO Field - West



Photo 7



Photo 8



Photo 9




Photo 10



Photo 11



Photo 12

Date Taken	Job No.	Photographs Taken By:	Page No.	Client:	Site Name:	
8/22/2025	212C-HN-03200	Jorge Fernandez Velo	2 of 3	HFSNR	RO Fields	

## Photographic Log

### North RO Field - West



Photo 13



Photo 14




Photo 15



Photo 16



Photo 17

Date Taken	Job No.	Photographs Taken By:	Page No.	Client:	Site Name:	
8/22/2025	212C-HN-03200	Jorge Fernandez Velo	3 of 3	HFSNR	RO Fields	

Date	Field	Section	Grass Type	Location	# Grass / sq ft	# Weeds / sq ft
8/11/2025	South	East	Cheyenne Indiangrass	1	0	1
8/11/2025	South	East	Cheyenne Indiangrass	2	0	2
8/11/2025	South	East	Cheyenne Indiangrass	3	0	7
8/11/2025	South	East	Cheyenne Indiangrass	4	0	6
8/11/2025	South	East	Cheyenne Indiangrass	5	0	5
8/11/2025	South	East	Cheyenne Indiangrass	6	8	2
8/11/2025	South	East	Cheyenne Indiangrass	7	7	3
8/11/2025	South	East	Cheyenne Indiangrass	8	2	2
8/11/2025	South	East	Cheyenne Indiangrass	9	3	3
8/11/2025	South	East	Cheyenne Indiangrass	10	0	5
8/11/2025	South	East	Cheyenne Indiangrass	11	11	2
8/11/2025	South	East	Cheyenne Indiangrass	12	7	0
8/11/2025	South	East	Cheyenne Indiangrass	13	3	2
8/11/2025	South	East	Cheyenne Indiangrass	14	1	5
8/11/2025	South	East	Cheyenne Indiangrass	15	2	5
8/11/2025	South	East	Cheyenne Indiangrass	16	2	5
8/11/2025	South	East	Cheyenne Indiangrass	17	1	1
8/11/2025	South	East	Cheyenne Indiangrass	18	0	4
8/11/2025	South	East	Cheyenne Indiangrass	19	3	2
8/11/2025	South	East	Cheyenne Indiangrass	20	1	4
8/11/2025	South	East	Cheyenne Indiangrass	21	2	1
8/11/2025	South	East	Cheyenne Indiangrass	22	7	2
8/11/2025	South	East	Cheyenne Indiangrass	23	0	4
8/11/2025	South	East	Cheyenne Indiangrass	24	0	3
8/11/2025	South	East	Cheyenne Indiangrass	25	0	2
8/11/2025	South	East	Cheyenne Indiangrass	26	0	8
8/11/2025	South	East	Cheyenne Indiangrass	27	0	5
8/11/2025	South	East	Cheyenne Indiangrass	28	0	6
8/11/2025	South	East	Cheyenne Indiangrass	29	0	5
8/11/2025	South	East	Cheyenne Indiangrass	30	0	3
8/11/2025	South	East	Cheyenne Indiangrass	31	0	2
8/11/2025	South	East	Cheyenne Indiangrass	32	0	2
8/11/2025	South	East	Cheyenne Indiangrass	33	0	6
8/11/2025	South	East	Cheyenne Indiangrass	34	1	6
8/11/2025	South	East	Cheyenne Indiangrass	35	0	4
8/11/2025	South	East	Cheyenne Indiangrass	36	1	5
8/11/2025	South	East	Cheyenne Indiangrass	37	2	4
8/11/2025	South	East	Cheyenne Indiangrass	38	0	2
8/11/2025	South	East	Cheyenne Indiangrass	39	2	1
8/11/2025	South	East	Cheyenne Indiangrass	40	1	5
8/11/2025	South	East	Cheyenne Indiangrass	41	0	2
8/11/2025	South	East	Cheyenne Indiangrass	42	0	6
8/11/2025	South	East	Cheyenne Indiangrass	43	2	2
8/11/2025	South	East	Cheyenne Indiangrass	44	2	2
8/11/2025	South	East	Cheyenne Indiangrass	45	0	2
8/11/2025	South	East	Cheyenne Indiangrass	46	0	3
8/11/2025	South	East	Cheyenne Indiangrass	47	0	4
8/11/2025	South	East	Cheyenne Indiangrass	48	0	6
8/11/2025	South	East	Cheyenne Indiangrass	49	0	5

Date	Field	Section	Grass Type	Location	# Grass / sq ft	# Weeds / sq ft
8/11/2025	South	East	Cheyenne Indiangrass	50	1	6
8/11/2025	South	East	Cheyenne Indiangrass	51	2	2
8/11/2025	South	East	Cheyenne Indiangrass	52	0	5
8/11/2025	South	East	Cheyenne Indiangrass	53	3	7
8/11/2025	South	East	Cheyenne Indiangrass	54	2	5
8/11/2025	South	East	Cheyenne Indiangrass	55	0	4
8/11/2025	South	East	Cheyenne Indiangrass	56	0	5
8/11/2025	South	East	Cheyenne Indiangrass	57	0	4
8/11/2025	South	East	Cheyenne Indiangrass	58	1	5
8/11/2025	South	East	Cheyenne Indiangrass	59	2	4
8/11/2025	South	East	Cheyenne Indiangrass	60	0	3
8/11/2025	South	East	Cheyenne Indiangrass	61	0	5
8/11/2025	South	East	Cheyenne Indiangrass	62	0	2
8/11/2025	South	East	Cheyenne Indiangrass	63	1	5
8/11/2025	South	East	Cheyenne Indiangrass	64	2	4

## Photographic Log

### South RO Field - East



Photo 1



Photo 2



Photo 3




Photo 4



Photo 5



Photo 6

Date Taken	Job No.	Photographs Taken By:	Page No.	Client:	Site Name:	
8/28/2025	212C-HN-03200	Jorge Fernandez Velo	1 of 5	HFSNR	RO Fields	

## Photographic Log

### South RO Field - East



Photo 7



Photo 8



Photo 9




Photo 10



Photo 11



Photo 12

Date Taken	Job No.	Photographs Taken By:	Page No.	Client:	Site Name:	
8/28/2025	212C-HN-03200	Jorge Fernandez Velo	2 of 5	HFSNR	RO Fields	

# Photographic Log

## South RO Field - East




Photo 13

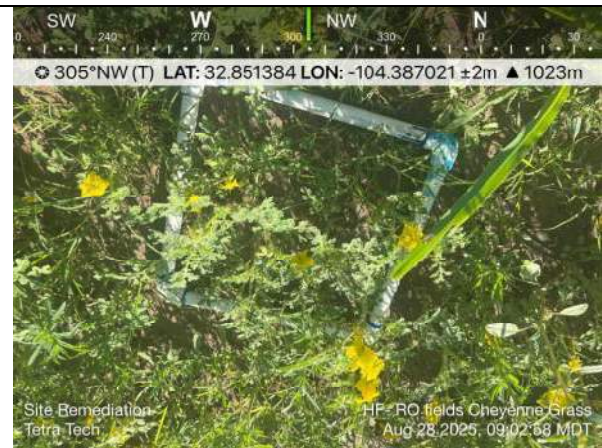


Photo 14



Photo 15




Photo 16



Photo 17



Photo 18

Date Taken	Job No.	Photographs Taken By:	Page No.	Client:	Site Name:	
8/28/2025	212C-HN-03200	Jorge Fernandez Velo	3 of 5	HFSNR	RO Fields	

# Photographic Log

## South RO Field - East



Photo 19



Photo 20



Photo 21




Photo 22



Photo 23



Photo 24

Date Taken	Job No.	Photographs Taken By:	Page No.	Client:	Site Name:	
8/28/2025	212C-HN-03200	Jorge Fernandez Velo	4 of 5	HFSNR	RO Fields	

## Photographic Log

### South RO Field - East



Photo 25



Photo 26



Photo 27



Photo 28





Photo 29



Photo 30

Date Taken	Job No.	Photographs Taken By:	Page No.	Client:	Site Name:	
8/28/2025	212C-HN-03200	Jorge Fernandez Velo	5 of 5	HFSNR	RO Fields	

Date	Field	Section	Grass Type	Location	# Grass / sq ft	# Weeds / sq ft
8/11/2025	South	West	Sudan Grass	1	12	3
8/11/2025	South	West	Sudan Grass	2	6	7
8/11/2025	South	West	Sudan Grass	3	5	3
8/11/2025	South	West	Sudan Grass	4	7	6
8/11/2025	South	West	Sudan Grass	5	5	6
8/11/2025	South	West	Sudan Grass	6	4	2
8/11/2025	South	West	Sudan Grass	7	3	1
8/11/2025	South	West	Sudan Grass	8	1	4
8/11/2025	South	West	Sudan Grass	9	1	5
8/11/2025	South	West	Sudan Grass	10	3	1
8/11/2025	South	West	Sudan Grass	11	2	2
8/11/2025	South	West	Sudan Grass	12	2	4
8/11/2025	South	West	Sudan Grass	13	3	3
8/11/2025	South	West	Sudan Grass	14	1	3
8/11/2025	South	West	Sudan Grass	15	5	2
8/11/2025	South	West	Sudan Grass	16	7	3
8/11/2025	South	West	Sudan Grass	17	9	3
8/11/2025	South	West	Sudan Grass	18	5	3
8/11/2025	South	West	Sudan Grass	19	6	2
8/11/2025	South	West	Sudan Grass	20	5	3
8/11/2025	South	West	Sudan Grass	21	4	2
8/11/2025	South	West	Sudan Grass	22	8	3
8/11/2025	South	West	Sudan Grass	23	6	2
8/11/2025	South	West	Sudan Grass	24	8	4
8/11/2025	South	West	Sudan Grass	25	5	3
8/11/2025	South	West	Sudan Grass	26	9	2
8/11/2025	South	West	Sudan Grass	27	3	5
8/11/2025	South	West	Sudan Grass	28	6	3
8/11/2025	South	West	Sudan Grass	29	5	2
8/11/2025	South	West	Sudan Grass	30	8	3
8/11/2025	South	West	Sudan Grass	31	5	5
8/11/2025	South	West	Sudan Grass	32	4	3
8/11/2025	South	West	Sudan Grass	33	2	5
8/11/2025	South	West	Sudan Grass	34	3	5
8/11/2025	South	West	Sudan Grass	35	1	6
8/11/2025	South	West	Sudan Grass	36	4	4
8/11/2025	South	West	Sudan Grass	37	6	3
8/11/2025	South	West	Sudan Grass	38	2	6
8/11/2025	South	West	Sudan Grass	39	4	3
8/11/2025	South	West	Sudan Grass	40	7	2
8/11/2025	South	West	Sudan Grass	41	8	3
8/11/2025	South	West	Sudan Grass	42	8	4
8/11/2025	South	West	Sudan Grass	43	9	4
8/11/2025	South	West	Sudan Grass	44	2	8
8/11/2025	South	West	Sudan Grass	45	7	8
8/11/2025	South	West	Sudan Grass	46	5	2
8/11/2025	South	West	Sudan Grass	47	5	4
8/11/2025	South	West	Sudan Grass	48	3	6
8/11/2025	South	West	Sudan Grass	49	8	2

Date	Field	Section	Grass Type	Location	# Grass / sq ft	# Weeds / sq ft
8/11/2025	South	West	Sudan Grass	50	9	3
8/11/2025	South	West	Sudan Grass	51	7	2
8/11/2025	South	West	Sudan Grass	52	5	4
8/11/2025	South	West	Sudan Grass	53	7	5
8/11/2025	South	West	Sudan Grass	54	8	3
8/11/2025	South	West	Sudan Grass	55	6	4
8/11/2025	South	West	Sudan Grass	56	5	3
8/11/2025	South	West	Sudan Grass	57	6	2
8/11/2025	South	West	Sudan Grass	58	5	2
8/11/2025	South	West	Sudan Grass	59	9	3

## Photographic Log

### South RO Field - West



Photo 1



Photo 2



Photo 3




Photo 4



Photo 5



Photo 6

Date Taken	Job No.	Photographs Taken By:	Page No.	Client:	Site Name:	
8/11/2025	212C-HN-03200	Jorge Fernandez Velo	1 of 3	HFSNR	RO Fields	

## Photographic Log

### South RO Field - West



Photo 7



Photo 8



Photo 9




Photo 10



Photo 11



Photo 12

Date Taken	Job No.	Photographs Taken By:	Page No.	Client:	Site Name:	
8/11/2025	212C-HN-03200	Jorge Fernandez Velo	2 of 3	HFSNR	RO Fields	

## Photographic Log

### South RO Field - West



Photo 13



Photo 14



Photo 15




Photo 16



Photo 17



Photo 18


Date Taken	Job No.	Photographs Taken By:	Page No.	Client:	Site Name:	
8/11/2025	212C-HN-03200	Jorge Fernandez Velo	3 of 3	HFSNR	RO Fields	

Date	Field	Section	Grass Type	Location	# Grass / sq ft	# Weeds / sq ft
9/22/2025	North	East	Tall Wheatgrass	1	0	5
9/22/2025	North	East	Tall Wheatgrass	2	1	3
9/22/2025	North	East	Tall Wheatgrass	3	0	3
9/22/2025	North	East	Tall Wheatgrass	4	0	2
9/22/2025	North	East	Tall Wheatgrass	5	0	4
9/22/2025	North	East	Tall Wheatgrass	6	0	7
9/22/2025	North	East	Tall Wheatgrass	7	0	8
9/22/2025	North	East	Tall Wheatgrass	8	0	3
9/22/2025	North	East	Tall Wheatgrass	9	0	2
9/22/2025	North	East	Tall Wheatgrass	10	0	3
9/22/2025	North	East	Tall Wheatgrass	11	0	1
9/22/2025	North	East	Tall Wheatgrass	12	0	1
9/22/2025	North	East	Tall Wheatgrass	13	3	2
9/22/2025	North	East	Tall Wheatgrass	14	0	2
9/22/2025	North	East	Tall Wheatgrass	15	2	1
9/22/2025	North	East	Tall Wheatgrass	16	0	1
9/22/2025	North	East	Tall Wheatgrass	17	0	2
9/22/2025	North	East	Tall Wheatgrass	18	1	1
9/22/2025	North	East	Tall Wheatgrass	19	2	1
9/22/2025	North	East	Tall Wheatgrass	20	3	1
9/22/2025	North	East	Tall Wheatgrass	21	0	2
9/22/2025	North	East	Tall Wheatgrass	22	0	2
9/22/2025	North	East	Tall Wheatgrass	23	0	1
9/22/2025	North	East	Tall Wheatgrass	24	0	2
9/22/2025	North	East	Tall Wheatgrass	25	0	2
9/22/2025	North	East	Tall Wheatgrass	26	0	2
9/22/2025	North	East	Tall Wheatgrass	27	1	3
9/22/2025	North	East	Tall Wheatgrass	28	1	2
9/22/2025	North	East	Tall Wheatgrass	29	0	2
9/22/2025	North	East	Tall Wheatgrass	30	1	1
9/22/2025	North	East	Tall Wheatgrass	31	2	0
9/22/2025	North	East	Tall Wheatgrass	32	0	2
9/22/2025	North	East	Tall Wheatgrass	33	0	1
9/22/2025	North	East	Tall Wheatgrass	34	0	2
9/22/2025	North	East	Tall Wheatgrass	35	0	2
9/22/2025	North	East	Tall Wheatgrass	36	2	1
9/22/2025	North	East	Tall Wheatgrass	37	3	1
9/22/2025	North	East	Tall Wheatgrass	38	0	1
9/22/2025	North	East	Tall Wheatgrass	39	3	1
9/22/2025	North	East	Tall Wheatgrass	40	0	1
9/22/2025	North	East	Tall Wheatgrass	41	2	1
9/22/2025	North	East	Tall Wheatgrass	42	0	2
9/22/2025	North	East	Tall Wheatgrass	43	0	1
9/22/2025	North	East	Tall Wheatgrass	44	0	2
9/22/2025	North	East	Tall Wheatgrass	45	1	1
9/22/2025	North	East	Tall Wheatgrass	46	0	2
9/22/2025	North	East	Tall Wheatgrass	47	1	3
9/22/2025	North	East	Tall Wheatgrass	48	2	1

## Photographic Log

### North RO Field - East



Date Taken	Job No.	Photographs Taken By:	Page No.	Client:	Site Name:	
9/22/2025	212C-HN-03200	Jorge Fernandez Velo	1 of 3	HFSNR	RO Fields	

## Photographic Log

### North RO Field - East



Photo 7



Photo 8



Photo 9




Photo 10



Photo 11



Photo 12

Date Taken	Job No.	Photographs Taken By:	Page No.	Client:	Site Name:	
9/22/2025	212C-HN-03200	Jorge Fernandez Velo	2 of 3	HFSNR	RO Fields	

Photographic Log  
North RO Field - East




Photo 13



Photo 14



Photo 15

Date Taken	Job No.	Photographs Taken By:	Page No.	Client:	Site Name:	
9/22/2025	212C-HN-03200	Jorge Fernandez Velo	3 of 3	HFSNR	RO Fields	

Date	Field	Section	Grass Type	Location	# Grass / sq ft	# Weeds / sq ft
9/22/2025	North	West	Western Wheatgrass	1	1	2
9/22/2025	North	West	Western Wheatgrass	2	0	1
9/22/2025	North	West	Western Wheatgrass	3	0	2
9/22/2025	North	West	Western Wheatgrass	4	1	1
9/22/2025	North	West	Western Wheatgrass	5	1	2
9/22/2025	North	West	Western Wheatgrass	6	1	3
9/22/2025	North	West	Western Wheatgrass	7	0	1
9/22/2025	North	West	Western Wheatgrass	8	0	1
9/22/2025	North	West	Western Wheatgrass	9	1	1
9/22/2025	North	West	Western Wheatgrass	10	0	1
9/22/2025	North	West	Western Wheatgrass	11	2	2
9/22/2025	North	West	Western Wheatgrass	12	0	2
9/22/2025	North	West	Western Wheatgrass	13	0	1
9/22/2025	North	West	Western Wheatgrass	14	0	3
9/22/2025	North	West	Western Wheatgrass	15	1	2
9/22/2025	North	West	Western Wheatgrass	16	0	1
9/22/2025	North	West	Western Wheatgrass	17	0	2
9/22/2025	North	West	Western Wheatgrass	18	0	3
9/22/2025	North	West	Western Wheatgrass	19	0	2
9/22/2025	North	West	Western Wheatgrass	20	0	0
9/22/2025	North	West	Western Wheatgrass	21	1	1
9/22/2025	North	West	Western Wheatgrass	22	1	1
9/22/2025	North	West	Western Wheatgrass	23	0	1
9/22/2025	North	West	Western Wheatgrass	24	1	2
9/22/2025	North	West	Western Wheatgrass	25	0	2
9/22/2025	North	West	Western Wheatgrass	26	0	2
9/22/2025	North	West	Western Wheatgrass	27	0	1
9/22/2025	North	West	Western Wheatgrass	28	0	1
9/22/2025	North	West	Western Wheatgrass	29	1	1
9/22/2025	North	West	Western Wheatgrass	30	0	2
9/22/2025	North	West	Western Wheatgrass	31	0	4
9/22/2025	North	West	Western Wheatgrass	32	0	2
9/22/2025	North	West	Western Wheatgrass	33	1	3
9/22/2025	North	West	Western Wheatgrass	34	0	2
9/22/2025	North	West	Western Wheatgrass	35	0	1
9/22/2025	North	West	Western Wheatgrass	36	2	3
9/22/2025	North	West	Western Wheatgrass	37	0	3
9/22/2025	North	West	Western Wheatgrass	38	0	1
9/22/2025	North	West	Western Wheatgrass	39	0	4
9/22/2025	North	West	Western Wheatgrass	40	0	3
9/22/2025	North	West	Western Wheatgrass	41	0	1
9/22/2025	North	West	Western Wheatgrass	42	1	1
9/22/2025	North	West	Western Wheatgrass	43	0	2
9/22/2025	North	West	Western Wheatgrass	44	0	1
9/22/2025	North	West	Western Wheatgrass	45	1	1
9/22/2025	North	West	Western Wheatgrass	46	0	3
9/22/2025	North	West	Western Wheatgrass	47	0	1
9/22/2025	North	West	Western Wheatgrass	48	1	4
9/22/2025	North	West	Western Wheatgrass	49	0	1

Date	Field	Section	Grass Type	Location	# Grass / sq ft	# Weeds / sq ft
9/22/2025	North	West	Western Wheatgrass	50	1	1
9/22/2025	North	West	Western Wheatgrass	51	2	2
9/22/2025	North	West	Western Wheatgrass	52	1	2
9/22/2025	North	West	Western Wheatgrass	53	2	2
9/22/2025	North	West	Western Wheatgrass	54	1	2
9/22/2025	North	West	Western Wheatgrass	55	3	2
9/22/2025	North	West	Western Wheatgrass	56	1	1
9/22/2025	North	West	Western Wheatgrass	57	2	3
9/22/2025	North	West	Western Wheatgrass	58	2	1
9/22/2025	North	West	Western Wheatgrass	59	3	4
9/22/2025	North	West	Western Wheatgrass	60	1	4

## Photographic Log

### North RO Field - West



Photo 1



Photo 2



Photo 3




Photo 4



Photo 5



Photo 6

Date Taken	Job No.	Photographs Taken By:	Page No.	Client:	Site Name:	
9/22/2025	212C-HN-03200	Jorge Fernandez Velo	1 of 4	HFSNR	RO Fields	

# Photographic Log

## North RO Field - West



Photo 7



Photo 8



Photo 9




Photo 10



Photo 11



Photo 12

Date Taken	Job No.	Photographs Taken By:	Page No.	Client:	Site Name:	
9/22/2025	212C-HN-03200	Jorge Fernandez Velo	2 of 4	HFSNR	RO Fields	

# Photographic Log

## North RO Field - West



Photo 13



Photo 14



Photo 15




Photo 16



Photo 17



Photo 18

Date Taken	Job No.	Photographs Taken By:	Page No.	Client:	Site Name:	
9/22/2025	212C-HN-03200	Jorge Fernandez Velo	3 of 4	HFSNR	RO Fields	

Photographic Log  
North RO Field - West



Photo 19




Photo 20



Photo 21



Photo 22


Date Taken	Job No.	Photographs Taken By:	Page No.	Client:	Site Name:	
9/22/2025	212C-HN-03200	Jorge Fernandez Velo	4 of 4	HFSNR	RO Fields	


Date	Field	Section	Grass Type	Location	# Grass / sq ft	# Weeds / sq ft
9/22/2025	South	East	Cheyenne Indiangrass	1	3	1
9/22/2025	South	East	Cheyenne Indiangrass	2	5	0
9/22/2025	South	East	Cheyenne Indiangrass	3	3	4
9/22/2025	South	East	Cheyenne Indiangrass	4	0	4
9/22/2025	South	East	Cheyenne Indiangrass	5	0	5
9/22/2025	South	East	Cheyenne Indiangrass	6	0	3
9/22/2025	South	East	Cheyenne Indiangrass	7	0	4
9/22/2025	South	East	Cheyenne Indiangrass	8	0	2
9/22/2025	South	East	Cheyenne Indiangrass	9	0	1
9/22/2025	South	East	Cheyenne Indiangrass	10	2	2
9/22/2025	South	East	Cheyenne Indiangrass	11	3	0
9/22/2025	South	East	Cheyenne Indiangrass	12	2	1
9/22/2025	South	East	Cheyenne Indiangrass	13	2	2
9/22/2025	South	East	Cheyenne Indiangrass	14	2	1
9/22/2025	South	East	Cheyenne Indiangrass	15	0	3
9/22/2025	South	East	Cheyenne Indiangrass	16	0	4
9/22/2025	South	East	Cheyenne Indiangrass	17	3	2
9/22/2025	South	East	Cheyenne Indiangrass	18	1	3
9/22/2025	South	East	Cheyenne Indiangrass	19	1	5
9/22/2025	South	East	Cheyenne Indiangrass	20	1	4
9/22/2025	South	East	Cheyenne Indiangrass	21	0	2
9/22/2025	South	East	Cheyenne Indiangrass	22	0	3
9/22/2025	South	East	Cheyenne Indiangrass	23	0	3
9/22/2025	South	East	Cheyenne Indiangrass	24	0	2
9/22/2025	South	East	Cheyenne Indiangrass	25	1	1
9/22/2025	South	East	Cheyenne Indiangrass	26	1	3
9/22/2025	South	East	Cheyenne Indiangrass	27	0	2
9/22/2025	South	East	Cheyenne Indiangrass	28	0	3
9/22/2025	South	East	Cheyenne Indiangrass	29	0	2
9/22/2025	South	East	Cheyenne Indiangrass	30	0	5
9/22/2025	South	East	Cheyenne Indiangrass	31	0	1
9/22/2025	South	East	Cheyenne Indiangrass	32	0	1
9/22/2025	South	East	Cheyenne Indiangrass	33	0	3
9/22/2025	South	East	Cheyenne Indiangrass	34	2	1
9/22/2025	South	East	Cheyenne Indiangrass	35	0	1
9/22/2025	South	East	Cheyenne Indiangrass	36	0	1
9/22/2025	South	East	Cheyenne Indiangrass	37	0	2
9/22/2025	South	East	Cheyenne Indiangrass	38	0	2
9/22/2025	South	East	Cheyenne Indiangrass	39	0	3
9/22/2025	South	East	Cheyenne Indiangrass	40	1	3
9/22/2025	South	East	Cheyenne Indiangrass	41	2	1
9/22/2025	South	East	Cheyenne Indiangrass	42	2	3
9/22/2025	South	East	Cheyenne Indiangrass	43	0	2
9/22/2025	South	East	Cheyenne Indiangrass	44	0	2
9/22/2025	South	East	Cheyenne Indiangrass	45	0	5
9/22/2025	South	East	Cheyenne Indiangrass	46	2	4
9/22/2025	South	East	Cheyenne Indiangrass	47	2	2
9/22/2025	South	East	Cheyenne Indiangrass	48	0	1
9/22/2025	South	East	Cheyenne Indiangrass	49	0	2

Date	Field	Section	Grass Type	Location	# Grass / sq ft	# Weeds / sq ft
9/22/2025	South	East	Cheyenne Indiangrass	50	2	4
9/22/2025	South	East	Cheyenne Indiangrass	51	2	1
9/22/2025	South	East	Cheyenne Indiangrass	52	0	3
9/22/2025	South	East	Cheyenne Indiangrass	53	0	2
9/22/2025	South	East	Cheyenne Indiangrass	54	0	4
9/22/2025	South	East	Cheyenne Indiangrass	55	1	2
9/22/2025	South	East	Cheyenne Indiangrass	56	0	3
9/22/2025	South	East	Cheyenne Indiangrass	57	0	2
9/22/2025	South	East	Cheyenne Indiangrass	58	0	3
9/22/2025	South	East	Cheyenne Indiangrass	59	0	2
9/22/2025	South	East	Cheyenne Indiangrass	60	1	3
9/22/2025	South	East	Cheyenne Indiangrass	61	2	4
9/22/2025	South	East	Cheyenne Indiangrass	62	1	2

## Photographic Log

### South RO Field - East



Date Taken	Job No.	Photographs Taken By:	Page No.	Client:	Site Name:	
9/22/2025	212C-HN-03200	Jorge Fernandez Velo	1 of 4	HFSNR	RO Fields	

## Photographic Log

### South RO Field - East



Photo 7



Photo 8



Photo 9




Photo 10



Photo 11



Photo 12

Date Taken	Job No.	Photographs Taken By:	Page No.	Client:	Site Name:	
9/22/2025	212C-HN-03200	Jorge Fernandez Velo	2 of 4	HFSNR	RO Fields	

## Photographic Log

### South RO Field - East



Photo 13



Photo 14




Photo 15




Photo 16



Photo 17



Photo 18

Date Taken	Job No.	Photographs Taken By:	Page No.	Client:	Site Name:	
9/22/2025	212C-HN-03200	Jorge Fernandez Velo	3 of 4	HFSNR	RO Fields	

## Photographic Log

### South RO Field - East



Photo 19



Photo 20



Photo 21




Photo 22



Photo 23



Photo 24


Date Taken	Job No.	Photographs Taken By:	Page No.	Client:	Site Name:	
9/22/2025	212C-HN-03200	Jorge Fernandez Velo	4 of 4	HFSNR	RO Fields	


Date	Field	Section	Grass Type	Location	# Grass / sq ft	# Weeds / sq ft
9/22/2025	South	West	Sudan Grass	1	4	0
9/22/2025	South	West	Sudan Grass	2	3	2
9/22/2025	South	West	Sudan Grass	3	6	0
9/22/2025	South	West	Sudan Grass	4	5	2
9/22/2025	South	West	Sudan Grass	5	4	2
9/22/2025	South	West	Sudan Grass	6	5	2
9/22/2025	South	West	Sudan Grass	7	5	1
9/22/2025	South	West	Sudan Grass	8	3	0
9/22/2025	South	West	Sudan Grass	9	4	2
9/22/2025	South	West	Sudan Grass	10	1	2
9/22/2025	South	West	Sudan Grass	11	4	3
9/22/2025	South	West	Sudan Grass	12	5	3
9/22/2025	South	West	Sudan Grass	13	5	2
9/22/2025	South	West	Sudan Grass	14	6	3
9/22/2025	South	West	Sudan Grass	15	2	2
9/22/2025	South	West	Sudan Grass	16	3	2
9/22/2025	South	West	Sudan Grass	17	4	1
9/22/2025	South	West	Sudan Grass	18	3	1
9/22/2025	South	West	Sudan Grass	19	4	2
9/22/2025	South	West	Sudan Grass	20	2	1
9/22/2025	South	West	Sudan Grass	21	3	2
9/22/2025	South	West	Sudan Grass	22	6	1
9/22/2025	South	West	Sudan Grass	23	5	0
9/22/2025	South	West	Sudan Grass	24	3	2
9/22/2025	South	West	Sudan Grass	25	2	1
9/22/2025	South	West	Sudan Grass	26	3	2
9/22/2025	South	West	Sudan Grass	27	4	2
9/22/2025	South	West	Sudan Grass	28	1	2
9/22/2025	South	West	Sudan Grass	29	2	1
9/22/2025	South	West	Sudan Grass	30	0	3
9/22/2025	South	West	Sudan Grass	31	0	2
9/22/2025	South	West	Sudan Grass	32	1	4
9/22/2025	South	West	Sudan Grass	33	0	5
9/22/2025	South	West	Sudan Grass	34	2	1
9/22/2025	South	West	Sudan Grass	35	3	2
9/22/2025	South	West	Sudan Grass	36	1	4
9/22/2025	South	West	Sudan Grass	37	0	2
9/22/2025	South	West	Sudan Grass	38	3	2
9/22/2025	South	West	Sudan Grass	39	1	3
9/22/2025	South	West	Sudan Grass	40	2	1
9/22/2025	South	West	Sudan Grass	41	1	3
9/22/2025	South	West	Sudan Grass	42	0	4
9/22/2025	South	West	Sudan Grass	43	2	2
9/22/2025	South	West	Sudan Grass	44	1	3
9/22/2025	South	West	Sudan Grass	45	2	3
9/22/2025	South	West	Sudan Grass	46	3	3
9/22/2025	South	West	Sudan Grass	47	1	4
9/22/2025	South	West	Sudan Grass	48	1	3
9/22/2025	South	West	Sudan Grass	49	0	5

Date	Field	Section	Grass Type	Location	# Grass / sq ft	# Weeds / sq ft
9/22/2025	South	West	Sudan Grass	50	2	2
9/22/2025	South	West	Sudan Grass	51	5	0
9/22/2025	South	West	Sudan Grass	52	4	1
9/22/2025	South	West	Sudan Grass	53	6	2
9/22/2025	South	West	Sudan Grass	54	6	1
9/22/2025	South	West	Sudan Grass	55	3	2
9/22/2025	South	West	Sudan Grass	56	4	2
9/22/2025	South	West	Sudan Grass	57	3	0
9/22/2025	South	West	Sudan Grass	58	2	4
9/22/2025	South	West	Sudan Grass	59	3	0
9/22/2025	South	West	Sudan Grass	60	2	3
9/22/2025	South	West	Sudan Grass	61	4	2
9/22/2025	South	West	Sudan Grass	62	2	2
9/22/2025	South	West	Sudan Grass	63	4	1
9/22/2025	South	West	Sudan Grass	64	5	0
9/22/2025	South	West	Sudan Grass	65	5	1

## Photographic Log


### South RO Field - West




Date Taken	Job No.	Photographs Taken By:	Page No.	Client:	Site Name:	
9/22/2025	212C-HN-03200	Jorge Fernandez Velo	1 of 5	HFSNR	RO Fields	

## Photographic Log

### South RO Field - West



Date Taken	Job No.	Photographs Taken By:	Page No.	Client:	Site Name:	
9/22/2025	212C-HN-03200	Jorge Fernandez Velo	2 of 5	HFSNR	RO Fields	

## Photographic Log

### South RO Field - West



Photo 13



Photo 14



Photo 15




Photo 16



Photo 17



Photo 18

Date Taken	Job No.	Photographs Taken By:	Page No.	Client:	Site Name:	
9/22/2025	212C-HN-03200	Jorge Fernandez Velo	3 of 5	HFSNR	RO Fields	

## Photographic Log

### South RO Field - West



Photo 19



Photo 20



Photo 21




Photo 22



Photo 23





Photo 24

Date Taken	Job No.	Photographs Taken By:	Page No.	Client:	Site Name:	
9/22/2025	212C-HN-03200	Jorge Fernandez Velo	4 of 5	HFSNR	RO Fields	

## Photographic Log

### South RO Field - West



Date Taken	Job No.	Photographs Taken By:	Page No.	Client:	Site Name:	 TETRA TECH
9/22/2025	212C-HN-03200	Jorge Fernandez Velo	5 of 5	HFSNR	RO Fields	

Sante Fe Main Office  
Phone: (505) 476-3441

General Information  
Phone: (505) 629-6116

Online Phone Directory  
<https://www.emnrd.nm.gov/ocd/contact-us>

State of New Mexico  
Energy, Minerals and Natural Resources  
Oil Conservation Division  
1220 S. St Francis Dr.  
Santa Fe, NM 87505

CONDITIONS

Action 522258

CONDITIONS

Operator: HF Sinclair Navajo Refining LLC ATTN: GENERAL COUNSEL Dallas, TX 75201	OGRID: 15694
	Action Number: 522258
	Action Type: [UF-GWA] Ground Water Abatement (GROUND WATER ABATEMENT)

CONDITIONS

Created By	Condition	Condition Date
shanna.smith	522258 APP 5th Quarterly Status Report Discharge Fields content satisfactory: Proceed with 2026 Recommendations set forth in report.	11/20/2025
shanna.smith	Submit the next quarterly update as scheduled in January 2026.	11/20/2025