



June 5, 2026

New Mexico Oil Conservation Division

506 W. Texas Ave
Artesia, NM 88210

RE: **Horned Viper 20 Federal Com #001H - Closure Request Report**

Incident Number: nAPP2525433909

GPS: 32.2835426°, -103.5985184°

Lea County, New Mexico

ESRR Project No. VP-7236

To Whom It May Concern:

Earth Systems Response and Restoration (ESRR), presents the following Closure Request Report (CRR) to document the findings during a recent liner inspection conducted at Horned Viper 20 Federal Com #001H (Site) following an inadvertent release of produced water within a lined secondary containment (LSC). Based on initial release response and liner inspection activities, Devon Energy (Devon) is requesting No Further Action (NFA) at the Site.

Site Location

The Site is located in Unit N, Section 20, Township 23 South, Range 33 East, in Lea County, New Mexico (32.2835426°, -103.5985184°) and is associated with oil and gas exploration and production operations on Private Land (**Figure 1**).

Incident Description & Background

On September 10, 2025, a clamp failed on a flowline, releasing approximately 6 barrels (bbls) of produced water within a LSC (**Figure 2**). The release was fully contained within the LSC with no fluids escaping to the production pad or adjacent native soils. A vacuum truck was immediately dispatched to the Site recovering the 6 bbls of produced water.

Notice was given to the New Mexico Oil Conservation Division (NMOCD) on September 11, 2025, by Notification of Release (NOR) and subsequently assigned Incident Number nAPP2525433909. A Corrective Action Form C-141 (Form C-141) was later submitted and approved by the NMOCD on September 17, 2025.

On December 9, 2025, Devon requested an extension of the February 2, 2026 deadline, to allow additional time to remove fluids and pressure wash the containment and for ESRR to complete this CRR. Devon was granted a 90-day extension by the NMOCD for March 9, 2026.

On January 6, 2026, Devon submitted a 48-hour Notification of Liner Inspection (Form C-141 L) for an inspection date of January 9, 2026.

Horned Viper 20 Federal Com #001H - Closure Request Report
Incident Number: nAPP2525433909
GPS: 32.2835426°, -103.5985184°



On March 9, 2026, Devon requested an additional extension of the March 9, 2026 deadline, to allow additional time to remove fluids and re-pressure wash the containment and for ESRR to complete this CRR. Devon was granted a 90-day extension by the NMOCD for June 8, 2026.

On April 21, 2026, Devon submitted a 48-hour Notification of Liner Inspection (Form C-141 L) for an inspection date of April 24, 2026.

Site Characterization

ESRR characterized the Site according to Table I, Closure Criteria for Soils Impacted by a Release, of Title 19, Chapter 15, Part 29, Section 12 (19.15.29.12) of the New Mexico Administrative Code (NMAC). The following proximities were estimated:

- Between 1 and 5 miles of any continuously flowing watercourse or any other significant watercourse;
- Between 1 and 5 miles of any lakebed, sinkhole or playa lake (measured from the ordinary high-water mark);
- Greater than 5 miles of any occupied permanent residence, school, hospital, institution or church;
- Between 1,000 and ½ mile of any spring or a private, domestic fresh water well used by less than five households for domestic or stock watering purposes;
- Between 1 and 5 miles of any other freshwater well or spring;
- Greater than 5 miles of any incorporated municipal boundary or a defined municipal fresh water well field covered under a municipal ordinance;
- Between 1 and 5 miles of any wetland;
- Greater than 5 miles of any subsurface mine;
- Between 1 and 5 miles of an unstable area (non-karst); and
- Greater than 5 miles of a 100-year floodplain.

Receptor details used to determine the Site characterization are included in **Figure 1A** and **Figure 1B**. **Referenced Well Records** for the closest depth to groundwater (DTW) well are attached.

Based on the results from the desktop review and DTW estimated to be greater than 200 feet below ground surface (bgs), the following Closure Criteria was applied:

Constituents of Concern (COCs)	Closure Criteria [‡]
Chloride	20,000 milligram per kilogram (mg/kg)
Total Petroleum Hydrocarbon (TPH)	2,500 mg/kg
Gasoline Range Organics (GRO) + Diesel Range Organics (DRO)	1,000 mg/kg
Benzene	10 mg/kg
Benzene, Toluene, Ethylbenzene, Total Xylenes (BTEX)	50 mg/kg

[‡]The reclamation concentration requirements of 600 mg/kg Chloride and 100 mg/kg TPH apply to the top 4 feet of areas to be immediately reclaimed following remediation pursuant to NMAC 19.15.17.13.
Laboratory Analytical Methods used: Environmental Protection Agency (EPA) 300.0, EPA 8015 NM, EPA 8021 B

Liner Inspection

On April 24, 2026, ESRR conducted a thorough visual inspection of the LSC and found no tears, cracks, cuts, breaks, or other signs of damage, confirming no evidence of a breach to the LSC. The liner appeared to be in good condition and is performing as designed. **Photographic Documentation** of liner inspection activities is attached.

Horned Viper 20 Federal Com #001H - Closure Request Report
Incident Number: nAPP2525433909
GPS: 32.2835426°, -103.5985184°



Closure Request

Based on initial release response and liner inspection activities, Devon believes the completed remedial actions meet the requirements set forth in NMAC 19.15.29.13 regulations in order to be protective of human health, the environment, and groundwater. Devon believes NFA is warranted at the Site and respectfully requests Closure for Incident Number nAPP2525433909. If you have any questions or comments, please do not hesitate to contact Gilbert Moreno at (832) 541-7719 or gmoreno@earthsys.net. **NMOCD Documentation & Correspondence** are attached.

Sincerely,

EARTH SYSTEMS RESPONSE & RESTORATION

A handwritten signature in black ink that reads "Gilbert Moreno".

Gilbert Moreno
Carlsbad Operations Manager/ Project Geologist

A handwritten signature in black ink that reads "Kris Williams".

Kris Williams, CHMM, REM
Principal

cc: Jim Raley, Devon Energy

Attachments:

- Figure 1 - Site Map
- Figure 1A - Groundwater
- Figure 1B - Karst Potential
- Figure 2 - Release Extent
- Referenced Well Records
- Photographic Documentation
- NMOCD Documentation & Correspondence

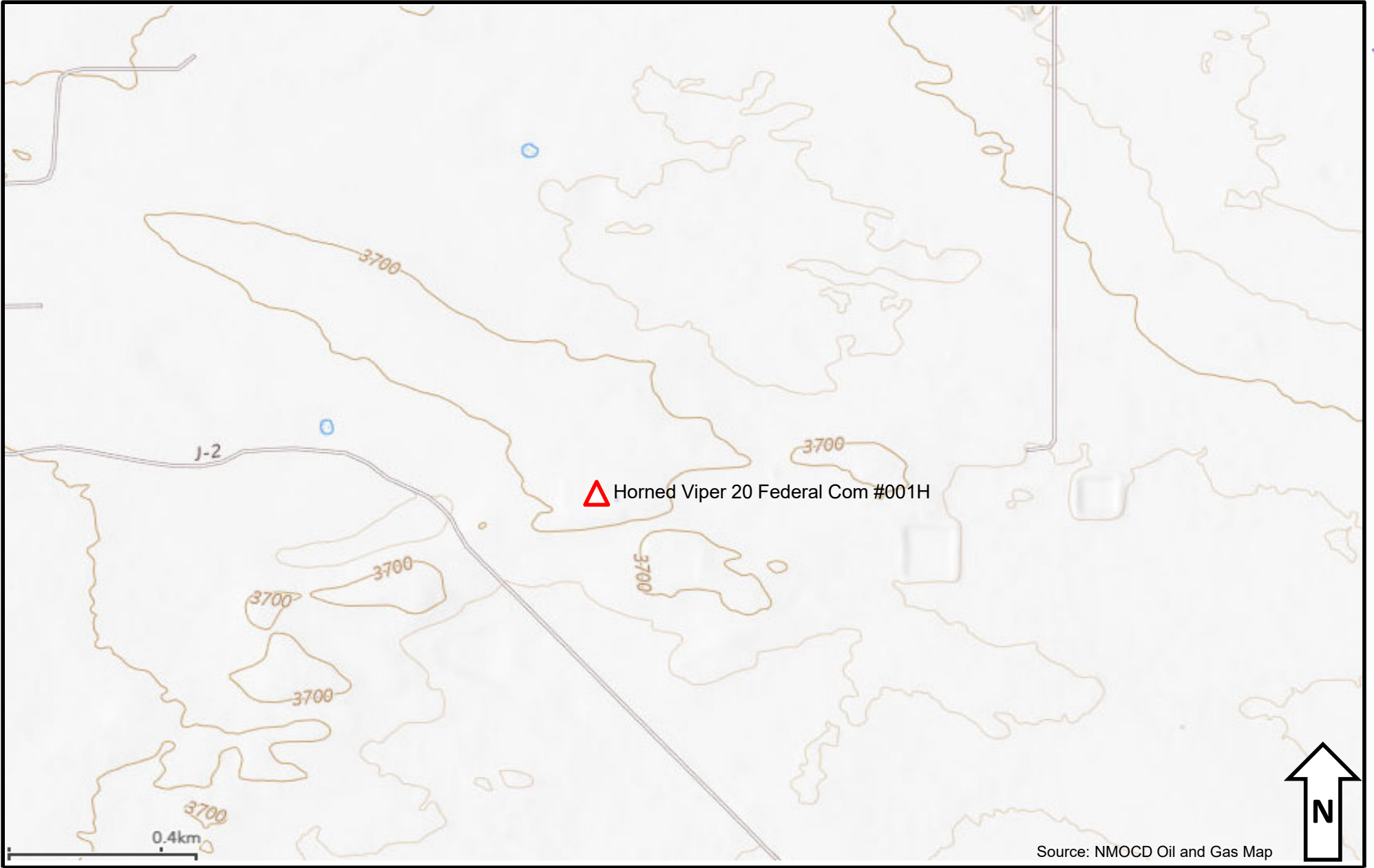


Figure 1 – Site Map

Devon Energy – Horned Viper 20 Federal Com #001H
 GPS: 32.2835426°, -103.5985184°
 Lea County, New Mexico



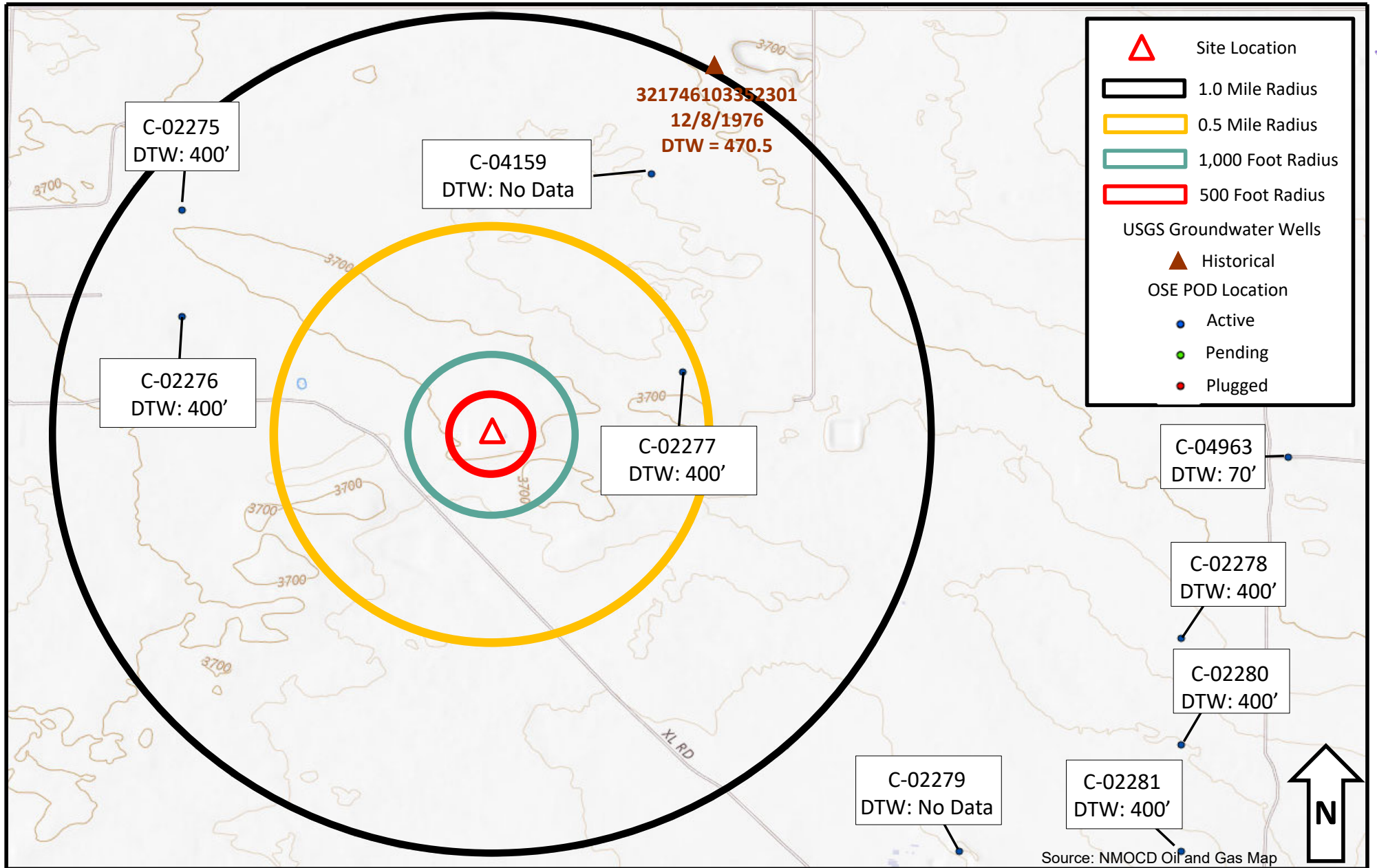


Figure 1A – Groundwater

Devon Energy – Horned Viper 20 Federal Com #001H
 GPS: 32.2835426°, -103.5985184°
 Lea County, New Mexico



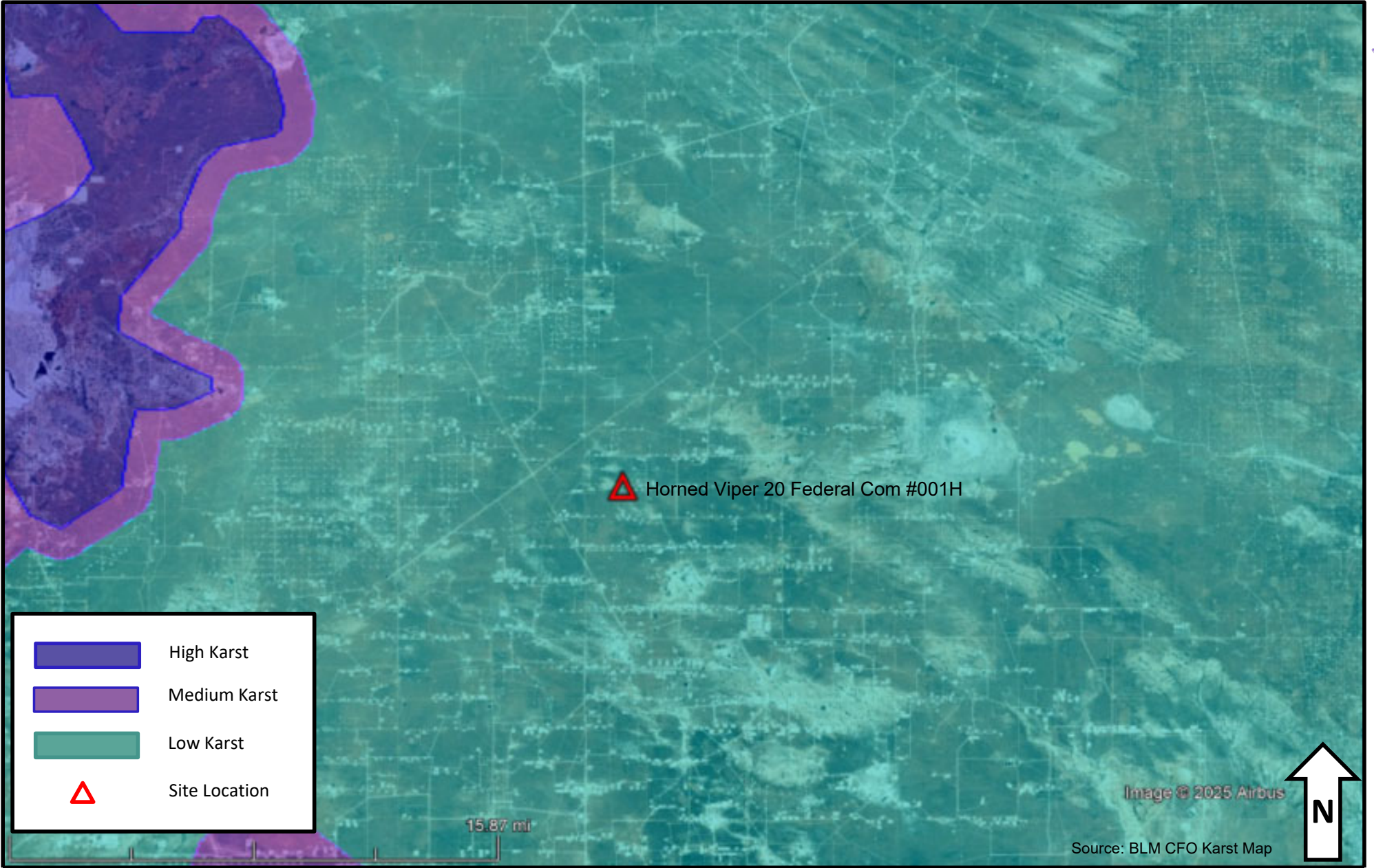


Figure 1B – Karst Potential

Devon Energy – Horned Viper 20 Federal Com #001H
GPS: 32.2835426°, -103.5985184°
Lea County, New Mexico





Figure 2 – Release Extent


Devon Energy – Horned Viper 20 Federal Com #001H
 GPS: 32.2835426°, -103.5985184°
 Lea County, New Mexico



Point of Diversion Summary

quarters are 1=NW 2=NE 3=SW 4=SE
quarters are smallest to largest

NAD83 UTM in meters

Well Tag	POD Nbr	Q64	Q16	Q4	Sec	Tws	Rng	X	Y	Map
	C 02277	NE	SW	SE	20	23S	33E	632663.0	3572970.0 *	

* UTM location was derived from PLSS - see Help

Driller License:	Driller Company:	
Driller Name:	ABBOTT BROTHERS	
Drill Start Date:	Drill Finish Date: 1974-12-31	Plug Date:
Log File Date:	PCW Rcv Date:	Source: Shallow
Pump Type:	Pipe Discharge Size:	Estimated Yield: 30
Casing Size: 8.63	Depth Well: 550	Depth Water: 400

Meter Information

Meter Number:	516	Meter Make:	MASTER METER
Meter Serial Number:	1527870	Meter Multiplier:	10.0000
Number of Dials:	6	Meter Type:	Diversion
Unit of Measure:	Gallons	Reading Frequency:	Quarterly

Meter Readings (in Acre-Feet)

Read Date	Year	Mtr Reading	Flag	Rdr	Comment	Mtr Amount	Online
1999-02-27	1999	9375.000	A	ms		0.000	
1999-04-15	1999	9375.000	A	ms		0.000	
1999-07-18	1999	9375.000	A	ms		0.000	
1999-11-28	1999	32883.000	A	ms		0.721	
2000-04-06	2000	68700.000	A	mb		1.099	
2000-08-16	2000	68722.000	A	mb		0.001	
2000-09-15	2000	68723.000	A	RPT		0.000	
2001-01-19	2000	68723.000	A	RPT		0.000	
2001-04-27	2001	68723.000	A	RPT		0.000	



WELL RECORD & LOG

OFFICE OF THE STATE ENGINEER

www.ose.state.nm.us

1. GENERAL AND WELL LOCATION	OSE POD NO. (WELL NO.) Pod 1		WELL TAG ID NO.		OSE FILE NO(S). C-4963			
	WELL OWNER NAME(S) Devon Energy				PHONE (OPTIONAL)			
	WELL OWNER MAILING ADDRESS 5315 Buena Vista Dr.				CITY Carlsbad	STATE NM	ZIP 88220	
	WELL LOCATION (FROM GPS)	DEGREES 32		MINUTES 16	SECONDS 57.86	N		* ACCURACY REQUIRED: ONE TENTH OF A SECOND
		LONGITUDE 103		34	4.17	W		* DATUM REQUIRED: WGS 84
DESCRIPTION RELATING WELL LOCATION TO STREET ADDRESS AND COMMON LANDMARKS - PLSS (SECTION, TOWNSHIP, RANGE) WHERE AVAILABLE S27 T23s R33e								
2. DRILLING & CASING INFORMATION	LICENSE NO. WD-1862		NAME OF LICENSED DRILLER James Hawley			NAME OF WELL DRILLING COMPANY H&R Enterprises, LLC		
	DRILLING STARTED 5-29-25	DRILLING ENDED 5-29-25	DEPTH OF COMPLETED WELL (FT) 80'	BORE HOLE DEPTH (FT) 80'	DEPTH WATER FIRST ENCOUNTERED (FT) 70'			
	COMPLETED WELL IS: <input type="checkbox"/> ARTESIAN *add <input type="checkbox"/> DRY HOLE <input checked="" type="checkbox"/> SHALLOW (UNCONFINED) <small>Centralizer info below</small>				STATIC WATER LEVEL IN COMPLETED WELL (FT) 70'	DATE STATIC MEASURED 6-5-25		
	DRILLING FLUID: <input checked="" type="checkbox"/> AIR <input type="checkbox"/> MUD ADDITIVES - SPECIFY:							
	DRILLING METHOD: <input checked="" type="checkbox"/> ROTARY <input type="checkbox"/> HAMMER <input type="checkbox"/> CABLE TOOL <input type="checkbox"/> OTHER - SPECIFY:						CHECK HERE IF PITLESS ADAPTER IS INSTALLED <input type="checkbox"/>	
	DEPTH (feet bgl)		BORE HOLE DIAM (inches)	CASING MATERIAL AND/OR GRADE (include each casing string, and note sections of screen)	CASING CONNECTION TYPE (add coupling diameter)	CASING INSIDE DIAM. (inches)	CASING WALL THICKNESS (inches)	SLOT SIZE (inches)
	FROM	TO						
	0'	80'	6'	No casing left in hole				
3. ANNULAR MATERIAL	DEPTH (feet bgl)		BORE HOLE DIAM. (inches)	LIST ANNULAR SEAL MATERIAL AND GRAVEL PACK SIZE-RANGE BY INTERVAL <small>*(if using Centralizers for Artesian wells- indicate the spacing below)</small>	AMOUNT (cubic feet)	METHOD OF PLACEMENT		
	FROM	TO						
				N/A				

OSE DII ROSWELL NM
19 JUN '25 PM 1:25

FOR OSE INTERNAL USE		WR-20 WELL RECORD & LOG (Version 09/22/2022)			
FILE NO.	C-4963	POD NO.	1	TRN NO.	785295
LOCATION	23S.33E.27 111			WELL TAG ID NO.	NA
					PAGE 1 OF 2

Horned Viper 20 Federal Com #001H - Closure Request Report
Incident Number: nAPP2525433909
GPS: 32.2835426°, -103.5985184°



PHOTO 1: Northwestern view during initial site assessment. 9/16/2025



PHOTO 2: Southwestern view during initial site assessment. 9/16/2025

Horned Viper 20 Federal Com #001H - Closure Request Report
Incident Number: nAPP2525433909
GPS: 32.2835426°, -103.5985184°



PHOTO 3: Northeastern view outside of containment during liner inspection activities. 4/24/2026



PHOTO 4: Northern view outside of containment during liner inspection activities. 4/24/2026

Horned Viper 20 Federal Com #001H - Closure Request Report
Incident Number: nAPP2525433909
GPS: 32.2835426°, -103.5985184°



PHOTO 5: Northeastern view outside of containment during liner inspection activities. 4/24/2026



PHOTO 6: Southeastern view outside of containment during liner inspection activities. 4/24/2026

Horned Viper 20 Federal Com #001H - Closure Request Report
Incident Number: nAPP2525433909
GPS: 32.2835426°, -103.5985184°



PHOTO 7: Southeastern view outside of containment during liner inspection activities. 4/24/2026



PHOTO 8: Southwestern view outside of containment during liner inspection activities. 4/24/2026

Horned Viper 20 Federal Com #001H - Closure Request Report
Incident Number: nAPP2525433909
GPS: 32.2835426°, -103.5985184°



PHOTO 9: Southwestern view outside of containment during liner inspection activities. 4/24/2026



PHOTO 10: Southeastern view during liner inspection activities. 4/24/2026

Horned Viper 20 Federal Com #001H - Closure Request Report
Incident Number: nAPP2525433909
GPS: 32.2835426°, -103.5985184°



PHOTO 11: Northwestern view during liner inspection activities. 4/24/2026

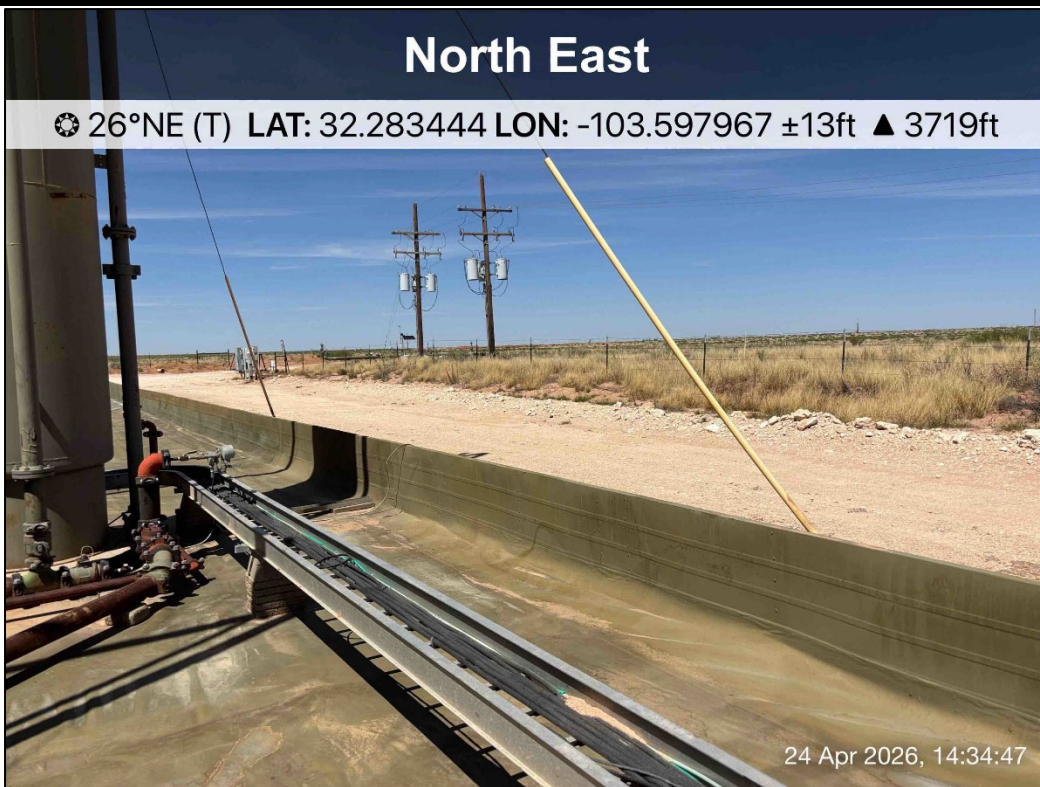


PHOTO 12: Northeastern view during liner inspection activities. 4/24/2026

Horned Viper 20 Federal Com #001H - Closure Request Report
Incident Number: nAPP2525433909
GPS: 32.2835426°, -103.5985184°



PHOTO 13: Western view during liner inspection activities. 4/24/2026



PHOTO 14: Southwestern view during liner inspection activities. 4/24/2026

Horned Viper 20 Federal Com #001H - Closure Request Report
Incident Number: nAPP2525433909
GPS: 32.2835426°, -103.5985184°



PHOTO 15: Southwestern view during liner inspection activities. 4/24/2026



PHOTO 16: Western view during liner inspection activities. 4/24/2026

Horned Viper 20 Federal Com #001H - Closure Request Report
Incident Number: nAPP2525433909
GPS: 32.2835426°, -103.5985184°



PHOTO 17: Southern view during liner inspection activities. 4/24/2026



PHOTO 18: Northwestern view of location sign. 4/24/2026



Outlook

RE: [EXTERNAL] Horned Viper 20 Federal Com #001H - Extension Request - nAPP2525433909

From Wells, Shelly, EMNRD <Shelly.Wells@emnrd.nm.gov>

Date Mon 3/9/2026 2:27 PM

To Gilbert Moreno <gmoreno@earthsys.net>

Cc Bratcher, Michael, EMNRD <mike.bratcher@emnrd.nm.gov>; Raley, Jim <jim.ralej@dvn.com>

Good afternoon Gilbert,

A 90-day extension is approved for nAPP2525433909 HORNED VIPER 20 FEDERAL COM #001H. A remediation plan or a remediation closure report must be submitted to the OCD Permitting website no later than June 8, 2026. Please include a copy of this and all notifications in the report to ensure the notifications are documented in the project file.

Kind regards,

Shelly

Shelly Wells * Senior Environmental Scientist
Environmental Bureau
EMNRD-Oil Conservation Division
1220 S. St. Francis Drive|Santa Fe, NM 87505
(505)469-7520 Shelly.Wells@emnrd.nm.gov
<http://www.emnrd.state.nm.us/OCD/>

From: Gilbert Moreno <gmoreno@earthsys.net>

Sent: Monday, March 9, 2026 1:23 PM

To: Wells, Shelly, EMNRD <Shelly.Wells@emnrd.nm.gov>

Cc: Bratcher, Michael, EMNRD <mike.bratcher@emnrd.nm.gov>; Raley, Jim <jim.ralej@dvn.com>; Enviro, OCD, EMNRD <OCD.Enviro@emnrd.nm.gov>

Subject: Re: [EXTERNAL] Horned Viper 20 Federal Com #001H - Extension Request - nAPP2525433909

Good afternoon,

ESRR on behalf Devon is requesting an additional extension to the current deadline for a report required in 19.15.29.12.B(1) NMAC at the Horned Viper 20 Federal Com #001H (Site).

Following the previous extension approval, the Site underwent multiple weather events that caused delays due to the addition of fluids within the lined secondary containment (LSC) in question. Devon has the work scheduled to be bid out to 3rd-party contractors and completed in the upcoming weeks. Following completion, ESRR will immediately perform a thorough inspection.

Devon requests an additional 90-day extension of the March 9, 2025, deadline for the release associated with Incident Number nAPP2525433909, to allow additional time to remove fluids and pressure wash the containment, for ESRR to perform a thorough liner inspection. Upon a passing liner inspection, ESRR will complete a subsequent corrective action closure report.

Thanks,

Gilbert Moreno

Carlsbad Operations Manager- Project Geologist

O: (575) 323-9034 C: (832) 541-7719

gmoreno@earthsys.net

earthsys.net



This email may contain confidential and privileged material for the sole use of the intended recipient(s) for coordination of its work efforts with Earth Systems. Any review, use, distribution or disclosure by others is strictly prohibited. This data is subject to change at the discretion of Earth Systems. If you have received this communication in error, please notify the sender immediately by email and delete the message and any file attachments from your computer.

From: Wells, Shelly, EMNRD <Shelly.Wells@emnrd.nm.gov>

Sent: Tuesday, December 9, 2025 9:58 AM

To: Gilbert Moreno <gmoreno@earthsys.net>

Cc: Bratcher, Michael, EMNRD <mike.bratcher@emnrd.nm.gov>; Raley, Jim <jim.ralej@dvn.com>

Subject: RE: [EXTERNAL] Horned Viper 20 Federal Com #001H - Extension Request - nAPP2525433909

Good morning Gilbert,

A 90-day extension is approved for nAPP2525433909 HORNED VIPER 20 FEDERAL COM #001H. A remediation plan or a remediation closure report must be submitted to the OCD Permitting website no later than March 9, 2026. Please include a copy of this and all notifications in the report to ensure the notifications are documented in the project file.

Kind regards,

Shelly

Shelly Wells * Senior Environmental Scientist
Environmental Bureau
EMNRD-Oil Conservation Division
1220 S. St. Francis Drive|Santa Fe, NM 87505
(505)469-7520 Shelly.Wells@emnrd.nm.gov
<http://www.emnrd.state.nm.us/OCD/>

From: Gilbert Moreno <gmoreno@earthsys.net>
Sent: Tuesday, December 9, 2025 8:53 AM
To: Enviro, OCD, EMNRD <OCD.Enviro@emnrd.nm.gov>
Cc: Raley, Jim <jim.raley@dvn.com>
Subject: [EXTERNAL] Horned Viper 20 Federal Com #001H - Extension Request - nAPP2525433909

CAUTION: This email originated outside of our organization. Exercise caution prior to clicking on links or opening attachments.

Hello,

Earth Systems R & R (ESRR) on behalf of Devon Energy (Devon) is requesting an extension to the current deadline for a report required in 19.15.29.12.B(1) NMAC at the Horned Viper 20 Federal Com #001H (Site).

A produced water release was discovered on September 10, 2025, and was subsequently assigned Incident Number nAPP2525433909. ESRR performed initial site assessment activities on September 16, 2025, in which it was determined that no fluids had escaped the lined secondary containment (LSC). Due to materials still remaining within the LSC, ESRR has not been able to perform a thorough inspection of the liner. Devon anticipates pressure washing the containment by end of December 2025.

Devon requests a 90-day extension of the December 9, 2025, deadline for the release associated with Incident Number nAPP2525433909, to allow additional time to pressure wash the containment and for ESRR to perform a thorough liner inspection. Upon a passing liner inspection, ESRR will complete a subsequent corrective action closure report.

Thanks,

Gilbert Moreno

Carlsbad Operations Manager- Project Geologist

O: (575) 323-9034 C: (832) 541-7719

gmoreno@earthsys.net

earthsys.net



This email may contain confidential and privileged material for the sole use of the intended recipient(s) for coordination of its work efforts with Earth Systems. Any review, use, distribution or disclosure by others is strictly prohibited. This data is subject to change at the discretion of Earth Systems. If you have received this communication in error, please notify the sender immediately by email and delete the message and any file attachments from your computer.

Sante Fe Main Office
Phone: (505) 476-3441

General Information
Phone: (505) 629-6116

Online Phone Directory
<https://www.emnrd.nm.gov/ocd/contact-us>

State of New Mexico
Energy, Minerals and Natural Resources
Oil Conservation Division
1220 S. St Francis Dr.
Santa Fe, NM 87505

QUESTIONS

Action 577616

QUESTIONS

Operator: DEVON ENERGY PRODUCTION COMPANY, LP 333 West Sheridan Ave. Oklahoma City, OK 73102	OGRID: 6137
	Action Number: 577616
	Action Type: [NOTIFY] Notification Of Liner Inspection (C-141L)

QUESTIONS

Prerequisites	
Incident ID (n#)	nAPP2525433909
Incident Name	NAPP2525433909 HORNED VIPER 20 FEDERAL COM #001H @ 30-025-41913
Incident Type	Produced Water Release
Incident Status	Initial C-141 Approved
Incident Well	[30-025-41913] HORNED VIPER 20 FEDERAL COM #001H

Location of Release Source	
Site Name	HORNED VIPER 20 FEDERAL COM #001H
Date Release Discovered	09/10/2025
Surface Owner	Private

Liner Inspection Event Information	
<i>Please answer all the questions in this group.</i>	
What is the liner inspection surface area in square feet	6,676
Have all the impacted materials been removed from the liner	Yes
Liner inspection date pursuant to Subparagraph (a) of Paragraph (5) of Subsection A of 19.15.29.11 NMAC	04/24/2026
Time liner inspection will commence	01:00 PM
Please provide any information necessary for observers to liner inspection	Gilbert Moreno (832) 541-7719
Please provide any information necessary for navigation to liner inspection site	32.2835426,-103.5985184

Sante Fe Main Office
Phone: (505) 476-3441

General Information
Phone: (505) 629-6116

Online Phone Directory
<https://www.emnrd.nm.gov/ocd/contact-us>

State of New Mexico
Energy, Minerals and Natural Resources
Oil Conservation Division
1220 S. St Francis Dr.
Santa Fe, NM 87505

CONDITIONS

Action 577616

CONDITIONS

Operator: DEVON ENERGY PRODUCTION COMPANY, LP 333 West Sheridan Ave. Oklahoma City, OK 73102	OGRID: 6137
	Action Number: 577616
	Action Type: [NOTIFY] Notification Of Liner Inspection (C-141L)

CONDITIONS

Created By	Condition	Condition Date
jraley	Failure to notify the OCD of liner inspections including any changes in date/time per the requirements of 19.15.29.11.A(5)(a)(ii) NMAC, may result in the inspection not being accepted.	4/21/2026

Sante Fe Main Office
Phone: (505) 476-3441

General Information
Phone: (505) 629-6116

Online Phone Directory
<https://www.emnrd.nm.gov/ocd/contact-us>

State of New Mexico
Energy, Minerals and Natural Resources
Oil Conservation Division
1220 S. St Francis Dr.
Santa Fe, NM 87505

QUESTIONS

Action 593249

QUESTIONS

Operator: DEVON ENERGY PRODUCTION COMPANY, LP 333 West Sheridan Ave. Oklahoma City, OK 73102	OGRID: 6137
	Action Number: 593249
	Action Type: [C-141] Remediation Closure Request C-141 (C-141-v-Closure)

QUESTIONS

Prerequisites	
Incident ID (n#)	nAPP2525433909
Incident Name	NAPP2525433909 HORNED VIPER 20 FEDERAL COM #001H @ 30-025-41913
Incident Type	Produced Water Release
Incident Status	Remediation Closure Report Received
Incident Well	[30-025-41913] HORNED VIPER 20 FEDERAL COM #001H

Location of Release Source	
<i>Please answer all the questions in this group.</i>	
Site Name	HORNED VIPER 20 FEDERAL COM #001H
Date Release Discovered	09/10/2025
Surface Owner	Private

Incident Details	
<i>Please answer all the questions in this group.</i>	
Incident Type	Produced Water Release
Did this release result in a fire or is the result of a fire	No
Did this release result in any injuries	No
Has this release reached or does it have a reasonable probability of reaching a watercourse	No
Has this release endangered or does it have a reasonable probability of endangering public health	No
Has this release substantially damaged or will it substantially damage property or the environment	No
Is this release of a volume that is or may with reasonable probability be detrimental to fresh water	No

Nature and Volume of Release	
<i>Material(s) released, please answer all that apply below. Any calculations or specific justifications for the volumes provided should be attached to the follow-up C-141 submission.</i>	
Crude Oil Released (bbls) Details	Not answered.
Produced Water Released (bbls) Details	Cause: Equipment Failure Coupling Produced Water Released: 6 BBL Recovered: 6 BBL Lost: 0 BBL.
Is the concentration of chloride in the produced water >10,000 mg/l	Yes
Condensate Released (bbls) Details	Not answered.
Natural Gas Vented (Mcf) Details	Not answered.
Natural Gas Flared (Mcf) Details	Not answered.
Other Released Details	Not answered.
Are there additional details for the questions above (i.e. any answer containing Other, Specify, Unknown, and/or Fire, or any negative lost amounts)	Vict clamp failed on line allowing produced water to be released to lined secondary containment.

Sante Fe Main Office
Phone: (505) 476-3441

General Information
Phone: (505) 629-6116

Online Phone Directory
<https://www.emnrd.nm.gov/ocd/contact-us>

State of New Mexico
Energy, Minerals and Natural Resources
Oil Conservation Division
1220 S. St Francis Dr.
Santa Fe, NM 87505

QUESTIONS, Page 2

Action 593249

QUESTIONS (continued)

Operator: DEVON ENERGY PRODUCTION COMPANY, LP 333 West Sheridan Ave. Oklahoma City, OK 73102	OGRID: 6137
	Action Number: 593249
	Action Type: [C-141] Remediation Closure Request C-141 (C-141-v-Closure)

QUESTIONS

Nature and Volume of Release (continued)	
Is this a gas only submission (i.e. only significant Mcf values reported)	No, according to supplied volumes this does not appear to be a "gas only" report.
Was this a major release as defined by Subsection A of 19.15.29.7 NMAC	No
Reasons why this would be considered a submission for a notification of a major release	<i>Unavailable.</i>
<i>With the implementation of the 19.15.27 NMAC (05/25/2021), venting and/or flaring of natural gas (i.e. gas only) are to be submitted on the C-129 form.</i>	

Initial Response

The responsible party must undertake the following actions immediately unless they could create a safety hazard that would result in injury.

The source of the release has been stopped	True
The impacted area has been secured to protect human health and the environment	True
Released materials have been contained via the use of berms or dikes, absorbent pads, or other containment devices	True
All free liquids and recoverable materials have been removed and managed appropriately	True
If all the actions described above have not been undertaken, explain why	<i>Not answered.</i>

Per Paragraph (4) of Subsection B of 19.15.29.8 NMAC the responsible party may commence remediation immediately after discovery of a release. If remediation has begun, please prepare and attach a narrative of actions to date in the follow-up C-141 submission. If remedial efforts have been successfully completed or if the release occurred within a lined containment area (see Subparagraph (a) of Paragraph (5) of Subsection A of 19.15.29.11 NMAC), please prepare and attach all information needed for closure evaluation in the follow-up C-141 submission.

I hereby certify that the information given above is true and complete to the best of my knowledge and understand that pursuant to OCD rules and regulations all operators are required to report and/or file certain release notifications and perform corrective actions for releases which may endanger public health or the environment. The acceptance of a C-141 report by the OCD does not relieve the operator of liability should their operations have failed to adequately investigate and remediate contamination that pose a threat to groundwater, surface water, human health or the environment. In addition, OCD acceptance of a C-141 report does not relieve the operator of responsibility for compliance with any other federal, state, or local laws and/or regulations.

I hereby agree and sign off to the above statement	Name: James Raley Title: EHS Professional Email: jim.raley@dvn.com Date: 06/09/2026
--	--

Sante Fe Main Office
Phone: (505) 476-3441

General Information
Phone: (505) 629-6116

Online Phone Directory
<https://www.emnrd.nm.gov/ocd/contact-us>

State of New Mexico
Energy, Minerals and Natural Resources
Oil Conservation Division
1220 S. St Francis Dr.
Santa Fe, NM 87505

QUESTIONS, Page 3

Action 593249

QUESTIONS (continued)

Operator: DEVON ENERGY PRODUCTION COMPANY, LP 333 West Sheridan Ave. Oklahoma City, OK 73102	OGRID: 6137
	Action Number: 593249
	Action Type: [C-141] Remediation Closure Request C-141 (C-141-v-Closure)

QUESTIONS

Site Characterization
Please answer all the questions in this group (only required when seeking remediation plan approval and beyond). This information must be provided to the appropriate district office no later than 90 days after the release discovery date.

What is the shallowest depth to groundwater beneath the area affected by the release in feet below ground surface (ft bgs)	Between 100 and 500 (ft.)
What method was used to determine the depth to ground water	NM OSE iWaters Database Search
Did this release impact groundwater or surface water	No
What is the minimum distance, between the closest lateral extents of the release and the following surface areas:	
A continuously flowing watercourse or any other significant watercourse	Between 1 and 5 (mi.)
Any lakebed, sinkhole, or playa lake (measured from the ordinary high-water mark)	Between 1 and 5 (mi.)
An occupied permanent residence, school, hospital, institution, or church	Greater than 5 (mi.)
A spring or a private domestic fresh water well used by less than five households for domestic or stock watering purposes	Between 1000 (ft.) and ½ (mi.)
Any other fresh water well or spring	Between 1 and 5 (mi.)
Incorporated municipal boundaries or a defined municipal fresh water well field	Greater than 5 (mi.)
A wetland	Between 1 and 5 (mi.)
A subsurface mine	Greater than 5 (mi.)
An (non-karst) unstable area	Between 1 and 5 (mi.)
Categorize the risk of this well / site being in a karst geology	Low
A 100-year floodplain	Greater than 5 (mi.)
Did the release impact areas not on an exploration, development, production, or storage site	No

Remediation Plan
Please answer all the questions that apply or are indicated. This information must be provided to the appropriate district office no later than 90 days after the release discovery date.

Requesting a remediation plan approval with this submission	Yes
<i>Attach a comprehensive report demonstrating the lateral and vertical extents of soil contamination associated with the release have been determined, pursuant to 19.15.29.11 NMAC and 19.15.29.13 NMAC.</i>	
Have the lateral and vertical extents of contamination been fully delineated	Yes
Was this release entirely contained within a lined containment area	Yes
<i>Per Subsection B of 19.15.29.11 NMAC unless the site characterization report includes completed efforts at remediation, the report must include a proposed remediation plan in accordance with 19.15.29.12 NMAC, which includes the anticipated timelines for beginning and completing the remediation.</i>	
On what estimated date will the remediation commence	04/24/2026
On what date will (or did) the final sampling or liner inspection occur	04/24/2026
On what date will (or was) the remediation complete(d)	04/24/2026
What is the estimated surface area (in square feet) that will be remediated	6676
What is the estimated volume (in cubic yards) that will be remediated	0

These estimated dates and measurements are recognized to be the best guess or calculation at the time of submission and may (be) change(d) over time as more remediation efforts are completed. The OCD recognizes that proposed remediation measures may have to be minimally adjusted in accordance with the physical realities encountered during remediation. If the responsible party has any need to significantly deviate from the remediation plan proposed, then it should consult with the division to determine if another remediation plan submission is required.

Sante Fe Main Office
Phone: (505) 476-3441

General Information
Phone: (505) 629-6116

Online Phone Directory
<https://www.emnrd.nm.gov/ocd/contact-us>

State of New Mexico
Energy, Minerals and Natural Resources
Oil Conservation Division
1220 S. St Francis Dr.
Santa Fe, NM 87505

QUESTIONS, Page 4

Action 593249

QUESTIONS (continued)

Operator: DEVON ENERGY PRODUCTION COMPANY, LP 333 West Sheridan Ave. Oklahoma City, OK 73102	OGRID: 6137
	Action Number: 593249
	Action Type: [C-141] Remediation Closure Request C-141 (C-141-v-Closure)

QUESTIONS

Remediation Plan (continued)	
<i>Please answer all the questions that apply or are indicated. This information must be provided to the appropriate district office no later than 90 days after the release discovery date.</i>	
This remediation will (or is expected to) utilize the following processes to remediate / reduce contaminants:	
<i>(Select all answers below that apply.)</i>	
Is (or was) there affected material present needing to be removed	Yes
Is (or was) there a power wash of the lined containment area (to be) performed	Yes
OTHER (Non-listed remedial process)	Not answered.
<i>Per Subsection B of 19.15.29.11 NMAC unless the site characterization report includes completed efforts at remediation, the report must include a proposed remediation plan in accordance with 19.15.29.12 NMAC, which includes the anticipated timelines for beginning and completing the remediation.</i>	
I hereby certify that the information given above is true and complete to the best of my knowledge and understand that pursuant to OCD rules and regulations all operators are required to report and/or file certain release notifications and perform corrective actions for releases which may endanger public health or the environment. The acceptance of a C-141 report by the OCD does not relieve the operator of liability should their operations have failed to adequately investigate and remediate contamination that pose a threat to groundwater, surface water, human health or the environment. In addition, OCD acceptance of a C-141 report does not relieve the operator of responsibility for compliance with any other federal, state, or local laws and/or regulations.	
I hereby agree and sign off to the above statement	Name: James Raley Title: EHS Professional Email: jim.raley@dvnm.com Date: 06/09/2026
<i>The OCD recognizes that proposed remediation measures may have to be minimally adjusted in accordance with the physical realities encountered during remediation. If the responsible party has any need to significantly deviate from the remediation plan proposed, then it should consult with the division to determine if another remediation plan submission is required.</i>	

Sante Fe Main Office
Phone: (505) 476-3441

General Information
Phone: (505) 629-6116

Online Phone Directory
<https://www.emnrd.nm.gov/ocd/contact-us>

State of New Mexico
Energy, Minerals and Natural Resources
Oil Conservation Division
1220 S. St Francis Dr.
Santa Fe, NM 87505

QUESTIONS, Page 6

Action 593249

QUESTIONS (continued)

Operator: DEVON ENERGY PRODUCTION COMPANY, LP 333 West Sheridan Ave. Oklahoma City, OK 73102	OGRID: 6137
	Action Number: 593249
	Action Type: [C-141] Remediation Closure Request C-141 (C-141-v-Closure)

QUESTIONS

Liner Inspection Information	
Last liner inspection notification (C-141L) recorded	577616
Liner inspection date pursuant to Subparagraph (a) of Paragraph (5) of Subsection A of 19.15.29.11 NMAC	04/24/2026
Was all the impacted materials removed from the liner	Yes
What was the liner inspection surface area in square feet	6676

Remediation Closure Request

Only answer the questions in this group if seeking remediation closure for this release because all remediation steps have been completed.

Requesting a remediation closure approval with this submission	Yes
Have the lateral and vertical extents of contamination been fully delineated	Yes
Was this release entirely contained within a lined containment area	Yes
What was the total surface area (in square feet) remediated	6676
What was the total volume (cubic yards) remediated	0
Summarize any additional remediation activities not included by answers (above)	The release was contained laterally by the lined containment and the liner was performing as designed

The responsible party must attach information demonstrating they have complied with all applicable closure requirements and any conditions or directives of the OCD. This demonstration should be in the form of a comprehensive report (in .pdf format) including a scaled site map, sampling diagrams, relevant field notes, photographs of any excavation prior to backfilling, laboratory data including chain of custody documents of final sampling, and a narrative of the remedial activities. Refer to 19.15.29.12 NMAC.

I hereby certify that the information given above is true and complete to the best of my knowledge and understand that pursuant to OCD rules and regulations all operators are required to report and/or file certain release notifications and perform corrective actions for releases which may endanger public health or the environment. The acceptance of a C-141 report by the OCD does not relieve the operator of liability should their operations have failed to adequately investigate and remediate contamination that pose a threat to groundwater, surface water, human health or the environment. In addition, OCD acceptance of a C-141 report does not relieve the operator of responsibility for compliance with any other federal, state, or local laws and/or regulations. The responsible party acknowledges they must substantially restore, reclaim, and re-vegetate the impacted surface area to the conditions that existed prior to the release or their final land use in accordance with 19.15.29.13 NMAC including notification to the OCD when reclamation and re-vegetation are complete.

I hereby agree and sign off to the above statement	Name: James Raley Title: EHS Professional Email: jim.raley@dmv.com Date: 06/09/2026
--	--

Sante Fe Main Office
Phone: (505) 476-3441

General Information
Phone: (505) 629-6116

Online Phone Directory
<https://www.emnrd.nm.gov/ocd/contact-us>

State of New Mexico
Energy, Minerals and Natural Resources
Oil Conservation Division
1220 S. St Francis Dr.
Santa Fe, NM 87505

CONDITIONS

Action 593249

CONDITIONS

Operator: DEVON ENERGY PRODUCTION COMPANY, LP 333 West Sheridan Ave. Oklahoma City, OK 73102	OGRID: 6137
	Action Number: 593249
	Action Type: [C-141] Remediation Closure Request C-141 (C-141-v-Closure)

CONDITIONS

Created By	Condition	Condition Date
scwells	Liner report approved.	6/11/2026