

Standard Safety and Supply

<https://standardtx.com/>



Site Characterization and Liner Inspection Report

SERPENTINE 2 FACILITY 1

nAPP2528329987, nAPP2528930966,
nAPP2529629057, & nAPP2600522423

32.3296895, -103.5396478

O-02-23S-33E

Lea County, New Mexico

Introduction

Standard Safety and Supply (Standard) on behalf of Devon Energy Production Company, LP (Devon) is pleased to submit this Site Characterization and Liner Inspection Report to the New Mexico Oil Conservation Division (NMOCD) for administrative approval.

Based on the C-141 for Incident nAPP2528329987, the spill was discovered on October 9th, 2025, and was attributed to a dump valve failure/leak. The release spilled into the secondary containment. There was an approximate net loss of zero (0) barrels (bbl) of produced water. All seventy-nine (79) bbl of the released produced water was recovered.

Based on the C-141 for Incident nAPP2528930966, the spill was discovered on October 15th, 2025, and was attributed to a valve leak. The release spilled into the secondary containment. There was an approximate net loss of zero (0) barrels (bbl) of produced water. All forty-seven (47) bbl of the released produced water was recovered.

Based on the C-141 for Incident nAPP2529629057, the spill was discovered on October 21st, 2025, and was attributed to corrosion of a flow line. The release spilled into the secondary containment. There was an approximate net loss of zero (0) barrels (bbl) of produced water. All five (5) bbl of the released produced water was recovered.

Based on the C-141 for Incident nAPP2600522423, the spill was discovered on January 1st, 2026, and was attributed to a flowline leak developed on a 3-phase water leg. The release spilled into the secondary containment. There was an approximate net loss of zero (0) barrels (bbl) of produced water. All two hundred and six (206) bbl of the released produced water was recovered.



Standard Safety and Supply

<https://standardtx.com/>

Attachment A: Figure 1 depicts the Site with respect to the nearest town and Figure 2 depicts the topographic features in the area.

Site Characterization

Based on a site characterization desktop review the area is within a Low Karst area. Furthermore, there are no receptors [significant watercourse, lakebed, playa, sinkhole, an occupied residence, school, hospital, institution, church, freshwater spring for domestic or stock watering purposes, other fresh water well/spring, municipal water boundary, wetland, subsurface mine, and/or an unstable area] within the specified distance set forth in the New Mexico Administrative Code 19.15.29.12. The depth to groundwater in the area is estimated to be greater than fifty-five (55) feet (ft) below ground surface (bgs). There are no known water wells within a half (0.5) mile radius of the site therefore the following closure criteria will be used.

NMAC Closure Criteria Remediation and Reclamation (NMAC 19.15.29.12 & 19.15.29.13)					
depths in feet (ft)	Benzene	BTEX	TPH (GRO-DRO)	TPH (GRO-DRO-MRO)	Chloride
0-Max depth (ft)	10 mg/kg	50mg/kg	---*	100 mg/kg	600 mg/kg
* Value must not exceed TPH (GRP-DRO-MRO) value					

The documentation used to characterize the site can be found in the report under Attachment B: Site Characterization.

Liner Inspection Activities

After the liner was cleaned, on May 6th, 2026, Standard performed a liner inspection. The liner was free of any standing fluid. The liner integrity was intact with no breaches or holes discovered during the inspection. Photographs taken during the liner inspection can be found under Attachment C: Photographic Log.

Closing

On behalf of Devon, Standard formally requests no further actions designation for the site. If you have any questions regarding the Site Characterization and Liner Inspection Report for [nAPP2528329987, nAPP2528930966, nAPP2529629057, & nAPP2600522423] – Serpentine 2 Facility 1 please contact us at the following:

Address: 2524 Trunk St, Odessa TX 79761
Contact: 254-266-5456



Standard Safety and Supply

<https://standardtx.com/>

Attachments

- Attachment A: Figures
 1. Site Location Map
 2. Topographic Map
 3. Secondary Containment Map
- Attachment B: Site Characterization
 1. OCD Well map and Karst Potential
 2. OSE POD
 3. Open Environment Wetlands
 4. Wetlands Inventory
 5. National Flood Hazard Layer
- Attachment C: Photographic Log



Standard Safety and Supply



<https://standardtx.com/>

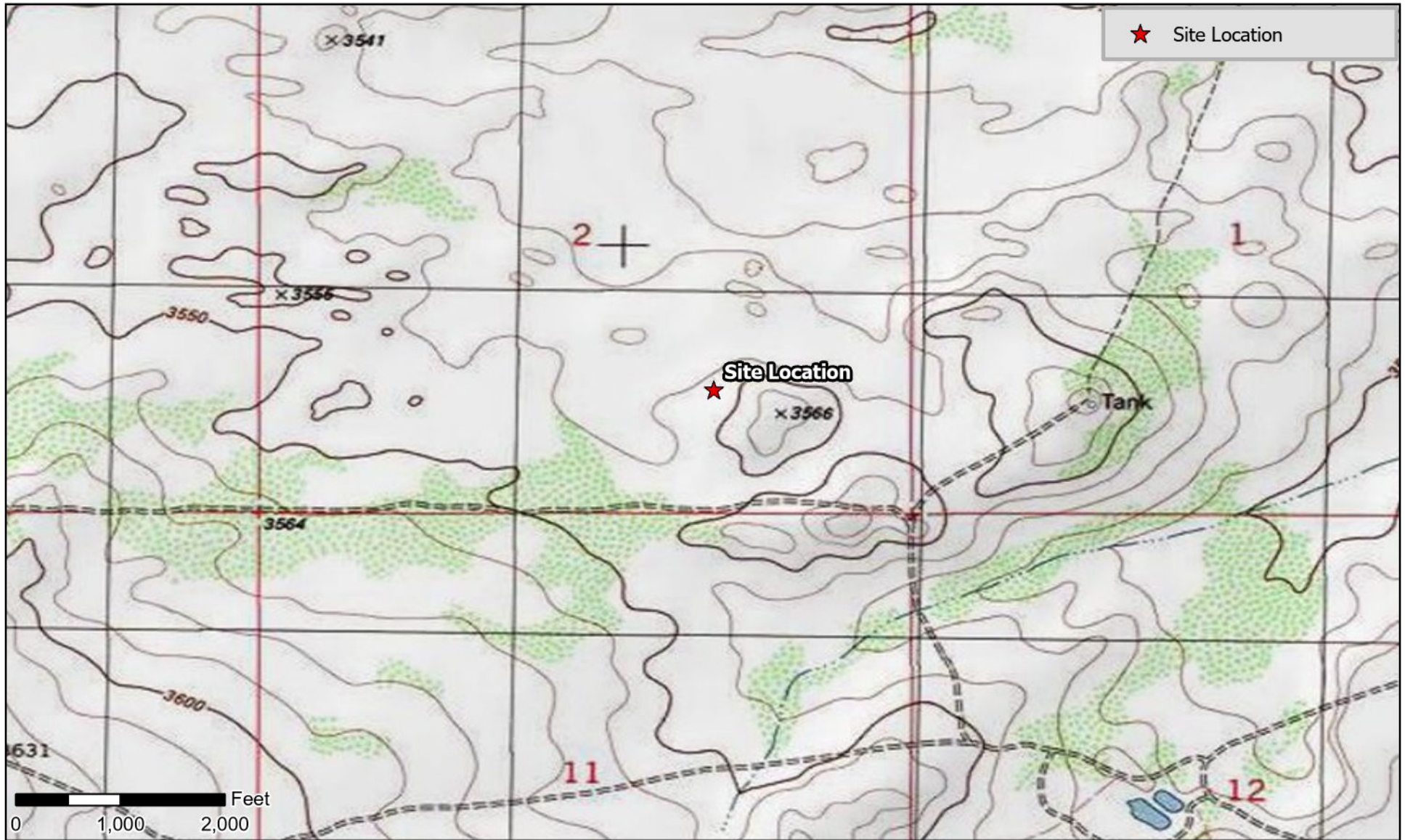




ATTACHMENT A: FIGURES

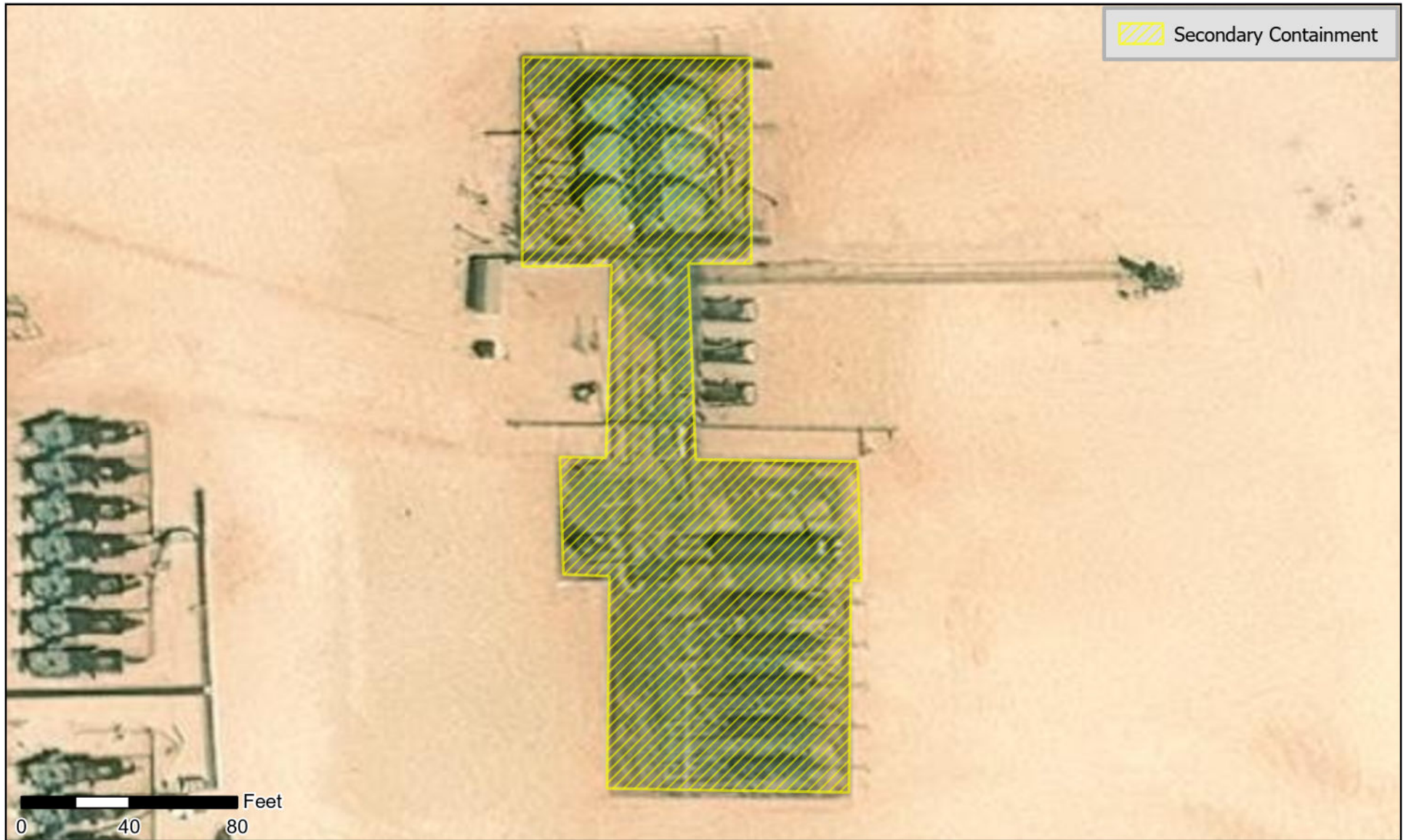






	SERPENTINE 2 FACILITY 1 DEVON ENERGY PRODUCTION COMPANY		
	Figure 1. Site Location Map	5/18/2026	
Coordinates: 32.3296895°N, -103.5396478°W			



	SERPENTINE 2 FACILITY 1 DEVON ENERGY PRODUCTION COMPANY		
	Figure 2. Topographic Map	5/18/2026	
Coordinates: 32.3296895°N, -103.5396478°W			Scale: 1:16,000



	SERPENTINE 2 FACILITY 1 DEVON ENERGY PRODUCTION COMPANY		
	Figure 3. Secondary Containment Map	5/18/2026	
Coordinates: 32.3296895°N, -103.5396478°W			Scale: 1:620

Standard Safety and Supply

<https://standardtx.com/>



ATTACHMENT B: SITE CHARACTERIZATION




OCD Site Locations & Karst Potential



5/14/2026, 4:31:45 PM

- Wells - Large Scale
 - Oil, New
 - ◆ Other
- Karst Occurrence Potential
 - Low
- Facility
 - ▭ PLSS First Division
 - - - PLSS Second Division



Oil Conservation Division of the New Mexico Energy, Minerals and Natural Resources Department., BLM, OCD, New Mexico Tech, OCD, BLM, Microsoft, Vantor

OSE POD Locations Map



5/14/2026, 4:41:10 PM

GIS WATERS PODs

- Pending
- Plugged
- Unknown

World Imagery

Low Resolution 15m Imagery


High Resolution 60cm Imagery

High Resolution 30cm Imagery

Citations

4.8m Resolution Metadata

1:18,803



Sources: Esri, TomTom, Garmin, FAO, NOAA, USGS, (c) OpenStreetMap contributors, and the GIS User Community, Vantor



WELL RECORD & LOG

OFFICE OF THE STATE ENGINEER

N. Thistle

www.ose.state.nm.us

1. GENERAL AND WELL LOCATION	OSE POD NO. (WELL NO) C-4767 POD1		WELL TAG ID NO.		OSE FILE NO(S) C-4767	
	WELL OWNER NAME(S) Devon Energy Resources				PHONE (OPTIONAL)	
	WELL OWNER MAILING ADDRESS 205 E. Bender Road #150				CITY Hobbs	STATE ZIP NM 88240
	WELL LOCATION (FROM GPS)	DEGREES LATITUDE 32	MINUTES 19	SECONDS 44.92	N	* ACCURACY REQUIRED: ONE TENTH OF A SECOND * DATUM REQUIRED: WGS 84
		LONGITUDE 103	33	16.43	W	
DESCRIPTION RELATING WELL LOCATION TO STREET ADDRESS AND COMMON LANDMARKS - PLSS (SECTION, TOWNSHIP, RANGE) WHERE AVAILABLE						

2. DRILLING & CASING INFORMATION	LICENSE NO. 1833	NAME OF LICENSED DRILLER Jason Maley			NAME OF WELL DRILLING COMPANY Vision Resources			
	DRILLING STARTED 12-13-23	DRILLING ENDED 12-13-23	DEPTH OF COMPLETED WELL (FT) 55'	BORE HOLE DEPTH (FT) 55'	DEPTH WATER FIRST ENCOUNTERED (FT) Dry			
	COMPLETED WELL IS: <input type="checkbox"/> ARTESIAN *add Centralizer info below <input checked="" type="checkbox"/> DRY HOLE <input type="checkbox"/> SHALLOW (UNCONFINED)				STATIC WATER LEVEL IN COMPLETED WELL (FT) Dry	DATE STATIC MEASURED 12-18-23		
	DRILLING FLUID: <input checked="" type="checkbox"/> AIR <input type="checkbox"/> MUD ADDITIVES - SPECIFY:							
	DRILLING METHOD: <input checked="" type="checkbox"/> ROTARY <input type="checkbox"/> HAMMER <input type="checkbox"/> CABLE TOOL <input type="checkbox"/> OTHER - SPECIFY:					CHECK HERE IF PITLESS ADAPTER IS INSTALLED <input type="checkbox"/>		
	DEPTH (feet bgl)		BORE HOLE DIAM (inches)	CASING MATERIAL AND/OR GRADE (include each casing string, and note sections of screen)	CASING CONNECTION TYPE (add coupling diameter)	CASING INSIDE DIAM. (inches)	CASING WALL THICKNESS (inches)	SLOT SIZE (inches)
	FROM	TO						
	0	45'	6"	2" PVC SCH40	Thread	2"	SCH40	N/A
	45'	55'	6"	2" PVC SCH40	Thread	2"	SCH 40	.02

3. ANNULAR MATERIAL	DEPTH (feet bgl)		BORE HOLE DIAM. (inches)	LIST ANNULAR SEAL MATERIAL AND GRAVEL PACK SIZE-RANGE BY INTERVAL <i>*(if using Centralizers for Artesian wells- indicate the spacing below)</i>	AMOUNT (cubic feet)	METHOD OF PLACEMENT
	FROM	TO				
				None pulled and plugged0		

FOR OSE INTERNAL USE

WR-20 WELL RECORD & LOG (Version 09/22/2022)

FILE NO. C-4767-POD1	POD NO. 1	TRN NO. 750184
LOCATION Expl 23.33.03.144	WELL TAG ID NO. _____	PAGE 1 OF 2

Mike A. Hamman, P.E.
State Engineer



Well Office
1900 WEST SECOND STREET
ROSWELL, NM 88201

**STATE OF NEW MEXICO
OFFICE OF THE STATE ENGINEER**

Trn Nbr: 750184
File Nbr: C 04767
Well File Nbr: C 04767 POD1

Jan. 12, 2024

DALE WOODALL
DEVON ENERGY RESOURCES
205 E BENDER ROAD #150
HOBBS, NM 88240

Greetings:

The above numbered permit was issued in your name on 08/18/2023.

The Well Record was received in this office on 01/12/2024, stating that it had been completed on 12/13/2023, and was a dry well. The well is to be plugged according to 19.27.4.30 NMAC.

Please note that another well can be drilled under this permit if the well is completed and the well log filed on or before 08/17/2024.

If you have any questions, please feel free to contact us.

Sincerely,

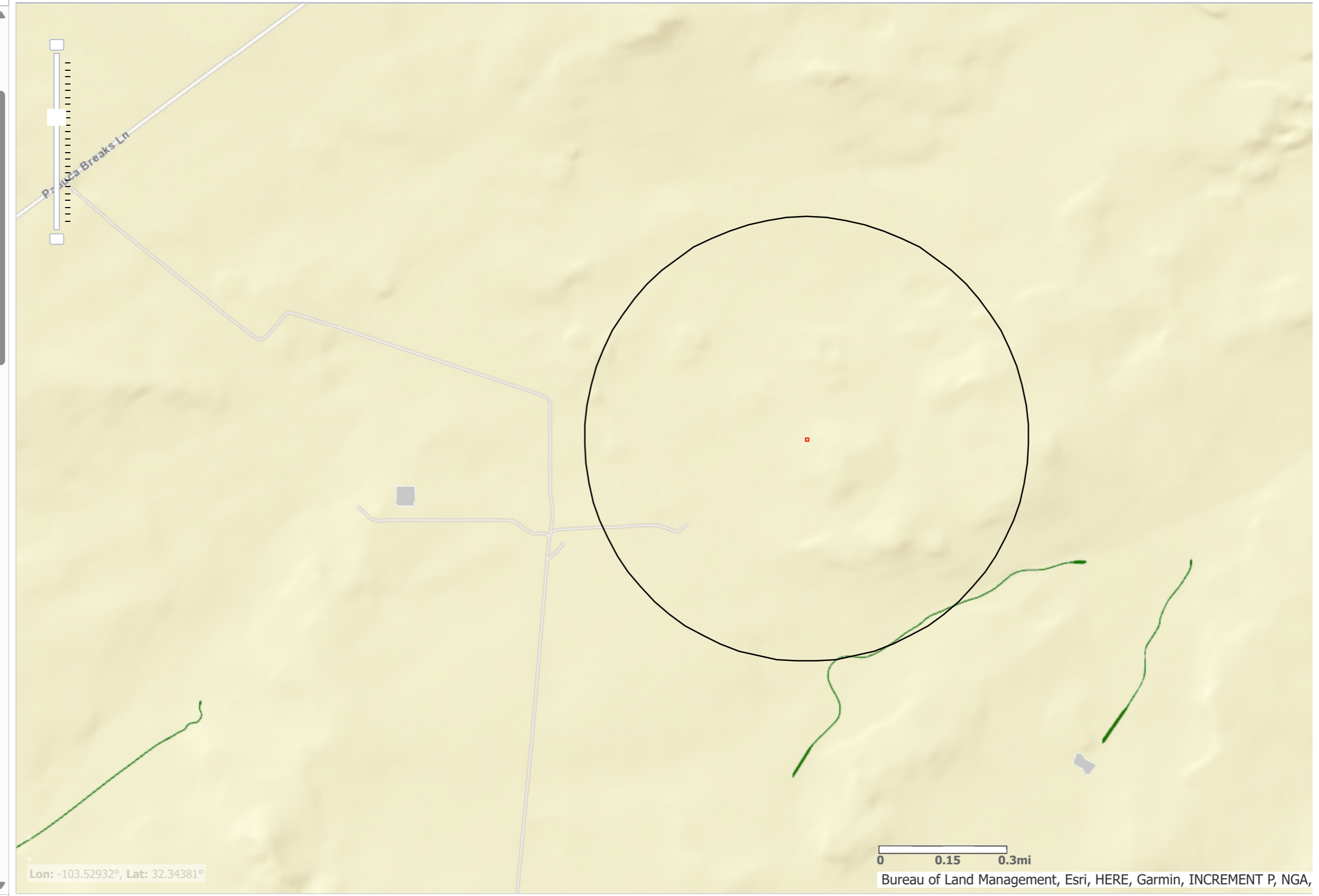
A handwritten signature in cursive script that reads "Maret Thompson".

Maret Thompson
(575) 622-6521

drywell

Legend Basemap Query 1:18,056

- Riparian Habitat
- Hydrogeomorphic Mapping (HGM) Linears
 - Riverine
- Hydrogeomorphic Mapping (HGM) Polygons
 - Depressional
 - Flats
 - Lacustrine Fringe
 - Riverine
 - Slope
- Landscape Position and Water Body (LLWW) Linears
 - Lentic (LE)
 - Lotic River (LR)
 - Lotic Stream (LS)
 - Pond (PD)
 - River (RV)
 - Stream (ST)
 - Terrene (TE)
- Landscape Position and Water Body (LLWW) Polygons
 - Lentic (LE)
 - Lake (LK)
 - Lotic River (LR)
 - Lotic Stream (LS)
 - Pond (PD)
 - River (RV)
 - Stream (ST)
 - Terrene (TE)
- Landform (LLWW)
 - Basin
 - Flat
 - Floodplain
 - Fringe
 - Island
 - Slope
- NWI Linears
 - Palustrine Emergent (PEM)
 - Palustrine Forested (PFO)
 - Palustrine Rock Bottom (PRB)
 - Palustrine Scrub Shrub (PSS)
 - Palustrine Unconsolidated (PUB, PUS)
 - Riverine (R2, R3, R4)



0 0.15 0.3mi
Bureau of Land Management, Esri, HERE, Garmin, INCREMENT P, NGA,



Serpentine 2 Facility 1



May 14, 2026

Wetlands

- Estuarine and Marine Deepwater
- Freshwater Emergent Wetland
- Lake
- Estuarine and Marine Wetland
- Freshwater Forested/Shrub Wetland
- Other
- Freshwater Pond
- Riverine

This map is for general reference only. The US Fish and Wildlife Service is not responsible for the accuracy or currentness of the base data shown on this map. All wetlands related data should be used in accordance with the layer metadata found on the Wetlands Mapper web site.

National Flood Hazard Layer FIRMMette



103°32'41"W 32°20'2"N



Legend

SEE FIS REPORT FOR DETAILED LEGEND AND INDEX MAP FOR FIRM PANEL LAYOUT

SPECIAL FLOOD HAZARD AREAS		Without Base Flood Elevation (BFE) Zone A, V, A99
		With BFE or Depth Zone AE, AO, AH, VE, AR
		Regulatory Floodway

OTHER AREAS OF FLOOD HAZARD		0.2% Annual Chance Flood Hazard, Areas of 1% annual chance flood with average depth less than one foot or with drainage areas of less than one square mile Zone X
		Future Conditions 1% Annual Chance Flood Hazard Zone X
		Area with Reduced Flood Risk due to Levee. See Notes. Zone X
		Area with Flood Risk due to Levee Zone D

OTHER AREAS		NO SCREEN Area of Minimal Flood Hazard Zone X
		Effective LOMRs
		Area of Undetermined Flood Hazard Zone D

GENERAL STRUCTURES		Channel, Culvert, or Storm Sewer
		Levee, Dike, or Floodwall

OTHER FEATURES		20.2 Cross Sections with 1% Annual Chance
		17.5 Water Surface Elevation
		Coastal Transect
		Base Flood Elevation Line (BFE)
		Limit of Study
		Jurisdiction Boundary
		Profile Baseline
	Hydrographic Feature	

MAP PANELS		Digital Data Available
		No Digital Data Available
		Unmapped



The pin displayed on the map is an approximate point selected by the user and does not represent an authoritative property location.

This map complies with FEMA's standards for the use of digital flood maps if it is not void as described below. The basemap shown complies with FEMA's basemap accuracy standards

The flood hazard information is derived directly from the authoritative NFHL web services provided by FEMA. This map was exported on 5/14/2026 at 10:50 PM and does not reflect changes or amendments subsequent to this date and time. The NFHL and effective information may change or become superseded by new data over time.

This map image is void if the one or more of the following map elements do not appear: basemap imagery, flood zone labels, legend, scale bar, map creation date, community identifiers, FIRM panel number, and FIRM effective date. Map images for unmapped and unmodernized areas cannot be used for regulatory purposes.



1:6,000

103°32'4"W 32°19'32"N

Standard Safety and Supply

<https://standardtx.com/>



ATTACHMENT C: PHOTOGRAPHIC DOCUMENTATION



Photo Log




View of Liner




View of Liner



Photo Log



View of Liner




View of Liner



Photo Log



View of Liner



View of Liner



Sante Fe Main Office
Phone: (505) 476-3441

General Information
Phone: (505) 629-6116

Online Phone Directory
<https://www.emnrd.nm.gov/ocd/contact-us>

State of New Mexico
Energy, Minerals and Natural Resources
Oil Conservation Division
1220 S. St Francis Dr.
Santa Fe, NM 87505

QUESTIONS

Action 591731

QUESTIONS

Operator: DEVON ENERGY PRODUCTION COMPANY, LP 333 West Sheridan Ave. Oklahoma City, OK 73102	OGRID: 6137
	Action Number: 591731
	Action Type: [C-141] Remediation Closure Request C-141 (C-141-v-Closure)

QUESTIONS

Prerequisites	
Incident ID (n#)	nAPP2528930966
Incident Name	NAPP2528930966 SERPENTINE 2 FACILITY 1 @ FAPP2303831375
Incident Type	Produced Water Release
Incident Status	Remediation Closure Report Received
Incident Facility	[fAPP2303831375] SERPENTINE 2 FACILITY 1

Location of Release Source	
<i>Please answer all the questions in this group.</i>	
Site Name	SERPENTINE 2 FACILITY 1
Date Release Discovered	10/15/2025
Surface Owner	State

Incident Details	
<i>Please answer all the questions in this group.</i>	
Incident Type	Produced Water Release
Did this release result in a fire or is the result of a fire	No
Did this release result in any injuries	No
Has this release reached or does it have a reasonable probability of reaching a watercourse	No
Has this release endangered or does it have a reasonable probability of endangering public health	No
Has this release substantially damaged or will it substantially damage property or the environment	No
Is this release of a volume that is or may with reasonable probability be detrimental to fresh water	No

Nature and Volume of Release	
<i>Material(s) released, please answer all that apply below. Any calculations or specific justifications for the volumes provided should be attached to the follow-up C-141 submission.</i>	
Crude Oil Released (bbls) Details	Not answered.
Produced Water Released (bbls) Details	Cause: Equipment Failure Valve Produced Water Released: 47 BBL Recovered: 47 BBL Lost: 0 BBL.
Is the concentration of chloride in the produced water >10,000 mg/l	Yes
Condensate Released (bbls) Details	Not answered.
Natural Gas Vented (Mcf) Details	Not answered.
Natural Gas Flared (Mcf) Details	Not answered.
Other Released Details	Not answered.
Are there additional details for the questions above (i.e. any answer containing Other, Specify, Unknown, and/or Fire, or any negative lost amounts)	Valve developed leak allowing fluids to be released to lined secondary containment.

Sante Fe Main Office
Phone: (505) 476-3441

General Information
Phone: (505) 629-6116

Online Phone Directory
<https://www.emnrd.nm.gov/ocd/contact-us>

State of New Mexico
Energy, Minerals and Natural Resources
Oil Conservation Division
1220 S. St Francis Dr.
Santa Fe, NM 87505

QUESTIONS, Page 2

Action 591731

QUESTIONS (continued)

Operator: DEVON ENERGY PRODUCTION COMPANY, LP 333 West Sheridan Ave. Oklahoma City, OK 73102	OGRID: 6137
	Action Number: 591731
	Action Type: [C-141] Remediation Closure Request C-141 (C-141-v-Closure)

QUESTIONS

Nature and Volume of Release (continued)	
Is this a gas only submission (i.e. only significant Mcf values reported)	No, according to supplied volumes this does not appear to be a "gas only" report.
Was this a major release as defined by Subsection A of 19.15.29.7 NMAC	Yes
Reasons why this would be considered a submission for a notification of a major release	From paragraph A. "Major release" determine using: (1) an unauthorized release of a volume, excluding gases, of 25 barrels or more.
<i>With the implementation of the 19.15.27 NMAC (05/25/2021), venting and/or flaring of natural gas (i.e. gas only) are to be submitted on the C-129 form.</i>	

Initial Response

The responsible party must undertake the following actions immediately unless they could create a safety hazard that would result in injury.

The source of the release has been stopped	True
The impacted area has been secured to protect human health and the environment	True
Released materials have been contained via the use of berms or dikes, absorbent pads, or other containment devices	True
All free liquids and recoverable materials have been removed and managed appropriately	True
If all the actions described above have not been undertaken, explain why	<i>Not answered.</i>

Per Paragraph (4) of Subsection B of 19.15.29.8 NMAC the responsible party may commence remediation immediately after discovery of a release. If remediation has begun, please prepare and attach a narrative of actions to date in the follow-up C-141 submission. If remedial efforts have been successfully completed or if the release occurred within a lined containment area (see Subparagraph (a) of Paragraph (5) of Subsection A of 19.15.29.11 NMAC), please prepare and attach all information needed for closure evaluation in the follow-up C-141 submission.

I hereby certify that the information given above is true and complete to the best of my knowledge and understand that pursuant to OCD rules and regulations all operators are required to report and/or file certain release notifications and perform corrective actions for releases which may endanger public health or the environment. The acceptance of a C-141 report by the OCD does not relieve the operator of liability should their operations have failed to adequately investigate and remediate contamination that pose a threat to groundwater, surface water, human health or the environment. In addition, OCD acceptance of a C-141 report does not relieve the operator of responsibility for compliance with any other federal, state, or local laws and/or regulations.

I hereby agree and sign off to the above statement	Name: James Raley Title: EHS Professional Email: jim.raley@dvn.com Date: 06/08/2026
--	--

Sante Fe Main Office
Phone: (505) 476-3441

General Information
Phone: (505) 629-6116

Online Phone Directory
<https://www.emnrd.nm.gov/ocd/contact-us>

State of New Mexico
Energy, Minerals and Natural Resources
Oil Conservation Division
1220 S. St Francis Dr.
Santa Fe, NM 87505

QUESTIONS, Page 3

Action 591731

QUESTIONS (continued)

Operator: DEVON ENERGY PRODUCTION COMPANY, LP 333 West Sheridan Ave. Oklahoma City, OK 73102	OGRID: 6137
	Action Number: 591731
	Action Type: [C-141] Remediation Closure Request C-141 (C-141-v-Closure)

QUESTIONS

Site Characterization

Please answer all the questions in this group (only required when seeking remediation plan approval and beyond). This information must be provided to the appropriate district office no later than 90 days after the release discovery date.

What is the shallowest depth to groundwater beneath the area affected by the release in feet below ground surface (ft bgs)	Between 51 and 75 (ft.)
What method was used to determine the depth to ground water	NM OSE iWaters Database Search
Did this release impact groundwater or surface water	No
What is the minimum distance, between the closest lateral extents of the release and the following surface areas:	
A continuously flowing watercourse or any other significant watercourse	Between ½ and 1 (mi.)
Any lakebed, sinkhole, or playa lake (measured from the ordinary high-water mark)	Between 1 and 5 (mi.)
An occupied permanent residence, school, hospital, institution, or church	Greater than 5 (mi.)
A spring or a private domestic fresh water well used by less than five households for domestic or stock watering purposes	Between 1 and 5 (mi.)
Any other fresh water well or spring	Between 1 and 5 (mi.)
Incorporated municipal boundaries or a defined municipal fresh water well field	Greater than 5 (mi.)
A wetland	Between ½ and 1 (mi.)
A subsurface mine	Greater than 5 (mi.)
An (non-karst) unstable area	Greater than 5 (mi.)
Categorize the risk of this well / site being in a karst geology	Low
A 100-year floodplain	Between 1 and 5 (mi.)
Did the release impact areas not on an exploration, development, production, or storage site	No

Remediation Plan

Please answer all the questions that apply or are indicated. This information must be provided to the appropriate district office no later than 90 days after the release discovery date.

Requesting a remediation plan approval with this submission	Yes
<i>Attach a comprehensive report demonstrating the lateral and vertical extents of soil contamination associated with the release have been determined, pursuant to 19.15.29.11 NMAC and 19.15.29.13 NMAC.</i>	
Have the lateral and vertical extents of contamination been fully delineated	Yes
Was this release entirely contained within a lined containment area	Yes
<i>Per Subsection B of 19.15.29.11 NMAC unless the site characterization report includes completed efforts at remediation, the report must include a proposed remediation plan in accordance with 19.15.29.12 NMAC, which includes the anticipated timelines for beginning and completing the remediation.</i>	
On what estimated date will the remediation commence	05/06/2026
On what date will (or did) the final sampling or liner inspection occur	05/06/2026
On what date will (or was) the remediation complete(d)	05/06/2026
What is the estimated surface area (in square feet) that will be remediated	18000
What is the estimated volume (in cubic yards) that will be remediated	0

These estimated dates and measurements are recognized to be the best guess or calculation at the time of submission and may (be) change(d) over time as more remediation efforts are completed. The OCD recognizes that proposed remediation measures may have to be minimally adjusted in accordance with the physical realities encountered during remediation. If the responsible party has any need to significantly deviate from the remediation plan proposed, then it should consult with the division to determine if another remediation plan submission is required.

Sante Fe Main Office
Phone: (505) 476-3441

General Information
Phone: (505) 629-6116

Online Phone Directory
<https://www.emnrd.nm.gov/ocd/contact-us>

State of New Mexico
Energy, Minerals and Natural Resources
Oil Conservation Division
1220 S. St Francis Dr.
Santa Fe, NM 87505

QUESTIONS, Page 4

Action 591731

QUESTIONS (continued)

Operator: DEVON ENERGY PRODUCTION COMPANY, LP 333 West Sheridan Ave. Oklahoma City, OK 73102	OGRID: 6137
	Action Number: 591731
	Action Type: [C-141] Remediation Closure Request C-141 (C-141-v-Closure)

QUESTIONS

Remediation Plan (continued)	
<i>Please answer all the questions that apply or are indicated. This information must be provided to the appropriate district office no later than 90 days after the release discovery date.</i>	
This remediation will (or is expected to) utilize the following processes to remediate / reduce contaminants:	
<i>(Select all answers below that apply.)</i>	
Is (or was) there affected material present needing to be removed	Yes
Is (or was) there a power wash of the lined containment area (to be) performed	Yes
OTHER (Non-listed remedial process)	Not answered.
<i>Per Subsection B of 19.15.29.11 NMAC unless the site characterization report includes completed efforts at remediation, the report must include a proposed remediation plan in accordance with 19.15.29.12 NMAC, which includes the anticipated timelines for beginning and completing the remediation.</i>	
I hereby certify that the information given above is true and complete to the best of my knowledge and understand that pursuant to OCD rules and regulations all operators are required to report and/or file certain release notifications and perform corrective actions for releases which may endanger public health or the environment. The acceptance of a C-141 report by the OCD does not relieve the operator of liability should their operations have failed to adequately investigate and remediate contamination that pose a threat to groundwater, surface water, human health or the environment. In addition, OCD acceptance of a C-141 report does not relieve the operator of responsibility for compliance with any other federal, state, or local laws and/or regulations.	
I hereby agree and sign off to the above statement	Name: James Raley Title: EHS Professional Email: jim.raley@dvsn.com Date: 06/08/2026
<i>The OCD recognizes that proposed remediation measures may have to be minimally adjusted in accordance with the physical realities encountered during remediation. If the responsible party has any need to significantly deviate from the remediation plan proposed, then it should consult with the division to determine if another remediation plan submission is required.</i>	

Sante Fe Main Office
Phone: (505) 476-3441

General Information
Phone: (505) 629-6116

Online Phone Directory
<https://www.emnrd.nm.gov/ocd/contact-us>

State of New Mexico
Energy, Minerals and Natural Resources
Oil Conservation Division
1220 S. St Francis Dr.
Santa Fe, NM 87505

QUESTIONS, Page 6

Action 591731

QUESTIONS (continued)

Operator: DEVON ENERGY PRODUCTION COMPANY, LP 333 West Sheridan Ave. Oklahoma City, OK 73102	OGRID: 6137
	Action Number: 591731
	Action Type: [C-141] Remediation Closure Request C-141 (C-141-v-Closure)

QUESTIONS

Liner Inspection Information	
Last liner inspection notification (C-141L) recorded	581423
Liner inspection date pursuant to Subparagraph (a) of Paragraph (5) of Subsection A of 19.15.29.11 NMAC	05/06/2026
Was all the impacted materials removed from the liner	Yes
What was the liner inspection surface area in square feet	18000

Remediation Closure Request	
<i>Only answer the questions in this group if seeking remediation closure for this release because all remediation steps have been completed.</i>	
Requesting a remediation closure approval with this submission	Yes
Have the lateral and vertical extents of contamination been fully delineated	Yes
Was this release entirely contained within a lined containment area	Yes
What was the total surface area (in square feet) remediated	18000
What was the total volume (cubic yards) remediated	0
Summarize any additional remediation activities not included by answers (above)	Liner Inspected

The responsible party must attach information demonstrating they have complied with all applicable closure requirements and any conditions or directives of the OCD. This demonstration should be in the form of a comprehensive report (in .pdf format) including a scaled site map, sampling diagrams, relevant field notes, photographs of any excavation prior to backfilling, laboratory data including chain of custody documents of final sampling, and a narrative of the remedial activities. Refer to 19.15.29.12 NMAC.

I hereby certify that the information given above is true and complete to the best of my knowledge and understand that pursuant to OCD rules and regulations all operators are required to report and/or file certain release notifications and perform corrective actions for releases which may endanger public health or the environment. The acceptance of a C-141 report by the OCD does not relieve the operator of liability should their operations have failed to adequately investigate and remediate contamination that pose a threat to groundwater, surface water, human health or the environment. In addition, OCD acceptance of a C-141 report does not relieve the operator of responsibility for compliance with any other federal, state, or local laws and/or regulations. The responsible party acknowledges they must substantially restore, reclaim, and re-vegetate the impacted surface area to the conditions that existed prior to the release or their final land use in accordance with 19.15.29.13 NMAC including notification to the OCD when reclamation and re-vegetation are complete.

I hereby agree and sign off to the above statement	Name: James Raley Title: EHS Professional Email: jim.ralej@dmv.com Date: 06/08/2026
--	--

Sante Fe Main Office
Phone: (505) 476-3441

General Information
Phone: (505) 629-6116

Online Phone Directory
<https://www.emnrd.nm.gov/ocd/contact-us>

State of New Mexico
Energy, Minerals and Natural Resources
Oil Conservation Division
1220 S. St Francis Dr.
Santa Fe, NM 87505

CONDITIONS

Action 591731

CONDITIONS

Operator: DEVON ENERGY PRODUCTION COMPANY, LP 333 West Sheridan Ave. Oklahoma City, OK 73102	OGRID: 6137
	Action Number: 591731
	Action Type: [C-141] Remediation Closure Request C-141 (C-141-v-Closure)

CONDITIONS

Created By	Condition	Condition Date
michael.buchanan	Liner inspection and closure approved. Liner appears to be in good condition.	6/15/2026