

1. Operator Name and Address APACHE CORP 6120 S. YALE TULSA , OK 74136		2. OGRID Number 873
		3. API Number 30-025-38649
4. Property Code 22503	5. Property Name NORTHEAST DRINKARD UNIT	6. Well No. 536

UL - Lot	Section	Township	Range	Lot Idn	Feet From	N/S Line	Feet From	E/W Line	County
A	15	21S	37E	A	140	N	720	E	LEA

EUNICE-BLI-TU-DR NORTH	22900
------------------------	-------

9. Work Type New Well	10. Well Type OIL	11. Cable/Rotary	12. Lease Type State	13. Ground Level Elevation 3444
14. Multiple N	15. Proposed Depth	16. Formation Drinkard	17. Contractor	18. Spud Date 1/25/2008
Depth to Ground water 49		Distance from nearest fresh water well		Distance to nearest surface water
Pit: Liner: Synthetic <input type="checkbox"/> mls thick      Clay <input type="checkbox"/> Pit Volume:      bbls      Drilling Method:				
Closed Loop System <input checked="" type="checkbox"/> Fresh Water      Brine <input type="checkbox"/> Diesel/Oil-based <input type="checkbox"/> Gas/Air <input type="checkbox"/>				

Type	Hole Size	Casing Type	Casing Weight/ft	Setting Depth	Sacks of Cement	Estimated TOC
Surf	12.25	8.625	24	1300	575	
Prod	7.825	5.5	17	6900	1100	

\_\_\_\_\_

Type	Working Pressure	Test Pressure	Manufacturer
DoubleRam	2000	3000	

Conditions of Approval Attached
---------------------------------

District I  
1625 N. French Dr., Hobbs, NM 88240  
Phone:(505) 393-6161 Fax:(505) 393-0720  
District II  
1301 W. Grand Ave., Artesia, NM 88210  
Phone:(505) 748-1283 Fax:(505) 748-9720  
District III  
1000 Rio Brazos Rd., Aztec, NM 87410  
Phone:(505) 334-6178 Fax:(505) 334-6170  
District IV  
1220 S. St Francis Dr., Santa Fe, NM 87505  
Phone:(505) 476-3470 Fax:(505) 476-3462

State of New Mexico  
Energy, Minerals and Natural Resources  
Oil Conservation Division  
1220 S. St Francis Dr.  
Santa Fe, NM 87505

Form C-102  
Permit 66426

WELL LOCATION AND ACREAGE DEDICATION PLAT

1. API Number 30-025-38649	2. Pool Code 22900	3. Pool Name EUNICE,BLI-TU-DR, NORTH
4. Property Code 22503	5. Property Name NORTHEAST DRINKARD UNIT	6. Well No. 536
7. OGRID No. 873	8. Operator Name APACHE CORP	9. Elevation 3444




10. Surface Location

UL - Lot A	Section 15	Township 21S	Range 37E	Lot Idn	Feet From 140	N/S Line N	Feet From 720	E/W Line E	County LEA
---------------	---------------	-----------------	--------------	---------	------------------	---------------	------------------	---------------	---------------

11. Bottom Hole Location If Different From Surface

UL - Lot	Section	Township	Range	Lot Idn	Feet From	N/S Line	Feet From	E/W Line	County
12. Dedicated Acres 40.00	13. Joint or Infill	14. Consolidation Code	15. Order No.						

NO ALLOWABLE WILL BE ASSIGNED TO THIS COMPLETION UNTIL ALL INTERESTS HAVE BEEN CONSOLIDATED OR A NON-STANDARD UNIT HAS BEEN APPROVED BY THE DIVISION

<table><tr><td></td><td></td><td></td><td></td></tr><tr><td></td><td></td><td></td><td></td></tr><tr><td></td><td></td><td></td><td></td></tr><tr><td></td><td></td><td></td><td></td></tr></table>																	<p><b>OPERATOR CERTIFICATION</b></p> <p><i>I hereby certify that the information contained herein is true and complete to the best of my knowledge and belief.</i></p> <p>E-Signed By: Lana Williams Title: Sr. Department Clerk Date: 12/20/2007</p> <hr/> <p><b>SURVEYOR CERTIFICATION</b></p> <p><i>I hereby certify that the well location shown on this plat was plotted from field notes of actual surveys made by me or under my supervision, and that the same is true and correct to the best of my belief.</i></p> <p>Surveyed By: RONALD J. EIDSON Date of Survey: 8/30/2007 Certificate Number: 3239</p>
																	

# Permit Conditions of Approval

Operator: APACHE CORP , 873

Well: NORTHEAST DRINKARD UNIT #536

API: 30-025-38649

OCD Reviewer	Condition
pkautz	Pit construction and closure must satisfy all requirements of your approved plan, O.C.D. Rule 19.15.2.50, and the Pit and Below-Grade Tank Guidelines