

Energy, Minerals and Natural Resources

Oil Conservation Division

1220 S. St Francis Dr.

Santa Fe, NM 87505

APPLICATION FOR PERMIT TO DRILL, RE-ENTER, DEEPEN, PLUGBACK, OR ADD A ZONE

1. Operator Name and Address APACHE CORP 6120 S. YALE TULSA , OK 74136		2. OGRID Number 873
		3. API Number 30-025-39286
4. Property Code 23114	5. Property Name STATE C TRACT 13	6. Well No. 014

7. Surface Location

UL - Lot D	Section 36	Township 21S	Range 37E	Lot Idn D	Feet From 450	N/S Line N	Feet From 990	E/W Line W	County LEA
---------------	---------------	-----------------	--------------	--------------	------------------	---------------	------------------	---------------	---------------

8. Pool Information

BLINEBRY OIL AND GAS (OIL)	6660
TUBB OIL AND GAS (OIL)	60240
DRINKARD	19190

Additional Well Information

9. Work Type New Well	10. Well Type OIL	11. Cable/Rotary	12. Lease Type State	13. Ground Level Elevation 3366
14. Multiple Y	15. Proposed Depth	16. Formation Drinkard	17. Contractor	18. Spud Date 3/1/2009
Depth to Ground water 72		Distance from nearest fresh water well		Distance to nearest surface water
Pit: Liner: Synthetic <input type="checkbox"/> mls thick Clay <input type="checkbox"/> Pit Volume: bbls Drilling Method:				
Closed Loop System <input checked="" type="checkbox"/> Fresh Water <input type="checkbox"/> Brine <input type="checkbox"/> Diesel/Oil-based <input type="checkbox"/> Gas/Air <input type="checkbox"/>				

19. Proposed Casing and Cement Program

Type	Hole Size	Casing Type	Casing Weight/ft	Setting Depth	Sacks of Cement	Estimated TOC
Surf	12.25	8.625	24	1350	575	0
Prod	7.875	5.5	17	6925	1150	0

Casing/Cement Program: Additional Comments

Proposed Blowout Prevention Program

Type	Working Pressure	Test Pressure	Manufacturer
DoubleRam	3000	2000	

I hereby certify that the information given above is true and complete to the best of my knowledge and belief. I further certify that the drilling pit will be constructed according to NMOCD guidelines <input type="checkbox"/> a general permit <input type="checkbox"/> or an (attached) alternative OCD-approved plan <input type="checkbox"/> .	OIL CONSERVATION DIVISION	
	Approved By: Paul Kautz	
Printed Name: Electronically filed by Lana Williams	Title: Geologist	
Title: Engineering Tech	Approved Date: 12/2/2008	Expiration Date: 12/2/2010
Email Address: lana.williams@apachecorp.com		
Date: 11/24/2008	Phone: 918-491-4900	Conditions of Approval Attached

District I
1625 N. French Dr., Hobbs, NM 88240
Phone:(505) 393-6161 Fax:(505) 393-0720
District II
1301 W. Grand Ave., Artesia, NM 88210
Phone:(505) 748-1283 Fax:(505) 748-9720
District III
1000 Rio Brazos Rd., Aztec, NM 87410
Phone:(505) 334-6178 Fax:(505) 334-6170
District IV
1220 S. St Francis Dr., Santa Fe, NM 87505
Phone:(505) 476-3470 Fax:(505) 476-3462

State of New Mexico
Energy, Minerals and Natural Resources
Oil Conservation Division
1220 S. St Francis Dr.
Santa Fe, NM 87505

Form C-102
Permit 85666

WELL LOCATION AND ACREAGE DEDICATION PLAT

1. API Number 30-025-39286	2. Pool Code 6660	3. Pool Name BLINEBRY OIL AND GAS (OIL)
4. Property Code 23114	5. Property Name STATE C TRACT 13	6. Well No. 014
7. OGRID No. 873	8. Operator Name APACHE CORP	9. Elevation 3366

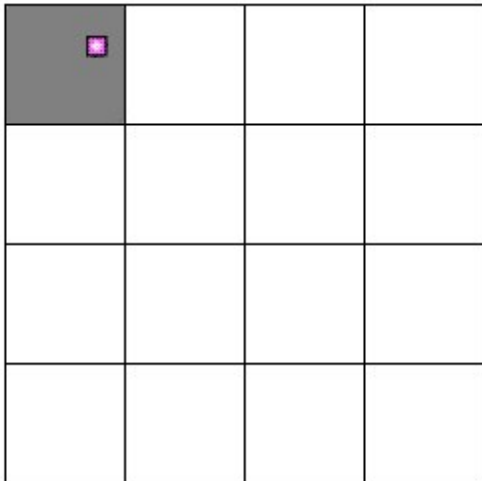


10. Surface Location

UL - Lot D	Section 36	Township 21S	Range 37E	Lot Idn	Feet From 450	N/S Line N	Feet From 990	E/W Line W	County LEA
---------------	---------------	-----------------	--------------	---------	------------------	---------------	------------------	---------------	---------------

11. Bottom Hole Location If Different From Surface

UL - Lot	Section	Township	Range	Lot Idn	Feet From	N/S Line	Feet From	E/W Line	County
12. Dedicated Acres 40.00	13. Joint or Infill	14. Consolidation Code	15. Order No.						

NO ALLOWABLE WILL BE ASSIGNED TO THIS COMPLETION UNTIL ALL INTERESTS HAVE BEEN CONSOLIDATED OR A NON-STANDARD UNIT HAS BEEN APPROVED BY THE DIVISION

<table><tr><td></td></tr></table>		<p>OPERATOR CERTIFICATION</p> <p><i>I hereby certify that the information contained herein is true and complete to the best of my knowledge and belief.</i></p> <p>E-Signed By: Lana Williams Title: Engineering Tech Date: 11/24/2008</p> <hr/> <p>SURVEYOR CERTIFICATION</p> <p><i>I hereby certify that the well location shown on this plat was plotted from field notes of actual surveys made by me or under my supervision, and that the same is true and correct to the best of my belief.</i></p> <p>Surveyed By: RONALD J. EIDSON Date of Survey: 11/6/2008 Certificate Number: 3239</p>
		

District I
 1625 N. French Dr., Hobbs, NM 88240
 Phone:(505) 393-6161 Fax:(505) 393-0720

District II
 1301 W. Grand Ave., Artesia, NM 88210
 Phone:(505) 748-1283 Fax:(505) 748-9720

District III
 1000 Rio Brazos Rd., Aztec, NM 87410
 Phone:(505) 334-6178 Fax:(505) 334-6170

District IV
 1220 S. St Francis Dr., Santa Fe, NM 87505
 Phone:(505) 476-3470 Fax:(505) 476-3462

State of New Mexico
Energy, Minerals and Natural Resources
Oil Conservation Division
1220 S. St Francis Dr.
Santa Fe, NM 87505

Form C-102
 Permit 85666

WELL LOCATION AND ACREAGE DEDICATION PLAT

1. API Number 30-025-39286	2. Pool Code 60240	3. Pool Name TUBB OIL AND GAS (OIL)
4. Property Code 23114	5. Property Name STATE C TRACT 13	6. Well No. 014
7. OGRID No. 873	8. Operator Name APACHE CORP	9. Elevation 3366

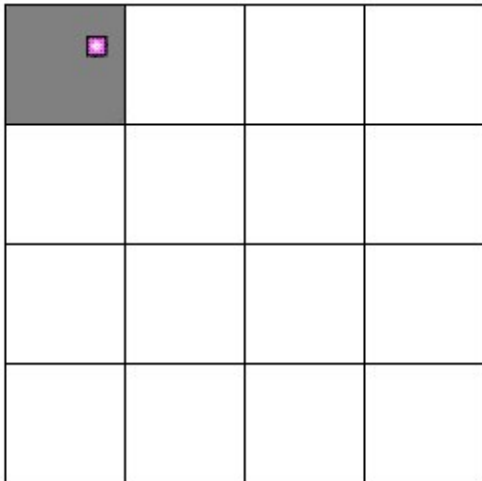
10. Surface Location

UL - Lot D	Section 36	Township 21S	Range 37E	Lot Idn	Feet From 450	N/S Line N	Feet From 990	E/W Line W	County LEA
---------------	---------------	-----------------	--------------	---------	------------------	---------------	------------------	---------------	---------------

11. Bottom Hole Location If Different From Surface

UL - Lot	Section	Township	Range	Lot Idn	Feet From	N/S Line	Feet From	E/W Line	County
12. Dedicated Acres 40.00	13. Joint or Infill	14. Consolidation Code	15. Order No.						

NO ALLOWABLE WILL BE ASSIGNED TO THIS COMPLETION UNTIL ALL INTERESTS HAVE BEEN CONSOLIDATED OR A NON-STANDARD UNIT HAS BEEN APPROVED BY THE DIVISION

	OPERATOR CERTIFICATION	
	<i>I hereby certify that the information contained herein is true and complete to the best of my knowledge and belief.</i> E-Signed By: Lana Williams Title: Engineering Tech Date: 11/24/2008	
	SURVEYOR CERTIFICATION	
	<i>I hereby certify that the well location shown on this plat was plotted from field notes of actual surveys made by me or under my supervision, and that the same is true and correct to the best of my belief.</i> Surveyed By: RONALD J. EIDSON Date of Survey: 11/6/2008 Certificate Number: 3239	

District I
1625 N. French Dr., Hobbs, NM 88240
Phone:(505) 393-6161 Fax:(505) 393-0720
District II
1301 W. Grand Ave., Artesia, NM 88210
Phone:(505) 748-1283 Fax:(505) 748-9720
District III
1000 Rio Brazos Rd., Aztec, NM 87410
Phone:(505) 334-6178 Fax:(505) 334-6170
District IV
1220 S. St Francis Dr., Santa Fe, NM 87505
Phone:(505) 476-3470 Fax:(505) 476-3462

State of New Mexico
Energy, Minerals and Natural Resources
Oil Conservation Division
1220 S. St Francis Dr.
Santa Fe, NM 87505

Form C-102
Permit 85666

WELL LOCATION AND ACREAGE DEDICATION PLAT

1. API Number 30-025-39286	2. Pool Code 19190	3. Pool Name DRINKARD
4. Property Code 23114	5. Property Name STATE C TRACT 13	6. Well No. 014
7. OGRID No. 873	8. Operator Name APACHE CORP	9. Elevation 3366

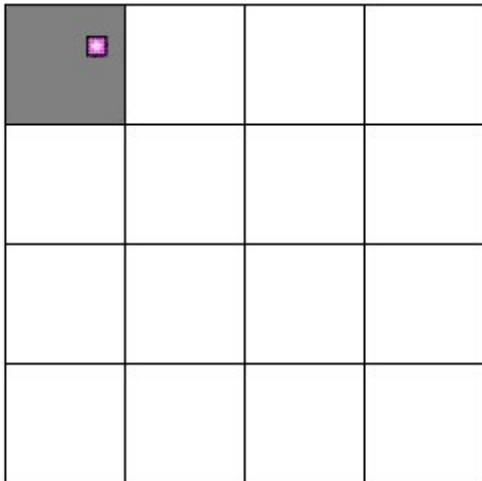


10. Surface Location

UL - Lot D	Section 36	Township 21S	Range 37E	Lot Idn	Feet From 450	N/S Line N	Feet From 990	E/W Line W	County LEA
---------------	---------------	-----------------	--------------	---------	------------------	---------------	------------------	---------------	---------------

11. Bottom Hole Location If Different From Surface

UL - Lot	Section	Township	Range	Lot Idn	Feet From	N/S Line	Feet From	E/W Line	County
12. Dedicated Acres 40.00	13. Joint or Infill	14. Consolidation Code	15. Order No.						

NO ALLOWABLE WILL BE ASSIGNED TO THIS COMPLETION UNTIL ALL INTERESTS HAVE BEEN CONSOLIDATED OR A NON-STANDARD UNIT HAS BEEN APPROVED BY THE DIVISION

<table><tr><td></td></tr></table>		<p>OPERATOR CERTIFICATION</p> <p><i>I hereby certify that the information contained herein is true and complete to the best of my knowledge and belief.</i></p> <p>E-Signed By: Lana Williams Title: Engineering Tech Date: 11/24/2008</p> <hr/> <p>SURVEYOR CERTIFICATION</p> <p><i>I hereby certify that the well location shown on this plat was plotted from field notes of actual surveys made by me or under my supervision, and that the same is true and correct to the best of my belief.</i></p> <p>Surveyed By: RONALD J. EIDSON Date of Survey: 11/6/2008 Certificate Number: 3239</p>
		

Permit Comments

Operator: APACHE CORP , 873

Well: STATE C TRACT 13 #014

API: 30-025-39286

Created By	Comment	Comment Date
DMULL	OCD received form C-144 "Pit Registration". OCD Permit Number P1-00743.	12/2/2008

Permit Conditions of Approval

Operator: APACHE CORP , 873

Well: STATE C TRACT 13 #014

API: 30-025-39286

OCD Reviewer	Condition
DMULL	Will require the form C-103 per R-11363 "Pre Approved Pools and Area" for Downhole commingling before multiple zones can be produced by commingling in the wellbore accordance with the procedure set forth in Rule 303C(3)(b).