

District I
1625 N. French Dr., Hobbs, NM 88240
Phone:(575) 393-6161 Fax:(575) 393-0720
District II
811 S. First St., Artesia, NM 88210
Phone:(575) 748-1283 Fax:(575) 748-9720
District III
1000 Rio Brazos Rd., Aztec, NM 87410
Phone:(505) 334-6178 Fax:(505) 334-6170
District IV
1220 S. St Francis Dr., Santa Fe, NM 87505
Phone:(505) 476-3470 Fax:(505) 476-3462

State of New Mexico
Energy, Minerals and Natural Resources
Oil Conservation Division
1220 S. St Francis Dr.
Santa Fe, NM 87505

Form C-101
August 1, 2011
Permit 149946

APPLICATION FOR PERMIT TO DRILL, RE-ENTER, DEEPEN, PLUGBACK, OR ADD A ZONE

1. Operator Name and Address APACHE CORP 303 Veterans Airpark Lane Midland, TX 79705		2. OGRID Number 873
		3. API Number 30-025-40615
4. Property Code 302333	5. Property Name J R PHILLIPS	6. Well No. 012

7. Surface Location

UL - Lot	Section	Township	Range	Lot Idn	Feet From	N/S Line	Feet From	E/W Line	County
B	1	20S	36E	2	570	N	2240	E	LEA

8. Pool Information

MONUMENT;MCKEE-ELLENBURG (PRO GAS)	81400
MONUMENT;ABO	46970
WILDCAT G-03 S203601A;DRINKARD	97773
MONUMENT;TUBB, WEST (GAS)	96968

Additional Well Information

9. Work Type New Well	10. Well Type OIL	11. Cable/Rotary	12. Lease Type Private	13. Ground Level Elevation 3581
14. Multiple Y	15. Proposed Depth 10200	16. Formation Ellenburger	17. Contractor	18. Spud Date
Depth to Ground water		Distance from nearest fresh water well		Distance to nearest surface water

19. Proposed Casing and Cement Program

Type	Hole Size	Casing Type	Casing Weight/ft	Setting Depth	Sacks of Cement	Estimated TOC
Surf	17.5	13.375	48	1000	900	
Int1	12.25	9.625	40	5100	800	
Prod	8.75	5.5	17	10200	1400	

Casing/Cement Program: Additional Comments

--

Proposed Blowout Prevention Program

Type	Working Pressure	Test Pressure	Manufacturer
Hydril	3000	2000	

I hereby certify that the information given above is true and complete to the best of my knowledge and belief. I further certify that the drilling pit will be constructed according to NMOCD guidelines <input type="checkbox"/> , a general permit <input type="checkbox"/> , or an (attached) alternative OCD-approved plan <input type="checkbox"/> . Printed Name: Electronically filed by Bobby Smith Title: Email Address: bobby.smith@apachecorp.com Date: 6/11/2012 Phone: 432-818-1020	OIL CONSERVATION DIVISION	
	Approved By: Paul Kautz	
	Title: Geologist	
	Approved Date: 6/13/2012	Expiration Date: 6/13/2014
	Conditions of Approval Attached	

District I
1625 N. French Dr., Hobbs, NM 88240
Phone:(575) 393-6161 Fax:(575) 393-0720
District II
811 S. First St., Artesia, NM 88210
Phone:(575) 748-1283 Fax:(575) 748-9720
District III
1000 Rio Brazos Rd., Aztec, NM 87410
Phone:(505) 334-6178 Fax:(505) 334-6170
District IV
1220 S. St Francis Dr., Santa Fe, NM 87505
Phone:(505) 476-3470 Fax:(505) 476-3462

State of New Mexico
Energy, Minerals and Natural Resources
Oil Conservation Division
1220 S. St Francis Dr.
Santa Fe, NM 87505

Form C-102
August 1, 2011
Permit 149946

WELL LOCATION AND ACREAGE DEDICATION PLAT

1. API Number 30-025-40615	2. Pool Code 81400	3. Pool Name MONUMENT;MCKEE-ELLENBURG (PRO GAS)
4. Property Code 302333	5. Property Name J R PHILLIPS	6. Well No. 012
7. OGRID No. 873	8. Operator Name APACHE CORP	9. Elevation 3581




10. Surface Location

UL - Lot B	Section 1	Township 20S	Range 36E	Lot Idn 2	Feet From 570	N/S Line N	Feet From 2240	E/W Line E	County LEA
---------------	--------------	-----------------	--------------	--------------	------------------	---------------	-------------------	---------------	---------------

11. Bottom Hole Location If Different From Surface

11. Bottom Hole Location If Different From Surface									
UL - Lot B	Section 1	Township 20S	Range 36E	Lot Idn 2	Feet From 660	N/S Line N	Feet From 2310	E/W Line E	County LEA
12. Dedicated Acres 320.28		13. Joint or Infill		14. Consolidation Code			15. Order No.		

NO ALLOWABLE WILL BE ASSIGNED TO THIS COMPLETION UNTIL ALL INTERESTS HAVE BEEN CONSOLIDATED OR A NON-STANDARD UNIT HAS BEEN APPROVED BY THE DIVISION

<table border="1" style="width: 100%; height: 150px; border-collapse: collapse;"> <tr><td style="width: 25%; height: 40px;"></td><td style="width: 25%; height: 40px;"></td><td style="width: 25%; height: 40px; text-align: center;"></td><td style="width: 25%; height: 40px;"></td></tr> <tr><td style="height: 40px;"></td><td style="height: 40px;"></td><td style="height: 40px;"></td><td style="height: 40px;"></td></tr> <tr><td style="height: 40px;"></td><td style="height: 40px;"></td><td style="height: 40px;"></td><td style="height: 40px;"></td></tr> <tr><td style="height: 40px;"></td><td style="height: 40px;"></td><td style="height: 40px;"></td><td style="height: 40px;"></td></tr> </table>																	<p style="text-align: center;">OPERATOR CERTIFICATION</p> <p><i>I hereby certify that the information contained herein is true and complete to the best of my knowledge and belief, and that this organization either owns a working interest or unleased mineral interest in the land including the proposed bottom hole location(s) or has a right to drill this well at this location pursuant to a contract with an owner of such a mineral or working interest, or to a voluntary pooling agreement or a compulsory pooling order heretofore entered by the division.</i></p> <p>E-Signed By: Bobby Smith Title: Date: 6/11/2012</p> <hr/> <p style="text-align: center;">SURVEYOR CERTIFICATION</p> <p><i>I hereby certify that the well location shown on this plat was plotted from field notes of actual surveys made by me or under my supervision, and that the same is true and correct to the best of my belief.</i></p> <p>Surveyed By: GARY JONES Date of Survey: 4/24/2012 Certificate Number: 7977</p>
																	

District I
1625 N. French Dr., Hobbs, NM 88240
Phone:(575) 393-6161 Fax:(575) 393-0720
District II
811 S. First St., Artesia, NM 88210
Phone:(575) 748-1283 Fax:(575) 748-9720
District III
1000 Rio Brazos Rd., Aztec, NM 87410
Phone:(505) 334-6178 Fax:(505) 334-6170
District IV
1220 S. St Francis Dr., Santa Fe, NM 87505
Phone:(505) 476-3470 Fax:(505) 476-3462

State of New Mexico
Energy, Minerals and Natural Resources
Oil Conservation Division
1220 S. St Francis Dr.
Santa Fe, NM 87505

Form C-102
August 1, 2011
Permit 149946

WELL LOCATION AND ACREAGE DEDICATION PLAT

1. API Number 30-025-40615	2. Pool Code 46970	3. Pool Name MONUMENT; ABO
4. Property Code 302333	5. Property Name J R PHILLIPS	6. Well No. 012
7. OGRID No. 873	8. Operator Name APACHE CORP	9. Elevation 3581




10. Surface Location

UL - Lot B	Section 1	Township 20S	Range 36E	Lot Idn 2	Feet From 570	N/S Line N	Feet From 2240	E/W Line E	County LEA
---------------	--------------	-----------------	--------------	--------------	------------------	---------------	-------------------	---------------	---------------

11. Bottom Hole Location If Different From Surface

11. Bottom Hole Location If Different From Surface									
UL - Lot B	Section 1	Township 20S	Range 36E	Lot Idn 2	Feet From 660	N/S Line N	Feet From 2310	E/W Line E	County LEA
12. Dedicated Acres 40.05		13. Joint or Infill		14. Consolidation Code			15. Order No.		

NO ALLOWABLE WILL BE ASSIGNED TO THIS COMPLETION UNTIL ALL INTERESTS HAVE BEEN CONSOLIDATED OR A NON-STANDARD UNIT HAS BEEN APPROVED BY THE DIVISION

<table border="1" style="width: 100%; border-collapse: collapse; height: 150px;"> <tr> <td style="width: 25%; height: 40px;"></td> <td style="width: 25%; height: 40px;"></td> <td style="width: 25%; height: 40px; background-color: #cccccc; text-align: center;">  </td> <td style="width: 25%; height: 40px;"></td> </tr> <tr> <td style="height: 40px;"></td> <td style="height: 40px;"></td> <td style="height: 40px;"></td> <td style="height: 40px;"></td> </tr> <tr> <td style="height: 40px;"></td> <td style="height: 40px;"></td> <td style="height: 40px;"></td> <td style="height: 40px;"></td> </tr> <tr> <td style="height: 40px;"></td> <td style="height: 40px;"></td> <td style="height: 40px;"></td> <td style="height: 40px;"></td> </tr> </table>																	<p style="text-align: center;">OPERATOR CERTIFICATION</p> <p><i>I hereby certify that the information contained herein is true and complete to the best of my knowledge and belief, and that this organization either owns a working interest or unleased mineral interest in the land including the proposed bottom hole location(s) or has a right to drill this well at this location pursuant to a contract with an owner of such a mineral or working interest, or to a voluntary pooling agreement or a compulsory pooling order heretofore entered by the division.</i></p> <p>E-Signed By: Bobby Smith Title: Date: 6/11/2012</p> <hr/> <p style="text-align: center;">SURVEYOR CERTIFICATION</p> <p><i>I hereby certify that the well location shown on this plat was plotted from field notes of actual surveys made by me or under my supervision, and that the same is true and correct to the best of my belief.</i></p> <p>Surveyed By: GARY JONES Date of Survey: 4/24/2012 Certificate Number: 7977</p>
																	

District I
1625 N. French Dr., Hobbs, NM 88240
Phone:(575) 393-6161 Fax:(575) 393-0720
District II
811 S. First St., Artesia, NM 88210
Phone:(575) 748-1283 Fax:(575) 748-9720
District III
1000 Rio Brazos Rd., Aztec, NM 87410
Phone:(505) 334-6178 Fax:(505) 334-6170
District IV
1220 S. St Francis Dr., Santa Fe, NM 87505
Phone:(505) 476-3470 Fax:(505) 476-3462

State of New Mexico
Energy, Minerals and Natural Resources
Oil Conservation Division
1220 S. St Francis Dr.
Santa Fe, NM 87505

Form C-102
August 1, 2011
Permit 149946

WELL LOCATION AND ACREAGE DEDICATION PLAT

1. API Number 30-025-40615	2. Pool Code 97773	3. Pool Name WILDCAT G-03 S203601A;DRINKARD
4. Property Code 302333	5. Property Name J R PHILLIPS	6. Well No. 012
7. OGRID No. 873	8. Operator Name APACHE CORP	9. Elevation 3581


10. Surface Location

UL - Lot B	Section 1	Township 20S	Range 36E	Lot Idn 2	Feet From 570	N/S Line N	Feet From 2240	E/W Line E	County LEA
---------------	--------------	-----------------	--------------	--------------	------------------	---------------	-------------------	---------------	---------------

11. Bottom Hole Location If Different From Surface

11. Bottom Hole Location If Different From Surface									
UL - Lot B	Section 1	Township 20S	Range 36E	Lot Idn 2	Feet From 660	N/S Line N	Feet From 2310	E/W Line E	County LEA
12. Dedicated Acres 40.05		13. Joint or Infill		14. Consolidation Code			15. Order No.		

NO ALLOWABLE WILL BE ASSIGNED TO THIS COMPLETION UNTIL ALL INTERESTS HAVE BEEN CONSOLIDATED OR A NON-STANDARD UNIT HAS BEEN APPROVED BY THE DIVISION

	OPERATOR CERTIFICATION	
	<i>I hereby certify that the information contained herein is true and complete to the best of my knowledge and belief, and that this organization either owns a working interest or unleased mineral interest in the land including the proposed bottom hole location(s) or has a right to drill this well at this location pursuant to a contract with an owner of such a mineral or working interest, or to a voluntary pooling agreement or a compulsory pooling order heretofore entered by the division.</i>	
	E-Signed By: Bobby Smith Title: Date: 6/11/2012	
	SURVEYOR CERTIFICATION	
<i>I hereby certify that the well location shown on this plat was plotted from field notes of actual surveys made by me or under my supervision, and that the same is true and correct to the best of my belief.</i>		
Surveyed By: GARY JONES Date of Survey: 4/24/2012 Certificate Number: 7977		

District I
1625 N. French Dr., Hobbs, NM 88240
Phone:(575) 393-6161 Fax:(575) 393-0720
District II
811 S. First St., Artesia, NM 88210
Phone:(575) 748-1283 Fax:(575) 748-9720
District III
1000 Rio Brazos Rd., Aztec, NM 87410
Phone:(505) 334-6178 Fax:(505) 334-6170
District IV
1220 S. St Francis Dr., Santa Fe, NM 87505
Phone:(505) 476-3470 Fax:(505) 476-3462

State of New Mexico
Energy, Minerals and Natural Resources
Oil Conservation Division
1220 S. St Francis Dr.
Santa Fe, NM 87505

Form C-102
August 1, 2011
Permit 149946

WELL LOCATION AND ACREAGE DEDICATION PLAT

1. API Number 30-025-40615	2. Pool Code 96968	3. Pool Name MONUMENT;TUBB, WEST (GAS)
4. Property Code 302333	5. Property Name J R PHILLIPS	6. Well No. 012
7. OGRID No. 873	8. Operator Name APACHE CORP	9. Elevation 3581




10. Surface Location

UL - Lot	Section	Township	Range	Lot Idn	Feet From	N/S Line	Feet From	E/W Line	County
B	1	20S	36E	2	570	N	2240	E	LEA

11. Bottom Hole Location If Different From Surface

UL - Lot	Section	Township	Range	Lot Idn	Feet From	N/S Line	Feet From	E/W Line	County
B	1	20S	36E	2	660	N	2310	E	LEA
12. Dedicated Acres 160.07	13. Joint or Infill	14. Consolidation Code	15. Order No.						

NO ALLOWABLE WILL BE ASSIGNED TO THIS COMPLETION UNTIL ALL INTERESTS HAVE BEEN CONSOLIDATED OR A NON-STANDARD UNIT HAS BEEN APPROVED BY THE DIVISION

<table border="1" style="width: 100%; border-collapse: collapse; height: 150px;"> <tr> <td style="width: 25%; height: 40px;"></td> <td style="width: 25%; height: 40px;"></td> <td style="width: 25%; height: 40px; background-color: #cccccc; text-align: center; vertical-align: middle;">  </td> <td style="width: 25%; height: 40px; background-color: #cccccc;"></td> </tr> <tr> <td style="height: 40px;"></td> <td style="height: 40px;"></td> <td style="height: 40px; background-color: #cccccc;"></td> <td style="height: 40px; background-color: #cccccc;"></td> </tr> <tr> <td style="height: 40px;"></td> <td style="height: 40px;"></td> <td style="height: 40px;"></td> <td style="height: 40px;"></td> </tr> <tr> <td style="height: 40px;"></td> <td style="height: 40px;"></td> <td style="height: 40px;"></td> <td style="height: 40px;"></td> </tr> </table>																	<p style="text-align: center;">OPERATOR CERTIFICATION</p> <p><i>I hereby certify that the information contained herein is true and complete to the best of my knowledge and belief, and that this organization either owns a working interest or unleased mineral interest in the land including the proposed bottom hole location(s) or has a right to drill this well at this location pursuant to a contract with an owner of such a mineral or working interest, or to a voluntary pooling agreement or a compulsory pooling order heretofore entered by the division.</i></p> <p>E-Signed By: Bobby Smith Title: Date: 6/11/2012</p> <hr/> <p style="text-align: center;">SURVEYOR CERTIFICATION</p> <p><i>I hereby certify that the well location shown on this plat was plotted from field notes of actual surveys made by me or under my supervision, and that the same is true and correct to the best of my belief.</i></p> <p>Surveyed By: GARY JONES Date of Survey: 4/24/2012 Certificate Number: 7977</p>
																	

Permit Comments

Operator: APACHE CORP , 873

Well: J R PHILLIPS #012

API: 30-025-40615

Created By	Comment	Comment Date
pkautz	Land p/P	6/12/2012

Permit Conditions of Approval

Operator: APACHE CORP , 873

Well: J R PHILLIPS #012

API: 30-025-40615

OCD Reviewer	Condition
pkautz	Once the well is spud, to prevent ground water contamination through whole or partial conduits from the surface, the operator shall drill without interruption through the fresh water zone or zones and shall immediately set in cement the water protection string