

District I
1625 N. French Dr., Hobbs, NM 88240
Phone:(575) 393-6161 Fax:(575) 393-0720
District II
811 S. First St., Artesia, NM 88210
Phone:(575) 748-1283 Fax:(575) 748-9720
District III
1000 Rio Brazos Rd., Aztec, NM 87410
Phone:(505) 334-6178 Fax:(505) 334-6170
District IV
1220 S. St Francis Dr., Santa Fe, NM 87505
Phone:(505) 476-3470 Fax:(505) 476-3462

State of New Mexico
Energy, Minerals and Natural Resources
Oil Conservation Division
1220 S. St Francis Dr.
Santa Fe, NM 87505

Form C-101
August 1, 2011
Permit 161698

APPLICATION FOR PERMIT TO DRILL, RE-ENTER, DEEPEN, PLUGBACK, OR ADD A ZONE

1. Operator Name and Address BURLINGTON RESOURCES OIL & GAS COMPANY LP 3401 E. 30TH STREET FARMINGTON, NM 87402		2. OGRID Number 14538 3. API Number 30-045-35187
4. Property Code 7136	5. Property Name HUDSON	6. Well No. 005M

7. Surface Location

UL - Lot	Section	Township	Range	Lot Idn	Feet From	N/S Line	Feet From	E/W Line	County
C	17	31N	10W	3	893	N	1670	W	SAN JUAN

8. Proposed Bottom Hole Location

UL - Lot	Section	Township	Range	Lot Idn	Feet From	N/S Line	Feet From	E/W Line	County
D	17	31N	10W	D	1200	N	710	W	San Juan

9. Pool Information

BLANCO-MESAVERDE (PRORATED GAS)	72319
BASIN DAKOTA (PRORATED GAS)	71599
BASIN MANCOS	97232

Additional Well Information

11. Work Type New Well	12. Well Type GAS	13. Cable Rotary	14. Lease Type Private	15. Ground Level Elevation 6010
16. Multiple Y	17. Proposed Depth 7327	18. Formation Dakota Formation	19. Contractor	20. Spud Date
Depth to Ground water		Distance from nearest fresh water well		Distance to nearest surface water

21. Proposed Casing and Cement Program

Type	Hole Size	Casing Type	Casing Weight/ft	Setting Depth	Sacks of Cement	Estimated TOC
Surf	12.25	9.625	32.3	200	121	0
Int1	8.75	7	23	3600	851	0
Prod	6.25	4.5	11.6	7327	490	3500

Casing/Cement Program: Additional Comments

This is a Type 3 as indicated in the BR/COPC Master Drilling Plan. Cement volumes are indicated in cubic feet instead of sacks of the cement. The C144 & DHC will be submitted after the APD is approved.

22. Proposed Blowout Prevention Program

Type	Working Pressure	Test Pressure	Manufacturer
DoubleRam	2000	2000	SCHAFER
DoubleRam	2000	2000	SCHAFER
DoubleRam	2000	2000	SCHAFER

23. I hereby certify that the information given above is true and complete to the best of my knowledge and belief. I further certify I have complied with 19.15.14.9 (A) NMAC <input checked="" type="checkbox"/> and/or 19.15.14.9 (B) NMAC <input type="checkbox"/> if applicable. Signature: _____ Printed Name: Electronically filed by Patsy Clugston Title: Senior Regulatory Specialist Email Address: patsy.l.clugston@conocophillips.com Date: 2/15/2013 Phone: 505-326-9518	OIL CONSERVATION DIVISION Approved By: Charlie Perrin Title: District Supervisor Approved Date: 2/20/2013 Expiration Date: 2/20/2015 Conditions of Approval Attached
---	---

District I
1625 N. French Dr., Hobbs, NM 88240
Phone:(505) 393-6161 Fax:(505) 393-0720
District II
811 S. First St., Artesia, NM 88210
Phone:(505) 748-1283 Fax:(505) 748-9720
District III
1000 Rio Brazos Rd., Aztec, NM 87410
Phone:(505) 334-6178 Fax:(505) 334-6170
District IV
1220 S. St Francis Dr., Santa Fe, NM 87505
Phone:(505) 476-3470 Fax:(505) 476-3462

State of New Mexico
Energy, Minerals and Natural Resources
Oil Conservation Division
1220 S. St Francis Dr.
Santa Fe, NM 87505

Form C-102
August 1, 2011
Permit 161698

WELL LOCATION AND ACREAGE DEDICATION PLAT

1. API Number 30-045-35187	2. Pool Code 72319	3. Pool Name BLANCO-MESAVERDE (PRORATED GAS)
4. Property Code 7136	5. Property Name HUDSON	6. Well No. 005M
7. OGRID No. 14538	8. Operator Name BURLINGTON RESOURCES OIL & GAS COMPANY LP	9. Elevation 6010

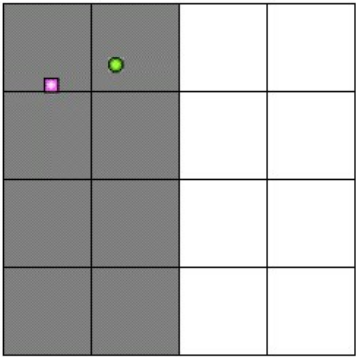
10. Surface Location

UL - Lot C	Section 17	Township 31N	Range 10W	Lot Idn D	Feet From 893	N/S Line N	Feet From 1670	E/W Line W	County SAN JUAN
---------------	---------------	-----------------	--------------	--------------	------------------	---------------	-------------------	---------------	--------------------

11. Bottom Hole Location If Different From Surface

UL - Lot D	Section 17	Township 31N	Range 10W	Lot Idn D	Feet From 1200	N/S Line N	Feet From 710	E/W Line W	County SAN JUAN
12. Dedicated Acres 324.01		13. Joint or Infill		14. Consolidation Code		15. Order No.			

NO ALLOWABLE WILL BE ASSIGNED TO THIS COMPLETION UNTIL ALL INTERESTS HAVE BEEN CONSOLIDATED OR A NON-STANDARD UNIT HAS BEEN APPROVED BY THE DIVISION

	<p style="text-align: center;">OPERATOR CERTIFICATION</p> <p><i>I hereby certify that the information contained herein is true and complete to the best of my knowledge and belief, and that this organization either owns a working interest or unleased mineral interest in the land including the proposed bottom hole location(s) or has a right to drill this well at this location pursuant to a contract with an owner of such a mineral or working interest, or to a voluntary pooling agreement or a compulsory pooling order heretofore entered by the division.</i></p> <p>E-Signed By: Patsy Clugston Title: Senior Regulatory Specialist Date: 2/15/2013</p> <hr/> <p style="text-align: center;">SURVEYOR CERTIFICATION</p> <p><i>I hereby certify that the well location shown on this plat was plotted from field notes of actual surveys made by me or under my supervision, and that the same is true and correct to the best of my belief.</i></p> <p>Surveyed By: DAVID RUSSELL Date of Survey: 12/2/2009 Certificate Number: 10201</p>
--	---

District I
1625 N. French Dr., Hobbs, NM 88240
Phone:(505) 393-6161 Fax:(505) 393-0720
District II
811 S. First St., Artesia, NM 88210
Phone:(505) 748-1283 Fax:(505) 748-9720
District III
1000 Rio Brazos Rd., Aztec, NM 87410
Phone:(505) 334-6178 Fax:(505) 334-6170
District IV
1220 S. St Francis Dr., Santa Fe, NM 87505
Phone:(505) 476-3470 Fax:(505) 476-3462

State of New Mexico
Energy, Minerals and Natural Resources
Oil Conservation Division
1220 S. St Francis Dr.
Santa Fe, NM 87505

Form C-102
August 1, 2011
Permit 161698

WELL LOCATION AND ACREAGE DEDICATION PLAT

1. API Number 30-045-35187	2. Pool Code 71599	3. Pool Name BASIN DAKOTA (PRORATED GAS)
4. Property Code 7136	5. Property Name HUDSON	6. Well No. 005M
7. OGRID No. 14538	8. Operator Name BURLINGTON RESOURCES OIL & GAS COMPANY LP	9. Elevation 6010

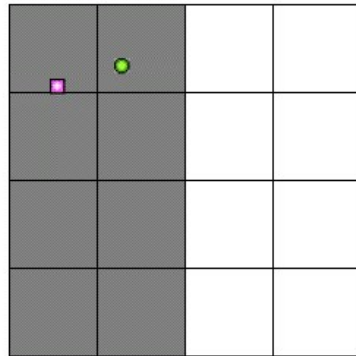
10. Surface Location

UL - Lot C	Section 17	Township 31N	Range 10W	Lot Idn D	Feet From 893	N/S Line N	Feet From 1670	E/W Line W	County SAN JUAN
---------------	---------------	-----------------	--------------	--------------	------------------	---------------	-------------------	---------------	--------------------

11. Bottom Hole Location If Different From Surface

UL - Lot D	Section 17	Township 31N	Range 10W	Lot Idn D	Feet From 1200	N/S Line N	Feet From 710	E/W Line W	County SAN JUAN
12. Dedicated Acres 324.01		13. Joint or Infill		14. Consolidation Code		15. Order No.			

NO ALLOWABLE WILL BE ASSIGNED TO THIS COMPLETION UNTIL ALL INTERESTS HAVE BEEN CONSOLIDATED OR A NON-STANDARD UNIT HAS BEEN APPROVED BY THE DIVISION



OPERATOR CERTIFICATION

I hereby certify that the information contained herein is true and complete to the best of my knowledge and belief, and that this organization either owns a working interest or unleased mineral interest in the land including the proposed bottom hole location(s) or has a right to drill this well at this location pursuant to a contract with an owner of such a mineral or working interest, or to a voluntary pooling agreement or a compulsory pooling order heretofore entered by the division.

E-Signed By: Patsy Clugston
Title: Senior Regulatory Specialist
Date: 2/15/2013

SURVEYOR CERTIFICATION

I hereby certify that the well location shown on this plat was plotted from field notes of actual surveys made by me or under my supervision, and that the same is true and correct to the best of my belief.

Surveyed By: DAVID RUSSELL
Date of Survey: 12/2/2009
Certificate Number: 10201

District I
1625 N. French Dr., Hobbs, NM 88240
Phone:(505) 393-6161 Fax:(505) 393-0720
District II
811 S. First St., Artesia, NM 88210
Phone:(505) 748-1283 Fax:(505) 748-9720
District III
1000 Rio Brazos Rd., Aztec, NM 87410
Phone:(505) 334-6178 Fax:(505) 334-6170
District IV
1220 S. St Francis Dr., Santa Fe, NM 87505
Phone:(505) 476-3470 Fax:(505) 476-3462

State of New Mexico
Energy, Minerals and Natural Resources
Oil Conservation Division
1220 S. St Francis Dr.
Santa Fe, NM 87505

Form C-102
August 1, 2011
Permit 161698

WELL LOCATION AND ACREAGE DEDICATION PLAT

1. API Number 30-045-35187	2. Pool Code 97232	3. Pool Name BASIN MANCOS
4. Property Code 7136	5. Property Name HUDSON	6. Well No. 005M
7. OGRID No. 14538	8. Operator Name BURLINGTON RESOURCES OIL & GAS COMPANY LP	9. Elevation 6010

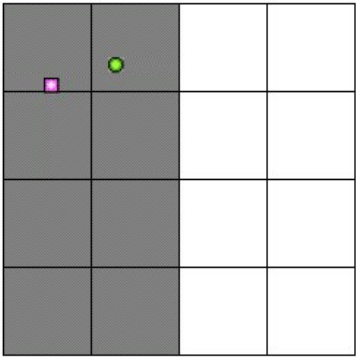
10. Surface Location

UL - Lot C	Section 17	Township 31N	Range 10W	Lot Idn D	Feet From 893	N/S Line N	Feet From 1670	E/W Line W	County SAN JUAN
---------------	---------------	-----------------	--------------	--------------	------------------	---------------	-------------------	---------------	--------------------

11. Bottom Hole Location If Different From Surface

UL - Lot D	Section 17	Township 31N	Range 10W	Lot Idn D	Feet From 1200	N/S Line N	Feet From 710	E/W Line W	County SAN JUAN
12. Dedicated Acres 324.01		13. Joint or Infill		14. Consolidation Code			15. Order No.		

NO ALLOWABLE WILL BE ASSIGNED TO THIS COMPLETION UNTIL ALL INTERESTS HAVE BEEN CONSOLIDATED OR A NON-STANDARD UNIT HAS BEEN APPROVED BY THE DIVISION

	<p style="text-align: center;">OPERATOR CERTIFICATION</p> <p><i>I hereby certify that the information contained herein is true and complete to the best of my knowledge and belief, and that this organization either owns a working interest or unleased mineral interest in the land including the proposed bottom hole location(s) or has a right to drill this well at this location pursuant to a contract with an owner of such a mineral or working interest, or to a voluntary pooling agreement or a compulsory pooling order heretofore entered by the division.</i></p> <p>E-Signed By: Patsy Clugston Title: Senior Regulatory Specialist Date: 2/15/2013</p> <hr/> <p style="text-align: center;">SURVEYOR CERTIFICATION</p> <p><i>I hereby certify that the well location shown on this plat was plotted from field notes of actual surveys made by me or under my supervision, and that the same is true and correct to the best of my belief.</i></p> <p>Surveyed By: DAVID RUSSELL Date of Survey: 12/2/2009 Certificate Number: 10201</p>
--	---

Permit Comments

Operator: BURLINGTON RESOURCES OIL & GAS COMPANY LP , 14538

Well: HUDSON #005M

API: 30-045-35187

Created By	Comment	Comment Date
AKellywood	This APD was previously permitted under API# 30-045-35187, which expired. The Mancos formation has been added. The Project Proposal and Directional Drill Plan/Plot will be delivered to OCD on 2/1/13.	1/31/2013
whoppe	The drilling plan/plot were delivered to OCD on February 13th, 2013. It was found to have several errors in the depths for surface hole and intermediate casing. Called Arleen for corrections.	2/13/2013

Permit Conditions of Approval

Operator: BURLINGTON RESOURCES OIL & GAS COMPANY LP , 14538

Well: HUDSON #005M

API: 30-045-35187

OCD Reviewer	Condition
whoppe	will require an as drilled plat and directional survey