

District I
1625 N. French Dr., Hobbs, NM 88240
Phone:(575) 393-8161 Fax:(575) 393-0720
District II
811 S. First St., Artesia, NM 88210
Phone:(575) 748-1283 Fax:(575) 748-9720
District III
1000 Rio Brazos Rd., Aztec, NM 87410
Phone:(505) 334-8178 Fax:(505) 334-6170
District IV
1220 S. St Francis Dr., Santa Fe, NM 87505
Phone:(505) 476-3470 Fax:(505) 476-3462

State of New Mexico
Energy, Minerals and Natural Resources
Oil Conservation Division
1220 S. St Francis Dr.
Santa Fe, NM 87505

Form C-101
August 1, 2011
Permit 201135

APPLICATION FOR PERMIT TO DRILL, RE-ENTER, DEEPEN, PLUGBACK, OR ADD A ZONE

1. Operator Name and Address COG OPERATING LLC One Concho Center Midland, TX 79701		2. OGRID Number 229137
4. Property Code 39004		3. API Number 30-015-43004
5. Property Name BRADLEY 8 FEE		6. Well No. 005H

7. Surface Location

UL - Lot M	Section 8	Township 19S	Range 26E	Lot Idn	Feet From 150	N/S Line S	Feet From 990	E/W Line W	County Eddy
---------------	--------------	-----------------	--------------	---------	------------------	---------------	------------------	---------------	----------------

8. Proposed Bottom Hole Location

UL - Lot D	Section 8	Township 19S	Range 26E	Lot Idn D	Feet From 330	N/S Line N	Feet From 985	E/W Line W	County Eddy
---------------	--------------	-----------------	--------------	--------------	------------------	---------------	------------------	---------------	----------------

9. Pool Information

WILDCAT G-01 S192617K;GLOR-YESO	97788
---------------------------------	-------

Additional Well Information

11. Work Type New Well	12. Well Type OIL	13. Cable/Rotary	14. Lease Type Private	15. Ground Level Elevation 3373
16. Multiple N	17. Proposed Depth 7686	18. Formation Yeso Formation	19. Contractor	20. Spud Date 10/1/2015
Depth to Ground water		Distance from nearest fresh water well		Distance to nearest surface water

☒ We will be using a closed-loop system in lieu of lined pits

21. Proposed Casing and Cement Program

Type	Hole Size	Casing Size	Casing Weight/ft	Setting Depth	Sacks of Cement	Estimated TOC
Surf	11	8.625	32	1200	700	
Prod	7.875	5.5	17	7686	800	0

Casing/Cement Program: Additional Comments

COG proposes to drill an 11" hole to 1200' w/fresh water, run 8 5/8" 32# J-55 and cement to surface. Drill a 7 7/8" hole to 2555' MD and kick off and drill curve to 3075' TVD 3377' MD. Drill a 7 7/8" lateral to new BHL @ 3038' TVD 7686' MD. Run a 5 1/2" 17# L-80 casing to TD cement to surface with 800 sacks.

22. Proposed Blowout Prevention Program

Type	Working Pressure	Test Pressure	Manufacturer
Double Ram	2000	2000	

23. I hereby certify that the information given above is true and complete to the best of my knowledge and belief. I further certify I have complied with 19.15.14.9 (A) NMAC <input checked="" type="checkbox"/> and/or 19.15.14.9 (B) NMAC <input checked="" type="checkbox"/> if applicable. Signature: _____ Printed Name: Electronically filed by Diane Kuykendall Title: Regulatory Analyst Email Address: dkuykendall@conchoresources.com Date: 3/23/2015	OIL CONSERVATION DIVISION Approved By: Randy Dade Title: District Supervisor Approved Date: 3/25/2015 Expiration Date: 3/25/2017 Conditions of Approval Attached
--	--

District I
1625 N. French Dr., Hobbs, NM 88240
Phone:(575) 393-8161 Fax:(575) 393-0720
District II
811 S. First St., Artesia, NM 88210
Phone:(575) 748-1283 Fax:(575) 748-9720
District III
1000 Rio Brazos Rd., Aztec, NM 87410
Phone:(505) 334-8178 Fax:(505) 334-8170
District IV
1220 S. St Francis Dr., Santa Fe, NM 87505
Phone:(505) 476-3470 Fax:(505) 476-3482

State of New Mexico
Energy, Minerals and Natural Resources
Oil Conservation Division
1220 S. St Francis Dr.
Santa Fe, NM 87505

Form C-102
August 1, 2011
Permit 201135

WELL LOCATION AND ACREAGE DEDICATION PLAT

1. API Number 30-015-43004	2. Pool Code 97788	3. Pool Name WILDCAT G-01 S192617K;GLOR-YESO
4. Property Code 39004	5. Property Name BRADLEY 8 FEE	6. Well No. 005H
7. OGRID No. 229137	8. Operator Name COG OPERATING LLC	9. Elevation 3373







10. Surface Location

UL - Lot M	Section 8	Township 19S	Range 26E	Lot Idn	Feet From 150	N/S Line S	Feet From 990	E/W Line W	County Eddy
---------------	--------------	-----------------	--------------	---------	------------------	---------------	------------------	---------------	----------------

11. Bottom Hole Location If Different From Surface

UL - Lot D	Section 8	Township 19S	Range 26E	Lot Idn	Feet From 330	N/S Line N	Feet From 985	E/W Line W	County Eddy
12. Dedicated Acres 160.00	13. Joint or Infill			14. Consolidation Code			15. Order No.		

NO ALLOWABLE WILL BE ASSIGNED TO THIS COMPLETION UNTIL ALL INTERESTS HAVE BEEN CONSOLIDATED OR A NON-STANDARD UNIT HAS BEEN APPROVED BY THE DIVISION

<table border="1" style="width: 100%; border-collapse: collapse;"> <tr><td style="width: 25%; height: 40px; text-align: center;"></td><td style="width: 25%;"></td><td style="width: 25%;"></td><td style="width: 25%;"></td></tr> <tr><td style="height: 40px;"></td><td></td><td></td><td></td></tr> <tr><td style="height: 40px;"></td><td></td><td></td><td></td></tr> <tr><td style="height: 40px;"></td><td></td><td></td><td></td></tr> <tr><td style="height: 40px; text-align: center;"></td><td></td><td></td><td></td></tr> </table>																					<p style="text-align: center;">OPERATOR CERTIFICATION</p> <p><i>I hereby certify that the information contained herein is true and complete to the best of my knowledge and belief, and that this organization either owns a working interest or unleased mineral interest in the land including the proposed bottom hole location(s) or has a right to drill this well at this location pursuant to a contract with an owner of such a mineral or working interest, or to a voluntary pooling agreement or a compulsory pooling order heretofore entered by the division.</i></p> <p>E-Signed By: Diane Kuykendall Title: Regulatory Analyst Date: 3/23/2015</p> <hr/> <p style="text-align: center;">SURVEYOR CERTIFICATION</p> <p><i>I hereby certify that the well location shown on this plat was plotted from field notes of actual surveys made by me or under my supervision, and that the same is true and correct to the best of my belief.</i></p> <p>Surveyed By: Ronald Eidson Date of Survey: 8/30/2013 Certificate Number: 3239</p>
																					
																					

District I
 1625 N. French Dr., Hobbs, NM 88240
 Phone:(575) 393-6161 Fax:(575) 393-0720
District II
 811 S. First St., Artesia, NM 88210
 Phone:(575) 749-1283 Fax:(575) 749-9720
District III
 1000 Rio Brazos Rd., Aztec, NM 87410
 Phone:(505) 334-6178 Fax:(505) 334-6170
District IV
 1220 S. St Francis Dr., Santa Fe, NM 87505
 Phone:(505) 476-3470 Fax:(505) 476-3462

State of New Mexico
Energy, Minerals and Natural Resources
Oil Conservation Division
1220 S. St Francis Dr.
Santa Fe, NM 87505

Form APD Comments

 Permit 201135

PERMIT COMMENTS

Operator Name and Address: COG OPERATING LLC [229137] One Concho Center Midland, TX 79701		API Number: 30-015-43004
		Well: BRADLEY 8 FEE #005H
Created By	Comment	Comment Date
kholly1	H2S concentrations of wells in this area from surface to TD are low enough that a contingency plan is not required.	3/10/2015

District I
1625 N. French Dr., Hobbs, NM 88240
Phone:(575) 393-6161 Fax:(575) 393-0720
District II
811 S. First St., Artesia, NM 88210
Phone:(575) 748-1283 Fax:(575) 748-9720
District III
1000 Rio Brazos Rd., Aztec, NM 87410
Phone:(505) 334-6178 Fax:(505) 334-6170
District IV
1220 S. St Francis Dr., Santa Fe, NM 87505
Phone:(505) 476-3470 Fax:(505) 476-3482

State of New Mexico
Energy, Minerals and Natural Resources
Oil Conservation Division
1220 S. St Francis Dr.
Santa Fe, NM 87505

Form APD Conditions

Permit 201135

PERMIT CONDITIONS OF APPROVAL

Operator Name and Address: COG OPERATING LLC [229137] One Concho Center Midland, TX 79701	API Number: 30-015-43004
	Well: BRADLEY 8 FEE #005H

OCD Reviewer	Condition
--------------	-----------