

Form 3160-3
(June 2015)FORM APPROVED
OMB No. 1004-0137
Expires: January 31, 2018

UNITED STATES
DEPARTMENT OF THE INTERIOR
BUREAU OF LAND MANAGEMENT
APPLICATION FOR PERMIT TO DRILL OR REENTER

1a. Type of work: <input type="checkbox"/> DRILL <input type="checkbox"/> REENTER 1b. Type of Well: <input type="checkbox"/> Oil Well <input type="checkbox"/> Gas Well <input type="checkbox"/> Other 1c. Type of Completion: <input type="checkbox"/> Hydraulic Fracturing <input type="checkbox"/> Single Zone <input type="checkbox"/> Multiple Zone		5. Lease Serial No. 6. If Indian, Allottee or Tribe Name 7. If Unit or CA Agreement, Name and No. 8. Lease Name and Well No. <div style="text-align: center; font-weight: bold;">[329961]</div>			
2. Name of Operator <div style="text-align: center; font-weight: bold;">[229137]</div>		9. API Well No. <div style="text-align: center; font-weight: bold;">30-025-48425</div>			
3a. Address		3b. Phone No. (include area code)			
4. Location of Well (Report location clearly and in accordance with any State requirements. *) At surface At proposed prod. zone		10. Field and Pool, or Exploratory <div style="text-align: center; font-weight: bold;">[96229]</div> 11. Sec., T. R. M. or Blk. and Survey or Area			
14. Distance in miles and direction from nearest town or post office*		12. County or Parish 13. State			
15. Distance from proposed* location to nearest property or lease line, ft. (Also to nearest drig. unit line, if any)		16. No of acres in lease 17. Spacing Unit dedicated to this well			
18. Distance from proposed location* to nearest well, drilling, completed, applied for, on this lease, ft.		19. Proposed Depth 20. BLM/BIA Bond No. in file			
21. Elevations (Show whether DF, KDB, RT, GL, etc.)		22. Approximate date work will start* 23. Estimated duration			
24. Attachments The following, completed in accordance with the requirements of Onshore Oil and Gas Order No. 1, and the Hydraulic Fracturing rule per 43 CFR 3162.3-3 (as applicable) <table style="width: 100%;"> <tr> <td style="width: 50%; vertical-align: top;"> 1. Well plat certified by a registered surveyor. 2. A Drilling Plan. 3. A Surface Use Plan (if the location is on National Forest System Lands, the SUPO must be filed with the appropriate Forest Service Office). </td> <td style="width: 50%; vertical-align: top;"> 4. Bond to cover the operations unless covered by an existing bond on file (see Item 20 above). 5. Operator certification. 6. Such other site specific information and/or plans as may be requested by the BLM. </td> </tr> </table>				1. Well plat certified by a registered surveyor. 2. A Drilling Plan. 3. A Surface Use Plan (if the location is on National Forest System Lands, the SUPO must be filed with the appropriate Forest Service Office).	4. Bond to cover the operations unless covered by an existing bond on file (see Item 20 above). 5. Operator certification. 6. Such other site specific information and/or plans as may be requested by the BLM.
1. Well plat certified by a registered surveyor. 2. A Drilling Plan. 3. A Surface Use Plan (if the location is on National Forest System Lands, the SUPO must be filed with the appropriate Forest Service Office).	4. Bond to cover the operations unless covered by an existing bond on file (see Item 20 above). 5. Operator certification. 6. Such other site specific information and/or plans as may be requested by the BLM.				
25. Signature		Name (Printed/Typed)			
Title		Date			
Approved by (Signature)		Name (Printed/Typed)			
Title		Office			
Application approval does not warrant or certify that the applicant holds legal or equitable title to those rights in the subject lease which would entitle the applicant to conduct operations thereon. Conditions of approval, if any, are attached.					
Title 18 U.S.C. Section 1001 and Title 43 U.S.C. Section 1212, make it a crime for any person knowingly and willfully to make to any department or agency of the United States any false, fictitious or fraudulent statements or representations as to any matter within its jurisdiction.					

GCP Rec 01/11/2021

SL

(Continued on page 2)



Approval Date: 12/04/2020

KZ

 01/28/2021

*(Instructions on page 2)

DISTRICT I

1628 N. PIERCE DR., BOHNS, NM 88340
Phone: (505) 393-6161 Fax: (505) 393-0720

DISTRICT II

811 S. FIRST ST., ARTESIA, NM 88210
Phone: (505) 748-1285 Fax: (505) 748-9720

DISTRICT III

1000 RIO BRAZOS RD., AZTEC, NM 87410
Phone: (505) 334-6176 Fax: (505) 334-6176

DISTRICT IV

1220 S. ST. FRANCIS DR., SANTA FE, NM 87505
Phone: (505) 476-3480 Fax: (505) 476-3482

State of New Mexico
Energy, Minerals & Natural Resources Department
OIL CONSERVATION DIVISION
1220 SOUTH ST. FRANCIS DR.
Santa Fe, New Mexico 87505

Form C-102

Revised August 1, 2011

Submit one copy to appropriate
District Office☐ AMENDED REPORT

WELL LOCATION AND ACREAGE DEDICATION PLAT

API Number 30-025-48425	Pool Code 96229	Pool Name Mesa Verde; Bone Spring
Property Code 329961	Property Name GIN AND TECTONIC FEDERAL COM	Well Number 304H
GRID No. 229137	Operator Name COG OPERATING, LLC	Elevation 3589.2'

Surface Location

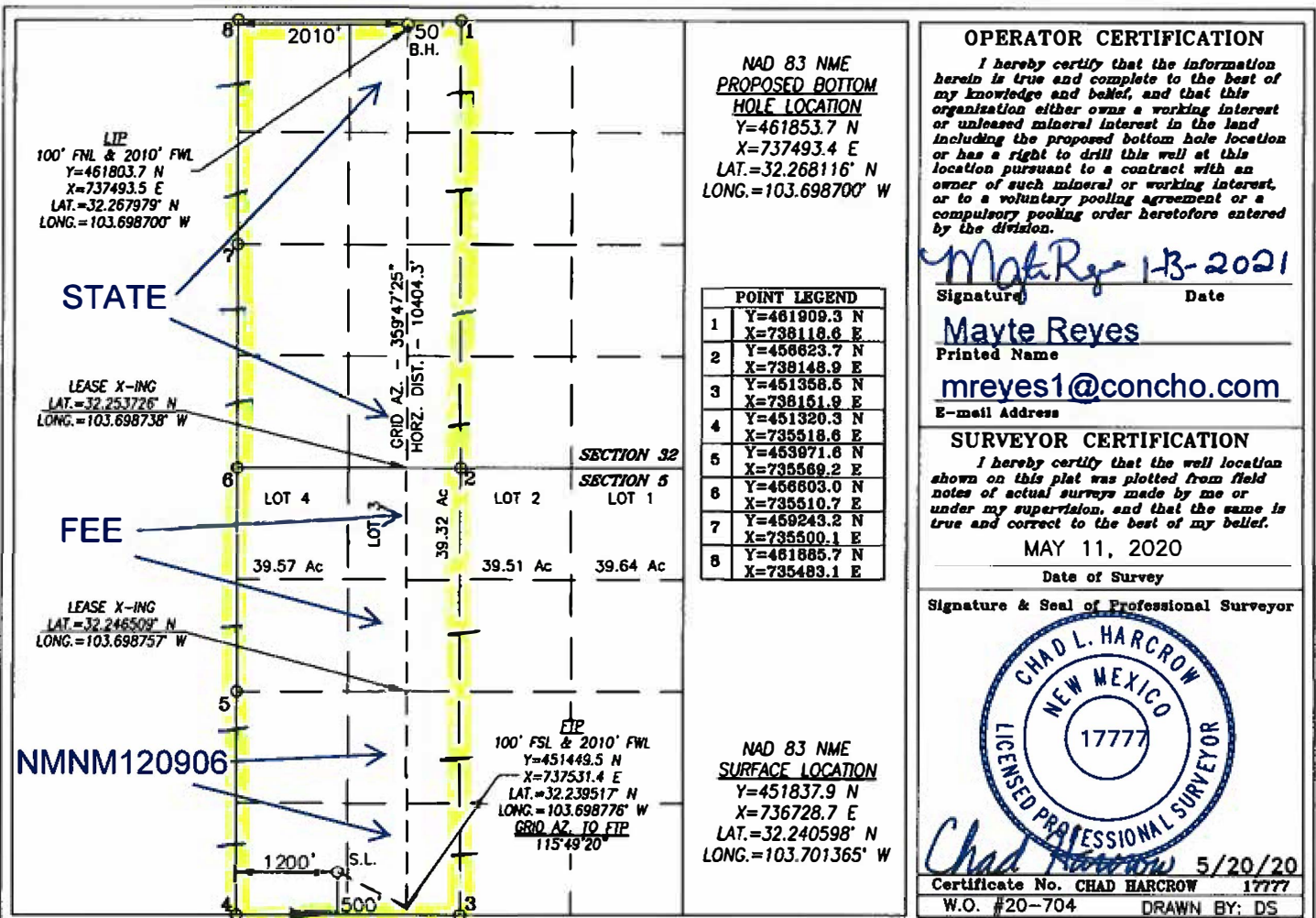
UL or lot No.	Section	Township	Range	Lot Idn	Feet from the	North/South line	Feet from the	East/West line	County
M	5	24-S	32-E		500	SOUTH	1200	WEST	LEA

Bottom Hole Location If Different From Surface

UL or lot No.	Section	Township	Range	Lot Idn	Feet from the	North/South line	Feet from the	East/West line	County
C	32	23-S	32-E		50	NORTH	2010	WEST	LEA

Dedicated Acres	Joint or Infill	Consolidation Code	Order No.
639.87			

NO ALLOWABLE WILL BE ASSIGNED TO THIS COMPLETION UNTIL ALL INTERESTS HAVE BEEN CONSOLIDATED
OR A NON-STANDARD UNIT HAS BEEN APPROVED BY THE DIVISION



As per LR2000 Lot 1: 39.47 Lot 2: 39.66 Lot 3: 39.84 Lot 4: 40.03

District I
1625 N. French Dr., Hobbs, NM 88240
District II
811 S. First St., Artesia, NM 88210
District III
1000 Rio Brazos Road, Aztec, NM 87410
District IV
1220 S. St. Francis Dr., Santa Fe, NM 87505

State of New Mexico
Energy, Minerals and Natural Resources Department
Oil Conservation Division
1220 South St. Francis Dr.
Santa Fe, NM 87505

Submit Original
to Appropriate
District Office

GAS CAPTURE PLAN

Date: 6/15/2020

☒ Original

Operator & OGRID No.: COG Operating LLC, OGRID 229137

☐ Amended - Reason for Amendment: _____

This Gas Capture Plan outlines actions to be taken by the Operator to reduce well/production facility flaring/venting for new completion (new drill, recomple to new zone, re-frac) activity.

Note: Form C-129 must be submitted and approved prior to exceeding 60 days allowed by Rule (Subsection A of 19.15.18.12 NMAC).

Well(s)/Production Facility – Name of facility

The well(s) that will be located at the production facility are shown in the table below.

Well Name	API	Well Location (ULSTR)	Footages	Expected MCF/D	Flared or Vented	Comments
<u>Gin and Tectonic Fed Com 304H</u>	<u>30-025-48425</u>	<u>P-5-24S-32E</u>	<u>500' FSL 1200' FEL</u>	<u>3700 MCFD</u>		<u>Will connect on well pad.</u>

Gathering System and Pipeline Notification

Well(s) will be connected to a production facility after flowback operations are complete, if gas transporter system is in place. The gas produced from production facility is dedicated to DCP and will be connected to Eunice low/high pressure gathering system located in Lea County, New Mexico. It will require approximately an undetermined amount of feet of pipeline on lease to connect the facility to low/high pressure gathering system. COG Operating LLC provides (periodically) to DCP a drilling, completion and estimated first production date for wells that are scheduled to be drilled in the foreseeable future. In addition, COG Operating LLC and DCP have periodic conference calls to discuss changes to drilling and completion schedules. Gas from these wells will be processed at Eunice Processing Plant located in Sec 5 Twn, 21S Rng, 36E, Lea County, New Mexico. The actual flow of the gas will be based on compression operating parameters and gathering system pressures.

Flowback Strategy

After the fracture treatment/completion operations, well(s) will be produced to temporary production tanks and gas will be flared or vented. During flowback, the fluids and sand content will be monitored. When the produced fluids contain minimal sand, the wells will be turned to production facilities. Gas sales should start as soon as the wells start flowing through the production facilities, unless there are operational issues on Gas Transporter system at that time. Based on current information, it is Operator's belief the system can take this gas upon completion of the well(s).

Safety requirements during cleanout operations from the use of underbalanced air cleanout systems may necessitate that sand and non-pipeline quality gas be vented and/or flared rather than sold on a temporary basis.

Alternatives to Reduce Flaring

Below are alternatives considered from a conceptual standpoint to reduce the amount of gas flared.

- Power Generation – On lease
 - Only a portion of gas is consumed operating the generator, remainder of gas will be flared
- Compressed Natural Gas – On lease
 - Gas flared would be minimal, but might be uneconomical to operate when gas volume declines
- NGL Removal – On lease
 - Plants are expensive, residue gas is still flared, and uneconomical to operate when gas volume declines

1. Geologic Formations

TVD of target	9,370' EOL	Pilot hole depth	NA
MD at TD:	19,418'	Deepest expected fresh water:	380'

Formation	Depth (TVD) from KB	Water/Mineral Bearing/ Target Zone?	Hazards*
Quaternary Fill	Surface	Water	
Rustler	937	Water	
Top of Salt	1288	Salt	
Base of Salt	4467	Salt	
Lamar	4665	Salt Water	
Bell Canyon	4711	Salt Water	
Cherry Canyon	5581	Oil/Gas	
Brushy Canyon	6887	Oil/Gas	
Bone Springs	8495	Oil/Gas	
M. Avalon Shale	8877	Oil/Gas	
L. Avalon Shale	9259	Target Oil/Gas	
Basal Avalon	X	Not Penetrated	
1st Bone Spring Sand	9640	Not Penetrated	
2nd Bone Spring Sand	X	Not Penetrated	
3rd Bone Spring Sand	X	Not Penetrated	

2. Casing Program

Hole Size	Casing Interval		Csg. Size	Weight (lbs)	Grade	Conn.	SF Collapse	SF Burst	SF Tension
	From	To							
17.5"	0	965	13.375"	54.5	J55	BTC	2.56	1.33	17.28
12.25"	0	4000	9.625"	40	J55	BTC	1.22	1.10	4.46
12.25"	4000	4690	9.625"	40	L80	BTC	1.25	1.60	5.73
8.75"	0	19,418	5.5"	17	P110	BTC	1.65	2.96	3.57
BLM Minimum Safety Factor							1.125	1	1.6 Dry 1.8 Wet

Intermediate casing will be kept at least 1/3 full while running casing to mitigate collapse. Intermediate burst based on 0.7 frac gradient at the shoe with Gas Gradient 0.1 psi/ft to surface.

All casing strings will be tested in accordance with Onshore Oil and Gas Order #2 III.B.1.h

	Y or N
Is casing new? If used, attach certification as required in Onshore Order #1	Y
Does casing meet API specifications? If no, attach casing specification sheet.	Y
Is premium or uncommon casing planned? If yes attach casing specification sheet.	N
Does the above casing design meet or exceed BLM's minimum standards? If not provide justification (loading assumptions, casing design criteria).	Y
Will the intermediate pipe be kept at a minimum 1/3 fluid filled to avoid approaching the collapse pressure rating of the casing?	Y
Is well located within Capitan Reef?	N
If yes, does production casing cement tie back a minimum of 50' above the Reef?	
Is well within the designated 4 string boundary?	
Is well located in SOPA but not in R-111-P?	N
If yes, are the first 2 strings cemented to surface and 3 rd string cement tied back 500' into previous casing?	
Is well located in R-111-P and SOPA?	N
If yes, are the first three strings cemented to surface?	
Is 2 nd string set 100' to 600' below the base of salt?	
Is well located in high Cave/Karst?	N
If yes, are there two strings cemented to surface?	
(For 2 string wells) If yes, is there a contingency casing if lost circulation occurs?	
Is well located in critical Cave/Karst?	N
If yes, are there three strings cemented to surface?	

3. Cementing Program

Casing	# Sks	Wt. lb/ gal	Yld ft3/ sack	H ₂ O gal/sk	500# Comp. Strength (hours)	Slurry Description
Surf.	390	13.5	1.75	9	12	Lead: Class C + 4% Gel + 1% CaCl ₂
	250	14.8	1.34	6.34	8	Tail: Class C + 2% CaCl ₂
Inter.	890	12.7	2.0	9.6	16	Lead: 35:65:6 C Blend
	250	14.8	1.34	6.34	8	Tail: Class C + 2% CaCl
5.5 Prod	650	11.9	2.5	19	72	Lead: 50:50:10 H Blend
	2690	14.4	1.24	5.7	19	Tail: 50:50:2 Class H Blend

Volumes Subject to Observed Hole Conditions and/or Fluid Caliper Results

Lab reports with the 500 psi compressive strength time for the cement will be onsite for review.

Casing String	TOC	% Excess
Surface	0'	50%
1 st Intermediate	0'	50%
Production	4,190'	25% OH in Lateral (KOP to EOL) – 40% OH in Vertical

4. Pressure Control Equipment

N	A variance is requested for the use of a diverter on the surface casing. See attached for schematic.
---	---

BOP installed and tested before drilling which hole?	Size?	Min. Required WP	Type	x	Tested to:
12-1/4"	13-5/8"	3M	Annular	x	50% testing pressure
			Blind Ram	x	3M
			Pipe Ram	x	
			Double Ram		
			Other*		
8-3/4"	13-5/8"	5M	Annular	x	50% testing pressure
			Blind Ram	x	5M
			Pipe Ram	x	
			Double Ram		
			Other*		

BOP/BOPE will be tested by an independent service company to 250 psi low and the high pressure indicated above per Onshore Order 2 requirements. The System may be upgraded to a higher pressure but still tested to the working pressure listed in the table above. If the system is upgraded all the components installed will be functional and tested.

Pipe rams will be operationally checked each 24 hour period. Blind rams will be operationally checked on each trip out of the hole. These checks will be noted on the daily tour sheets. Other accessories to the BOP equipment will include a Kelly cock and floor safety valve (inside BOP) and choke lines and choke manifold. See attached schematics.

X	Formation integrity test will be performed per Onshore Order #2. On Exploratory wells or on that portion of any well approved for a 5M BOPE system or greater, a pressure integrity test of each casing shoe shall be performed. Will be tested in accordance with Onshore Oil and Gas Order #2 III.B.1.i.
Y	A variance is requested for the use of a flexible choke line from the BOP to Choke Manifold. See attached for specs and hydrostatic test chart.
N	Are anchors required by manufacturer?
Y	A multibowl wellhead is being used. The BOP will be tested per Onshore Order #2 after installation on the surface casing which will cover testing requirements for a maximum of 30 days. If any seal subject to test pressure is broken the system must be tested.

5. Mud Program

Depth		Type	Weight (ppg)	Viscosity	Water Loss
From	To				
0	Surf. Shoe	FW Gel	8.6 - 8.8	28-34	N/C
Surf csg	9-5/8" Int shoe	Saturated Brine	10 - 10.1	28-34	N/C
9-5/8" Int shoe	Lateral TD	Cut Brine	8.6 - 9.3	28-34	N/C

Sufficient mud materials to maintain mud properties and meet minimum lost circulation and weight increase requirements will be kept on location at all times.

What will be used to monitor the loss or gain of fluid?	PVT/Pason/Visual Monitoring
---	-----------------------------

6. Logging and Testing Procedures

Logging, Coring and Testing.	
Y	Will run GR/CNL from TD to surface (horizontal well – vertical portion of hole). Stated logs run will be in the Completion Report and submitted to the BLM.
Y	No Logs are planned based on well control or offset log information.
N	Drill stem test? If yes, explain.
N	Coring? If yes, explain.

Additional logs planned		Interval
N	Resistivity	Pilot Hole TD to ICP
N	Density	Pilot Hole TD to ICP
Y	CBL	Production casing (If cement not circulated to surface)
Y	Mud log	Intermediate shoe to TD
N	PEX	

7. Drilling Conditions

Condition	Specify what type and where?
BH Pressure at deepest TVD	4535 psi at 9370' TVD
Abnormal Temperature	NO 150 Deg. F.

No abnormal pressure or temperature conditions are anticipated. Sufficient mud materials to maintain mud properties and weight increase requirements will be kept on location at all times.

Sufficient supplies of Paper/LCM for periodic sweeps to control seepage and losses will be maintained on location.

Hydrogen Sulfide (H ₂ S) monitors will be installed prior to drilling out the surface shoe. If H ₂ S is detected in concentrations greater than 100 ppm, the operator will comply with the provisions of Onshore Oil and Gas Order #6. If Hydrogen Sulfide is encountered, measured values and formations will be provided to the BLM.	
N	H ₂ S is present
Y	H ₂ S Plan attached

8. Other Facets of Operation

Y	Is it a walking operation?
Y	Is casing pre-set?

x	H ₂ S Plan.
x	BOP & Choke Schematics.
x	Directional Plan

DELAWARE BASIN EAST

BULLDOG PROSPECT (NM-E)

GIN & TECTONIC FEDERAL PROJECT (BULLDOG 2332)

GIN AND TECTONIC FED COM 304H

OWB

Plan: PWP1

Standard Survey Report

18 June, 2020

Concho Resources LLC

Survey Report

Company:	DELAWARE BASIN EAST	Local Co-ordinate Reference:	Well GIN AND TECTONIC FED COM 304H
Project:	BULLDOG PROSPECT (NM-E)	TVD Reference:	KB=30' @ 3619.2usft (Scandrill Quest)
Site:	GIN & TECTONIC FEDERAL PROJECT (BULLDOG 2332)	MD Reference:	KB=30' @ 3619.2usft (Scandrill Quest)
Well:	GIN AND TECTONIC FED COM 304H	North Reference:	Grid
Wellbore:	OWB	Survey Calculation Method:	Minimum Curvature
Design:	PWP1	Database:	edm

Project	BULLDOG PROSPECT (NM-E)		
Map System:	US State Plane 1927 (Exact solution)	System Datum:	Mean Sea Level
Geo Datum:	NAD 1927 (NADCON CONUS)		
Map Zone:	New Mexico East 3001		

Well	GIN AND TECTONIC FED COM 304H			
Well Position	+N/-S	0.0 usft	Northing:	451,778.90 usfi
	+E/-W	0.0 usft	Easting:	695,544.80 usfi
Position Uncertainty		3.0 usft	Wellhead Elevation:	usfi
			Latitude:	32° 14' 25.708 N
			Longitude:	103° 42' 3.176 W
			Ground Level:	3,589.2 usfi

Wellbore	OWB
-----------------	-----

Magnetics	Model Name	Sample Date	Declination (°)	Dip Angle (°)	Field Strength (nT)
	IGRF2020	6/17/2020	6.72	59.93	47,592.65052603

Design	PWP1
---------------	------

Audit Notes:	
Version:	Phase: PLAN Tie On Depth: 0.0

Vertical Section:	Depth From (TVD) (usft)	+N/-S (usft)	+E/-W (usft)	Direction (°)
	0.0	0.0	0.0	4.37

Survey Tool Program		Date	6/18/2020		
From (usft)	To (usft)	Survey (Wellbore)	Tool Name	Description	
0.0	8,817.9	PWP1 (OWB)	Standard Keeper 104	Standard Wireline Keeper ver 1.0.4	
8,817.9	19,418.2	PWP1 (OWB)	MWD+IFR1+FDIR	OWSG MWD + IFR1 + FDIR Correction	

Planned Survey									
Measured Depth (usft)	Inclination (°)	Azimuth (°)	Vertical Depth (usft)	+N/-S (usft)	+E/-W (usft)	Vertical Section (usft)	Dogleg Rate (°/100usft)	Build Rate (°/100usft)	Turn Rate (°/100usft)
0.0	0.00	0.00	0.0	0.0	0.0	0.0	0.00	0.00	0.00
100.0	0.00	0.00	100.0	0.0	0.0	0.0	0.00	0.00	0.00
200.0	0.00	0.00	200.0	0.0	0.0	0.0	0.00	0.00	0.00
300.0	0.00	0.00	300.0	0.0	0.0	0.0	0.00	0.00	0.00
400.0	0.00	0.00	400.0	0.0	0.0	0.0	0.00	0.00	0.00
500.0	0.00	0.00	500.0	0.0	0.0	0.0	0.00	0.00	0.00
600.0	0.00	0.00	600.0	0.0	0.0	0.0	0.00	0.00	0.00
700.0	0.00	0.00	700.0	0.0	0.0	0.0	0.00	0.00	0.00
800.0	0.00	0.00	800.0	0.0	0.0	0.0	0.00	0.00	0.00
900.0	0.00	0.00	900.0	0.0	0.0	0.0	0.00	0.00	0.00
1,000.0	0.00	0.00	1,000.0	0.0	0.0	0.0	0.00	0.00	0.00
1,100.0	0.00	0.00	1,100.0	0.0	0.0	0.0	0.00	0.00	0.00
1,200.0	0.00	0.00	1,200.0	0.0	0.0	0.0	0.00	0.00	0.00
1,300.0	0.00	0.00	1,300.0	0.0	0.0	0.0	0.00	0.00	0.00

Concho Resources LLC

Survey Report

Company:	DELAWARE BASIN EAST	Local Co-ordinate Reference:	Well GIN AND TECTONIC FED COM 304H
Project:	BULLDOG PROSPECT (NM-E)	TVD Reference:	KB=30' @ 3619.2usft (Scandrill Quest)
Site:	GIN & TECTONIC FEDERAL PROJECT (BULLDOG 2332)	MD Reference:	KB=30' @ 3619.2usft (Scandrill Quest)
Well:	GIN AND TECTONIC FED COM 304H	North Reference:	Grid
Wellbore:	OWB	Survey Calculation Method:	Minimum Curvature
Design:	PWP1	Database:	edm

Planned Survey

Measured Depth (usft)	Inclination (°)	Azimuth (°)	Vertical Depth (usft)	+N/-S (usft)	+E/-W (usft)	Vertical Section (usft)	Dogleg Rate (°/100usft)	Build Rate (°/100usft)	Turn Rate (°/100usft)
1,400.0	0.00	0.00	1,400.0	0.0	0.0	0.0	0.00	0.00	0.00
1,500.0	0.00	0.00	1,500.0	0.0	0.0	0.0	0.00	0.00	0.00
1,600.0	0.00	0.00	1,600.0	0.0	0.0	0.0	0.00	0.00	0.00
1,700.0	0.00	0.00	1,700.0	0.0	0.0	0.0	0.00	0.00	0.00
1,800.0	0.00	0.00	1,800.0	0.0	0.0	0.0	0.00	0.00	0.00
1,900.0	0.00	0.00	1,900.0	0.0	0.0	0.0	0.00	0.00	0.00
2,000.0	0.00	0.00	2,000.0	0.0	0.0	0.0	0.00	0.00	0.00
2,100.0	0.00	0.00	2,100.0	0.0	0.0	0.0	0.00	0.00	0.00
2,200.0	0.00	0.00	2,200.0	0.0	0.0	0.0	0.00	0.00	0.00
2,300.0	0.00	0.00	2,300.0	0.0	0.0	0.0	0.00	0.00	0.00
2,400.0	0.00	0.00	2,400.0	0.0	0.0	0.0	0.00	0.00	0.00
2,500.0	0.00	0.00	2,500.0	0.0	0.0	0.0	0.00	0.00	0.00
Start Build 2.00									
2,600.0	2.00	112.00	2,600.0	-0.7	1.6	-0.5	2.00	2.00	0.00
2,700.0	4.00	112.00	2,699.8	-2.6	6.5	-2.1	2.00	2.00	0.00
2,750.0	5.00	112.00	2,749.7	-4.1	10.1	-3.3	2.00	2.00	0.00
Start 6067.9 hold at 2750.0 MD									
2,800.0	5.00	112.00	2,799.5	-5.7	14.1	-4.6	0.00	0.00	0.00
2,900.0	5.00	112.00	2,899.1	-9.0	22.2	-7.3	0.00	0.00	0.00
3,000.0	5.00	112.00	2,998.7	-12.2	30.3	-9.9	0.00	0.00	0.00
3,100.0	5.00	112.00	3,098.4	-15.5	38.4	-12.5	0.00	0.00	0.00
3,200.0	5.00	112.00	3,198.0	-18.8	46.5	-15.2	0.00	0.00	0.00
3,300.0	5.00	112.00	3,297.6	-22.0	54.6	-17.8	0.00	0.00	0.00
3,400.0	5.00	112.00	3,397.2	-25.3	62.6	-20.5	0.00	0.00	0.00
3,500.0	5.00	112.00	3,496.8	-28.6	70.7	-23.1	0.00	0.00	0.00
3,600.0	5.00	112.00	3,596.4	-31.8	78.8	-25.7	0.00	0.00	0.00
3,700.0	5.00	112.00	3,696.1	-35.1	86.9	-28.4	0.00	0.00	0.00
3,800.0	5.00	112.00	3,795.7	-38.4	95.0	-31.0	0.00	0.00	0.00
3,900.0	5.00	112.00	3,895.3	-41.6	103.0	-33.7	0.00	0.00	0.00
4,000.0	5.00	112.00	3,994.9	-44.9	111.1	-36.3	0.00	0.00	0.00
4,100.0	5.00	112.00	4,094.5	-48.2	119.2	-38.9	0.00	0.00	0.00
4,200.0	5.00	112.00	4,194.2	-51.4	127.3	-41.6	0.00	0.00	0.00
4,300.0	5.00	112.00	4,293.8	-54.7	135.4	-44.2	0.00	0.00	0.00
4,400.0	5.00	112.00	4,393.4	-58.0	143.4	-46.9	0.00	0.00	0.00
4,500.0	5.00	112.00	4,493.0	-61.2	151.5	-49.5	0.00	0.00	0.00
4,600.0	5.00	112.00	4,592.6	-64.5	159.6	-52.1	0.00	0.00	0.00
4,700.0	5.00	112.00	4,692.3	-67.7	167.7	-54.8	0.00	0.00	0.00
4,800.0	5.00	112.00	4,791.9	-71.0	175.8	-57.4	0.00	0.00	0.00
4,900.0	5.00	112.00	4,891.5	-74.3	183.8	-60.1	0.00	0.00	0.00
5,000.0	5.00	112.00	4,991.1	-77.5	191.9	-62.7	0.00	0.00	0.00
5,100.0	5.00	112.00	5,090.7	-80.8	200.0	-65.3	0.00	0.00	0.00
5,200.0	5.00	112.00	5,190.4	-84.1	208.1	-68.0	0.00	0.00	0.00
5,300.0	5.00	112.00	5,290.0	-87.3	216.2	-70.6	0.00	0.00	0.00

Concho Resources LLC

Survey Report

Company:	DELAWARE BASIN EAST	Local Co-ordinate Reference:	Well GIN AND TECTONIC FED COM 304H
Project:	BULLDOG PROSPECT (NM-E)	TVD Reference:	KB=30' @ 3619.2usft (Scandril Quest)
Site:	GIN & TECTONIC FEDERAL PROJECT (BULLDOG 2332)	MD Reference:	KB=30' @ 3619.2usft (Scandril Quest)
Well:	GIN AND TECTONIC FED COM 304H	North Reference:	Grid
Wellbore:	OWB	Survey Calculation Method:	Minimum Curvature
Design:	PWP1	Database:	edm

Planned Survey

Measured Depth (usft)	Inclination (°)	Azimuth (°)	Vertical Depth (usft)	+N/-S (usft)	+E/-W (usft)	Vertical Section (usft)	Dogleg Rate (°/100usft)	Build Rate (°/100usft)	Turn Rate (°/100usft)
5,400.0	5.00	112.00	5,389.6	-90.6	224.3	-73.3	0.00	0.00	0.00
5,500.0	5.00	112.00	5,489.2	-93.9	232.3	-75.9	0.00	0.00	0.00
5,600.0	5.00	112.00	5,588.8	-97.1	240.4	-78.5	0.00	0.00	0.00
5,700.0	5.00	112.00	5,688.5	-100.4	248.5	-81.2	0.00	0.00	0.00
5,800.0	5.00	112.00	5,788.1	-103.7	256.6	-83.8	0.00	0.00	0.00
5,900.0	5.00	112.00	5,887.7	-106.9	264.7	-86.5	0.00	0.00	0.00
6,000.0	5.00	112.00	5,987.3	-110.2	272.7	-89.1	0.00	0.00	0.00
6,100.0	5.00	112.00	6,086.9	-113.5	280.8	-91.7	0.00	0.00	0.00
6,200.0	5.00	112.00	6,186.6	-116.7	288.9	-94.4	0.00	0.00	0.00
6,300.0	5.00	112.00	6,286.2	-120.0	297.0	-97.0	0.00	0.00	0.00
6,400.0	5.00	112.00	6,385.8	-123.3	305.1	-99.7	0.00	0.00	0.00
6,500.0	5.00	112.00	6,485.4	-126.5	313.1	-102.3	0.00	0.00	0.00
6,600.0	5.00	112.00	6,585.0	-129.8	321.2	-104.9	0.00	0.00	0.00
6,700.0	5.00	112.00	6,684.7	-133.0	329.3	-107.6	0.00	0.00	0.00
6,800.0	5.00	112.00	6,784.3	-136.3	337.4	-110.2	0.00	0.00	0.00
6,900.0	5.00	112.00	6,883.9	-139.6	345.5	-112.9	0.00	0.00	0.00
7,000.0	5.00	112.00	6,983.5	-142.8	353.5	-115.5	0.00	0.00	0.00
7,100.0	5.00	112.00	7,083.1	-146.1	361.6	-118.1	0.00	0.00	0.00
7,200.0	5.00	112.00	7,182.7	-149.4	369.7	-120.8	0.00	0.00	0.00
7,300.0	5.00	112.00	7,282.4	-152.6	377.8	-123.4	0.00	0.00	0.00
7,400.0	5.00	112.00	7,382.0	-155.9	385.9	-126.1	0.00	0.00	0.00
7,500.0	5.00	112.00	7,481.6	-159.2	394.0	-128.7	0.00	0.00	0.00
7,600.0	5.00	112.00	7,581.2	-162.4	402.0	-131.3	0.00	0.00	0.00
7,700.0	5.00	112.00	7,680.8	-165.7	410.1	-134.0	0.00	0.00	0.00
7,800.0	5.00	112.00	7,780.5	-169.0	418.2	-136.6	0.00	0.00	0.00
7,900.0	5.00	112.00	7,880.1	-172.2	426.3	-139.3	0.00	0.00	0.00
8,000.0	5.00	112.00	7,979.7	-175.5	434.4	-141.9	0.00	0.00	0.00
8,100.0	5.00	112.00	8,079.3	-178.8	442.4	-144.5	0.00	0.00	0.00
8,200.0	5.00	112.00	8,178.9	-182.0	450.5	-147.2	0.00	0.00	0.00
8,300.0	5.00	112.00	8,278.6	-185.3	458.6	-149.8	0.00	0.00	0.00
8,400.0	5.00	112.00	8,378.2	-188.6	466.7	-152.5	0.00	0.00	0.00
8,500.0	5.00	112.00	8,477.8	-191.8	474.8	-155.1	0.00	0.00	0.00
8,600.0	5.00	112.00	8,577.4	-195.1	482.8	-157.7	0.00	0.00	0.00
8,700.0	5.00	112.00	8,677.0	-198.3	490.9	-160.4	0.00	0.00	0.00
8,800.0	5.00	112.00	8,776.7	-201.6	499.0	-163.0	0.00	0.00	0.00
8,817.9	5.00	112.00	8,794.5	-202.2	500.5	-163.5	0.00	0.00	0.00
Start DLS 10.00 TFO -95.35									
8,900.0	9.20	49.18	8,876.0	-199.2	508.7	-159.9	10.00	5.11	-76.52
9,000.0	18.41	31.80	8,973.1	-180.6	523.2	-140.2	10.00	9.21	-17.38
9,100.0	28.15	26.00	9,064.9	-145.8	541.9	-104.2	10.00	9.74	-5.81
9,200.0	38.02	23.03	9,148.5	-96.2	564.3	-52.9	10.00	9.87	-2.97
9,300.0	47.94	21.14	9,221.6	-33.1	589.8	12.0	10.00	9.92	-1.89

Concho Resources LLC

Survey Report

Company:	DELAWARE BASIN EAST	Local Co-ordinate Reference:	Well GIN AND TECTONIC FED COM 304H
Project:	BULLDOG PROSPECT (NM-E)	TVD Reference:	KB=30' @ 3619.2usft (Scandrift Quest)
Site:	GIN & TECTONIC FEDERAL PROJECT (BULLDOG 2332)	MD Reference:	KB=30' @ 3619.2usft (Scandrift Quest)
Well:	GIN AND TECTONIC FED COM 304H	North Reference:	Grid
Wellbore:	OWB	Survey Calculation Method:	Minimum Curvature
Design:	PWP1	Database:	edm

Planned Survey

Measured Depth (usft)	Inclination (°)	Azimuth (°)	Vertical Depth (usft)	+N/-S (usft)	+E/-W (usft)	Vertical Section (usft)	Dogleg Rate (°/100usft)	Build Rate (°/100usft)	Turn Rate (°/100usft)
9,400.0	57.88	19.76	9,281.9	41.6	617.6	88.5	10.00	9.94	-1.37
9,500.0	67.83	18.66	9,327.4	125.5	646.8	174.4	10.00	9.95	-1.10
9,600.0	77.79	17.71	9,356.9	216.2	676.5	267.1	10.00	9.96	-0.95
9,700.0	87.75	16.83	9,369.5	310.8	706.0	363.7	10.00	9.96	-0.88
9,722.6	90.00	16.63	9,370.0	332.4	712.4	385.7	10.00	9.96	-0.87
Start DLS 2.00 TFO -90.01									
9,800.0	90.00	15.08	9,370.0	406.9	733.6	461.6	2.00	0.00	-2.00
9,900.0	90.00	13.08	9,370.0	503.9	757.9	560.1	2.00	0.00	-2.00
10,000.0	90.00	11.08	9,370.0	601.7	778.9	659.2	2.00	0.00	-2.00
10,100.0	90.00	9.08	9,370.0	700.1	796.4	758.7	2.00	0.00	-2.00
10,200.0	90.00	7.08	9,370.0	799.1	810.4	858.5	2.00	0.00	-2.00
10,300.0	90.00	5.08	9,370.0	898.6	821.0	958.5	2.00	0.00	-2.00
10,400.0	90.00	3.08	9,370.0	998.3	828.1	1,058.5	2.00	0.00	-2.00
10,500.0	90.00	1.08	9,370.0	1,098.2	831.8	1,158.4	2.00	0.00	-2.00
10,501.2	90.00	1.06	9,370.0	1,099.4	831.8	1,159.6	2.00	0.00	-2.00
Start 1037.5 hold at 10501.2 MD									
10,600.0	90.00	1.06	9,370.0	1,198.2	833.6	1,258.2	0.00	0.00	0.00
10,700.0	90.00	1.06	9,370.0	1,298.2	835.5	1,358.0	0.00	0.00	0.00
10,800.0	90.00	1.06	9,370.0	1,398.2	837.3	1,457.9	0.00	0.00	0.00
10,900.0	90.00	1.06	9,370.0	1,498.2	839.1	1,557.7	0.00	0.00	0.00
11,000.0	90.00	1.06	9,370.0	1,598.1	841.0	1,657.5	0.00	0.00	0.00
11,100.0	90.00	1.06	9,370.0	1,698.1	842.8	1,757.4	0.00	0.00	0.00
11,200.0	90.00	1.06	9,370.0	1,798.1	844.7	1,857.2	0.00	0.00	0.00
11,300.0	90.00	1.06	9,370.0	1,898.1	846.5	1,957.0	0.00	0.00	0.00
11,400.0	90.00	1.06	9,370.0	1,998.1	848.4	2,056.9	0.00	0.00	0.00
11,500.0	90.00	1.06	9,370.0	2,098.1	850.2	2,156.7	0.00	0.00	0.00
11,538.6	90.00	1.06	9,370.0	2,136.7	850.9	2,195.3	0.00	0.00	0.00
Start DLS 2.00 TFO -89.95									
11,600.0	90.00	359.83	9,370.0	2,198.1	851.4	2,256.5	2.00	0.00	-2.00
11,657.8	90.00	358.67	9,370.0	2,255.8	850.7	2,314.1	2.00	0.00	-2.00
Start 2536.1 hold at 11657.8 MD									
11,700.0	90.00	358.67	9,370.0	2,298.0	849.7	2,356.1	0.00	0.00	0.00
11,800.0	90.00	358.67	9,370.0	2,398.0	847.4	2,455.6	0.00	0.00	0.00
11,900.0	90.00	358.67	9,370.0	2,498.0	845.1	2,555.1	0.00	0.00	0.00
12,000.0	90.00	358.67	9,370.0	2,598.0	842.7	2,654.6	0.00	0.00	0.00
12,100.0	90.00	358.67	9,370.0	2,697.9	840.4	2,754.1	0.00	0.00	0.00
12,200.0	90.00	358.67	9,370.0	2,797.9	838.1	2,853.6	0.00	0.00	0.00
12,300.0	90.00	358.67	9,370.0	2,897.9	835.8	2,953.1	0.00	0.00	0.00
12,400.0	90.00	358.67	9,370.0	2,997.8	833.5	3,052.6	0.00	0.00	0.00
12,500.0	90.00	358.67	9,370.0	3,097.8	831.2	3,152.1	0.00	0.00	0.00
12,600.0	90.00	358.67	9,370.0	3,197.8	828.9	3,251.6	0.00	0.00	0.00
12,700.0	90.00	358.67	9,370.0	3,297.8	826.6	3,351.1	0.00	0.00	0.00
12,800.0	90.00	358.67	9,370.0	3,397.7	824.2	3,450.6	0.00	0.00	0.00

Concho Resources LLC

Survey Report

Company:	DELAWARE BASIN EAST	Local Co-ordinate Reference:	Well GIN AND TECTONIC FED COM 304H
Project:	BULLDOG PROSPECT (NM-E)	TVD Reference:	KB=30' @ 3619.2usft (Scandrift Quest)
Site:	GIN & TECTONIC FEDERAL PROJECT (BULLDOG 2332)	MD Reference:	KB=30' @ 3619.2usft (Scandrift Quest)
Well:	GIN AND TECTONIC FED COM 304H	North Reference:	Grid
Wellbore:	OWB	Survey Calculation Method:	Minimum Curvature
Design:	PWP1	Database:	edm

Planned Survey

Measured Depth (usft)	Inclination (°)	Azimuth (°)	Vertical Depth (usft)	+N/-S (usft)	+E/-W (usft)	Vertical Section (usft)	Dogleg Rate (°/100usft)	Build Rate (°/100usft)	Turn Rate (°/100usft)
12,900.0	90.00	358.67	9,370.0	3,497.7	821.9	3,550.1	0.00	0.00	0.00
13,000.0	90.00	358.67	9,370.0	3,597.7	819.6	3,649.7	0.00	0.00	0.00
13,100.0	90.00	358.67	9,370.0	3,697.7	817.3	3,749.2	0.00	0.00	0.00
13,200.0	90.00	358.67	9,370.0	3,797.6	815.0	3,848.7	0.00	0.00	0.00
13,300.0	90.00	358.67	9,370.0	3,897.6	812.7	3,948.2	0.00	0.00	0.00
13,400.0	90.00	358.67	9,370.0	3,997.6	810.4	4,047.7	0.00	0.00	0.00
13,500.0	90.00	358.67	9,370.0	4,097.6	808.1	4,147.2	0.00	0.00	0.00
13,600.0	90.00	358.67	9,370.0	4,197.5	805.7	4,246.7	0.00	0.00	0.00
13,700.0	90.00	358.67	9,370.0	4,297.5	803.4	4,346.2	0.00	0.00	0.00
13,800.0	90.00	358.67	9,370.0	4,397.5	801.1	4,445.7	0.00	0.00	0.00
13,900.0	90.00	358.67	9,370.0	4,497.4	798.8	4,545.2	0.00	0.00	0.00
14,000.0	90.00	358.67	9,370.0	4,597.4	796.5	4,644.7	0.00	0.00	0.00
14,100.0	90.00	358.67	9,370.0	4,697.4	794.2	4,744.2	0.00	0.00	0.00
14,193.9	90.00	358.67	9,370.0	4,791.3	792.0	4,837.7	0.00	0.00	0.00
Start DLS 2.00 TFO 90.00									
14,200.0	90.00	358.80	9,370.0	4,797.4	791.9	4,843.7	2.00	0.00	2.00
14,249.4	90.00	359.78	9,370.0	4,846.7	791.3	4,892.9	2.00	0.00	2.00
Start 2568.8 hold at 14249.4 MD									
14,300.0	90.00	359.78	9,370.0	4,897.4	791.1	4,943.4	0.00	0.00	0.00
14,400.0	90.00	359.78	9,370.0	4,997.4	790.7	5,043.1	0.00	0.00	0.00
14,500.0	90.00	359.78	9,370.0	5,097.4	790.3	5,142.7	0.00	0.00	0.00
14,600.0	90.00	359.78	9,370.0	5,197.4	789.9	5,242.4	0.00	0.00	0.00
14,700.0	90.00	359.78	9,370.0	5,297.4	789.6	5,342.1	0.00	0.00	0.00
14,800.0	90.00	359.78	9,370.0	5,397.4	789.2	5,441.8	0.00	0.00	0.00
14,900.0	90.00	359.78	9,370.0	5,497.4	788.8	5,541.5	0.00	0.00	0.00
15,000.0	90.00	359.78	9,370.0	5,597.4	788.4	5,641.1	0.00	0.00	0.00
15,100.0	90.00	359.78	9,370.0	5,697.4	788.1	5,740.8	0.00	0.00	0.00
15,200.0	90.00	359.78	9,370.0	5,797.4	787.7	5,840.5	0.00	0.00	0.00
15,300.0	90.00	359.78	9,370.0	5,897.4	787.3	5,940.2	0.00	0.00	0.00
15,400.0	90.00	359.78	9,370.0	5,997.4	786.9	6,039.9	0.00	0.00	0.00
15,500.0	90.00	359.78	9,370.0	6,097.4	786.6	6,139.5	0.00	0.00	0.00
15,600.0	90.00	359.78	9,370.0	6,197.4	786.2	6,239.2	0.00	0.00	0.00
15,700.0	90.00	359.78	9,370.0	6,297.3	785.8	6,338.9	0.00	0.00	0.00
15,800.0	90.00	359.78	9,370.0	6,397.3	785.4	6,438.6	0.00	0.00	0.00
15,900.0	90.00	359.78	9,370.0	6,497.3	785.0	6,538.3	0.00	0.00	0.00
16,000.0	90.00	359.78	9,370.0	6,597.3	784.7	6,637.9	0.00	0.00	0.00
16,100.0	90.00	359.78	9,370.0	6,697.3	784.3	6,737.6	0.00	0.00	0.00
16,200.0	90.00	359.78	9,370.0	6,797.3	783.9	6,837.3	0.00	0.00	0.00
16,300.0	90.00	359.78	9,370.0	6,897.3	783.5	6,937.0	0.00	0.00	0.00
16,400.0	90.00	359.78	9,370.0	6,997.3	783.2	7,036.7	0.00	0.00	0.00
16,500.0	90.00	359.78	9,370.0	7,097.3	782.8	7,136.3	0.00	0.00	0.00
16,600.0	90.00	359.78	9,370.0	7,197.3	782.4	7,236.0	0.00	0.00	0.00
16,700.0	90.00	359.78	9,370.0	7,297.3	782.0	7,335.7	0.00	0.00	0.00

Concho Resources LLC

Survey Report

Company:	DELAWARE BASIN EAST	Local Co-ordinate Reference:	Well GIN AND TECTONIC FED COM 304H
Project:	BULLDOG PROSPECT (NM-E)	TVD Reference:	KB=30' @ 3619.2usft (Scandril Quest)
Site:	GIN & TECTONIC FEDERAL PROJECT (BULLDOG 2332)	MD Reference:	KB=30' @ 3619.2usft (Scandril Quest)
Well:	GIN AND TECTONIC FED COM 304H	North Reference:	Grid
Wellbore:	OWB	Survey Calculation Method:	Minimum Curvature
Design:	PWP1	Database:	edm

Planned Survey

Measured Depth (usft)	Inclination (°)	Azimuth (°)	Vertical Depth (usft)	+N/-S (usft)	+E/-W (usft)	Vertical Section (usft)	Dogleg Rate (°/100usft)	Build Rate (°/100usft)	Turn Rate (°/100usft)
16,800.0	90.00	359.78	9,370.0	7,397.3	781.7	7,435.4	0.00	0.00	0.00
16,818.2	90.00	359.78	9,370.0	7,415.5	781.6	7,453.5	0.00	0.00	0.00
Start DLS 2.00 TFO -90.00									
16,825.8	90.00	359.63	9,370.0	7,423.1	781.5	7,461.1	2.00	0.00	-2.00
Start 2592.4 hold at 16825.8 MD									
16,900.0	90.00	359.63	9,370.0	7,497.3	781.1	7,535.0	0.00	0.00	0.00
17,000.0	90.00	359.63	9,370.0	7,597.3	780.4	7,634.7	0.00	0.00	0.00
17,100.0	90.00	359.63	9,370.0	7,697.3	779.8	7,734.4	0.00	0.00	0.00
17,200.0	90.00	359.63	9,370.0	7,797.3	779.1	7,834.0	0.00	0.00	0.00
17,300.0	90.00	359.63	9,370.0	7,897.3	778.5	7,933.7	0.00	0.00	0.00
17,400.0	90.00	359.63	9,370.0	7,997.3	777.9	8,033.3	0.00	0.00	0.00
17,500.0	90.00	359.63	9,370.0	8,097.3	777.2	8,133.0	0.00	0.00	0.00
17,600.0	90.00	359.63	9,370.0	8,197.3	776.6	8,232.7	0.00	0.00	0.00
17,700.0	90.00	359.63	9,370.0	8,297.3	775.9	8,332.3	0.00	0.00	0.00
17,800.0	90.00	359.63	9,370.0	8,397.3	775.3	8,432.0	0.00	0.00	0.00
17,900.0	90.00	359.63	9,370.0	8,497.3	774.7	8,531.6	0.00	0.00	0.00
18,000.0	90.00	359.63	9,370.0	8,597.3	774.0	8,631.3	0.00	0.00	0.00
18,100.0	90.00	359.63	9,370.0	8,697.3	773.4	8,731.0	0.00	0.00	0.00
18,200.0	90.00	359.63	9,370.0	8,797.3	772.7	8,830.6	0.00	0.00	0.00
18,300.0	90.00	359.63	9,370.0	8,897.3	772.1	8,930.3	0.00	0.00	0.00
18,400.0	90.00	359.63	9,370.0	8,997.3	771.4	9,029.9	0.00	0.00	0.00
18,500.0	90.00	359.63	9,370.0	9,097.3	770.8	9,129.6	0.00	0.00	0.00
18,600.0	90.00	359.63	9,370.0	9,197.3	770.2	9,229.2	0.00	0.00	0.00
18,700.0	90.00	359.63	9,370.0	9,297.3	769.5	9,328.9	0.00	0.00	0.00
18,800.0	90.00	359.63	9,370.0	9,397.3	768.9	9,428.6	0.00	0.00	0.00
18,900.0	90.00	359.63	9,370.0	9,497.3	768.2	9,528.2	0.00	0.00	0.00
19,000.0	90.00	359.63	9,370.0	9,597.3	767.6	9,627.9	0.00	0.00	0.00
19,100.0	90.00	359.63	9,370.0	9,697.3	766.9	9,727.5	0.00	0.00	0.00
19,200.0	90.00	359.63	9,370.0	9,797.3	766.3	9,827.2	0.00	0.00	0.00
19,300.0	90.00	359.63	9,370.0	9,897.3	765.7	9,926.9	0.00	0.00	0.00
19,400.0	90.00	359.63	9,370.0	9,997.3	765.0	10,026.5	0.00	0.00	0.00
19,418.2	90.00	359.63	9,370.0	10,015.5	764.9	10,044.7	0.00	0.00	0.00
TD at 19418.2									

Concho Resources LLC

Survey Report

Company:	DELAWARE BASIN EAST	Local Co-ordinate Reference:	Well GIN AND TECTONIC FED COM 304H
Project:	BULLDOG PROSPECT (NM-E)	TVD Reference:	KB=30' @ 3619.2usft (Scandrill Quest)
Site:	GIN & TECTONIC FEDERAL PROJECT (BULLDOG 2332)	MD Reference:	KB=30' @ 3619.2usft (Scandrill Quest)
Well:	GIN AND TECTONIC FED COM 304H	North Reference:	Grid
Wellbore:	OWB	Survey Calculation Method:	Minimum Curvature
Design:	PWP1	Database:	edm

Design Targets

Target Name

- hit/miss target - Shape	Dip Angle (°)	Dip Dir. (°)	TVD (usft)	+N/-S (usft)	+E/-W (usft)	Northing (usft)	Easting (usft)	Latitude	Longitude
T1 (GIN AND TECTO - plan hits target center - Rectangle (sides W100.0 H2,530.0 D20.0)	0.00	181.06	9,370.0	2,136.7	850.9	453,915.60	696,395.74	32° 14' 46.803 N	103° 41' 53.121 W
PBHL (GIN AND TEC - plan hits target center - Rectangle (sides W100.0 H2,600.0 D20.0)	0.00	179.63	9,370.0	10,015.5	764.9	461,794.40	696,309.70	32° 16' 4.774 N	103° 41' 53.581 W
T2 (GIN AND TECTO - plan hits target center - Rectangle (sides W100.0 H2,654.0 D20.0)	0.00	178.67	9,370.0	4,791.3	792.0	456,570.17	696,336.81	32° 15' 13.075 N	103° 41' 53.625 W
T3 (GIN AND TECTO - plan hits target center - Rectangle (sides W100.0 H2,625.0 D20.0)	0.00	179.78	9,370.0	7,415.5	781.6	459,194.44	696,326.38	32° 15' 39.045 N	103° 41' 53.565 W
FTP (GIN AND TECT - plan misses target center by 434.1usft at 9238.2usft MD (9177.9 TVD, -73.5 N, 573.7 E) - Circle (radius 50.0)	0.00	0.01	9,370.0	-388.4	802.7	451,390.50	696,347.50	32° 14' 21.818 N	103° 41' 53.857 W
LTP (GIN AND TECT - plan misses target center by 0.1usft at 19368.2usft MD (9370.0 TVD, 9965.5 N, 765.2 E) - Point	0.00	0.00	9,370.0	9,965.5	765.1	461,744.40	696,309.90	32° 16' 4.279 N	103° 41' 53.582 W

Plan Annotations

Measured Depth (usft)	Vertical Depth (usft)	Local Coordinates		Comment
		+N/-S (usft)	+E/-W (usft)	
2500	2500	0	0	Start Build 2.00
2750	2750	-4	10	Start 6067.9 hold at 2750.0 MD
8818	8795	-202	500	Start DLS 10.00 TFO -95.35
9723	9370	332	712	Start DLS 2.00 TFO -90.01
10,501	9370	1099	832	Start 1037.5 hold at 10501.2 MD
11,539	9370	2137	851	Start DLS 2.00 TFO -89.95
11,658	9370	2256	851	Start 2536.1 hold at 11657.8 MD
14,194	9370	4791	792	Start DLS 2.00 TFO 90.00
14,249	9370	4847	791	Start 2568.8 hold at 14249.4 MD
16,818	9370	7416	782	Start DLS 2.00 TFO -90.00
16,826	9370	7423	782	Start 2592.4 hold at 16825.8 MD
19,418	9370	10,016	765	TD at 19418.2

Checked By: _____ Approved By: _____ Date: _____

DELAWARE BASIN EAST
BULLDOG PROSPECT (NM-E)
GIN & TECTONIC FEDERAL PROJECT (BULLDOG
2332)
GIN AND TECTONIC FED COM 304H

OWB
PWP1

Anticollision Report

18 June, 2020

Concho Resources LLC

Anticollision Report

Company:	DELAWARE BASIN EAST	Local Co-ordinate Reference:	Well GIN AND TECTONIC FED COM 304H
Project:	BULLDOG PROSPECT (NM-E)	TVD Reference:	KB=30' @ 3619.2usft (Scandril Quest)
Reference Site:	GIN & TECTONIC FEDERAL PROJECT (BULLDOG 2332)	MD Reference:	KB=30' @ 3619.2usft (Scandril Quest)
Site Error:	3.0 usft	North Reference:	Grid
Reference Well:	GIN AND TECTONIC FED COM 304H	Survey Calculation Method:	Minimum Curvature
Well Error:	3.0 usft	Output errors are at	2.00 sigma
Reference Wellbore	OWB	Database:	edm
Reference Design:	PWP1	Offset TVD Reference:	Offset Datum

Reference	PWP1
Filter type:	NO GLOBAL FILTER: Using user defined selection & filtering criteria
Interpolation Method:	Stations
Depth Range:	Unlimited
Results Limited by:	Maximum ellipse separation of 1,000.0 usft
Warning Levels Evaluated at:	2.00 Sigma
Error Model:	ISCWSA
Scan Method:	Closest Approach 3D
Error Surface:	Pedal Curve
Casing Method:	Not applied

Survey Tool Program		Date	6/18/2020		
From (usft)	To (usft)	Survey (Wellbore)	Tool Name	Description	
0.0	8,817.9	PWP1 (OWB)	Standard Keeper 104	Standard Wireline Keeper ver 1.0.4	
8,817.9	19,418.2	PWP1 (OWB)	MWD+IFR1+FDIR	OWSG MWD + IFR1 + FDIR Correction	

Summary		Reference Measured Depth (usft)	Offset Measured Depth (usft)	Distance Between Centres (usft)	Distance Between Ellipses (usft)	Separation Factor	Warning
Site Name	Offset Well - Wellbore - Design						
GIN & TECTONIC FEDERAL PROJECT (BULLDOG 2332)							
	FALCON "32" ST #1 - OWB - AWP	17,394.3	9,430.4	380.6	111.2	1.413	Shut in Producers, CC, E
	GIN AND TECTONIC FED COM 205H - OWB - PWP1	7,775.4	7,759.7	82.2	47.1	2.337	CC
	GIN AND TECTONIC FED COM 205H - OWB - PWP1	7,800.0	7,784.3	82.3	46.9	2.328	ES
	GIN AND TECTONIC FED COM 205H - OWB - PWP1	7,900.0	7,883.9	82.9	47.0	2.308	SF
	GIN AND TECTONIC FED COM 206H - OWB - PWP1	4,630.5	4,639.4	123.3	113.0	11.918	CC, ES, SF
	GIN AND TECTONIC FED COM 305H - OWB - PWP1	2,500.0	2,498.2	30.0	23.1	4.351	CC, ES, SF
	GIN AND TECTONIC FED COM 306H - OWB - PWP1	2,500.0	2,497.5	60.0	53.1	8.702	CC, ES, SF
	GIN AND TECTONIC FED COM 504H - OWB - PWP1	8,822.3	8,806.7	242.8	227.0	15.339	CC, ES, SF
	GIN AND TECTONIC FED COM 505H - OWB - PWP1	2,500.0	2,498.2	264.6	256.0	30.812	CC, ES
	GIN AND TECTONIC FED COM 505H - OWB - PWP1	2,600.0	2,591.0	264.7	256.1	30.563	SF
	GIN AND TECTONIC FED COM 506H - OWB - PWP1	4,337.1	4,329.5	208.4	197.2	18.721	CC
	GIN AND TECTONIC FED COM 506H - OWB - PWP1	4,400.0	4,392.2	208.4	197.2	18.600	ES
	GIN AND TECTONIC FED COM 506H - OWB - PWP1	4,800.0	4,790.7	212.2	200.6	18.218	SF
	GIN AND TECTONIC FED COM 705H - OWB - PWP1	9,276.4	9,263.3	715.7	698.1	40.746	CC, ES
	GIN AND TECTONIC FED COM 705H - OWB - PWP1	9,300.0	9,278.5	716.0	698.4	40.711	SF
	GIN AND TECTONIC FED COM 706H - OWB - PWP1	4,273.5	4,276.7	304.2	294.1	29.928	CC
	GIN AND TECTONIC FED COM 706H - OWB - PWP1	5,300.0	5,302.9	305.1	293.4	26.046	ES
	GIN AND TECTONIC FED COM 706H - OWB - PWP1	8,817.9	8,820.0	321.0	302.2	17.059	SF
	GIN AND TECTONIC FED COM 707H - OWB - PWP1	2,500.0	2,495.1	325.6	317.5	40.253	CC, ES
	GIN AND TECTONIC FED COM 707H - OWB - PWP1	3,000.0	2,993.8	336.6	328.0	39.346	SF
	GIN AND TECTONIC FED COM 708H - OWB - PWP1	2,500.0	2,495.1	345.6	332.4	26.185	CC, ES
	GIN AND TECTONIC FED COM 708H - OWB - PWP1	2,700.0	2,676.1	353.4	339.5	25.494	SF

Offset Design	GIN & TECTONIC FEDERAL PROJECT (BULLDOG 2332) - FALCON "32" ST #1 - OWB - AWP										Offset Site Error:	3.0 usft
Survey Program:	384-INC-ONLY										Offset Well Error:	3.0 usft
Reference	Offset	Semi Major Axis		Distance		Minimum		Separation		Warning		
Measured Depth (usft)	Vertical Depth (usft)	Measured Depth (usft)	Vertical Depth (usft)	Reference (usft)	Offset (usft)	Highside Toolface (°)	Offset Wellbore Centre +N/-S (usft)	+E/-W (usft)	Between Centres (usft)	Between Ellipses (usft)	Separation (usft)	Factor
16,500.0	9,370.0	9,430.4	9,428.8	63.0	198.8	-90.00	7,989.1	397.3	971.5	742.7	228.84	4.245
16,600.0	9,370.0	9,430.4	9,428.8	63.8	198.8	-90.00	7,989.1	397.3	880.5	649.1	231.34	3.806
16,700.0	9,370.0	9,430.4	9,428.8	64.7	198.8	-90.00	7,989.1	397.3	791.6	557.2	234.40	3.377
16,800.0	9,370.0	9,430.4	9,428.8	65.5	198.8	-90.00	7,989.1	397.3	705.6	467.5	238.14	2.963

CC - Min centre to center distance or convergent point, SF - min separation factor, ES - min ellipse separation

Concho Resources LLC

Anticollision Report

Company:	DELAWARE BASIN EAST	Local Co-ordinate Reference:	Well GIN AND TECTONIC FED COM 304H
Project:	BULLDOG PROSPECT (NM-E)	TVD Reference:	KB=30' @ 3619.2usft (Scandriil Quest)
Reference Site:	GIN & TECTONIC FEDERAL PROJECT (BULLDOG 2332)	MD Reference:	KB=30' @ 3619.2usft (Scandriil Quest)
Site Error:	3.0 usft	North Reference:	Grid
Reference Well:	GIN AND TECTONIC FED COM 304H	Survey Calculation Method:	Minimum Curvature
Well Error:	3.0 usft	Output errors are at	2.00 sigma
Reference Wellbore	OWB	Database:	edm
Reference Design:	PWP1	Offset TVD Reference:	Offset Datum

Offset Design GIN & TECTONIC FEDERAL PROJECT (BULLDOG 2332) - FALCON "32" ST #1 - OWB - AWP												Offset Site Error:	3.0 usft
Survey Program: 384-INC-ONLY												Offset Well Error:	3.0 usft
Reference		Offset		Semi Major Axis			Distance						Warning
Measured Depth (usft)	Vertical Depth (usft)	Measured Depth (usft)	Vertical Depth (usft)	Reference (usft)	Offset (usft)	Highside Toolface (°)	Offset Wellbore Centre +N/-S (usft)	+E/-W (usft)	Between Centres (usft)	Between Ellipses (usft)	Minimum Separation (usft)	Separation Factor	
16,818.2	9,370.0	9,430.4	9,428.8	65.7	198.8	-90.00	7,989.1	397.3	690.4	451.5	238.91	2.890	
16,825.8	9,370.0	9,430.4	9,428.8	65.8	198.8	-90.00	7,989.1	397.3	684.1	444.8	239.24	2.859	
16,900.0	9,370.0	9,430.4	9,428.8	66.4	198.8	-90.00	7,989.1	397.3	623.8	381.1	242.73	2.570	
17,000.0	9,370.0	9,430.4	9,428.8	67.2	198.8	-90.00	7,989.1	397.3	548.0	299.7	248.28	2.207	
17,100.0	9,370.0	9,430.4	9,428.8	68.1	198.8	-90.00	7,989.1	397.3	481.1	226.3	254.74	1.888	Advise and Monitor
17,200.0	9,370.0	9,430.4	9,428.8	69.0	198.8	-90.00	7,989.1	397.3	427.3	165.8	261.52	1.634	Advise and Monitor
17,300.0	9,370.0	9,430.4	9,428.8	69.8	198.8	-90.00	7,989.1	397.3	392.1	124.9	267.11	1.468	Shut in Producers
17,394.3	9,370.0	9,430.4	9,428.8	70.6	198.8	-90.00	7,989.1	397.3	380.6	111.2	269.39	1.413	Shut in Producers, CC, ES, SF
17,400.0	9,370.0	9,430.4	9,428.8	70.7	198.8	-90.00	7,989.1	397.3	380.6	111.2	269.40	1.413	Shut in Producers
17,500.0	9,370.0	9,430.4	9,428.8	71.5	198.8	-90.00	7,989.1	397.3	395.0	127.6	267.34	1.477	Shut in Producers
17,600.0	9,370.0	9,430.4	9,428.8	72.4	198.8	-90.00	7,989.1	397.3	432.6	170.5	262.10	1.651	Advise and Monitor
17,700.0	9,370.0	9,430.4	9,428.8	73.2	198.8	-90.00	7,989.1	397.3	488.2	232.4	255.77	1.909	Advise and Monitor
17,800.0	9,370.0	9,430.4	9,428.8	74.1	198.8	-90.00	7,989.1	397.3	556.3	306.5	249.76	2.227	
17,900.0	9,370.0	9,430.4	9,428.8	74.9	198.8	-90.00	7,989.1	397.3	632.9	388.3	244.63	2.587	
18,000.0	9,370.0	9,430.4	9,428.8	75.8	198.8	-90.00	7,989.1	397.3	715.4	474.9	240.42	2.975	
18,100.0	9,370.0	9,430.4	9,428.8	76.6	198.8	-90.00	7,989.1	397.3	801.8	564.8	237.03	3.383	
18,200.0	9,370.0	9,430.4	9,428.8	77.5	198.8	-90.00	7,989.1	397.3	891.1	656.8	234.31	3.803	
18,300.0	9,370.0	9,430.4	9,428.8	78.3	198.8	-90.00	7,989.1	397.3	982.4	750.3	232.12	4.232	

CC - Min centre to center distance or convergent point, SF - min separation factor, ES - min ellipse separation

Concho Resources LLC

Anticollision Report

Company:	DELAWARE BASIN EAST	Local Co-ordinate Reference:	Well GIN AND TECTONIC FED COM 304H
Project:	BULLDOG PROSPECT (NM-E)	TVD Reference:	KB=30' @ 3619.2usft (Scandril Quest)
Reference Site:	GIN & TECTONIC FEDERAL PROJECT (BULLDOG 2332)	MD Reference:	KB=30' @ 3619.2usft (Scandril Quest)
Site Error:	3.0 usft	North Reference:	Grid
Reference Well:	GIN AND TECTONIC FED COM 304H	Survey Calculation Method:	Minimum Curvature
Well Error:	3.0 usft	Output errors are at	2.00 sigma
Reference Wellbore	OWB	Database:	edm
Reference Design:	PWP1	Offset TVD Reference:	Offset Datum

Offset Design												Offset Site Error:	3.0 usft
Survey Program: 0-MWD+IFR1+FDIR												Offset Well Error:	3.0 usft
Reference				Semi Major Axis			Distance						
Measured Depth (usft)	Vertical Depth (usft)	Measured Depth (usft)	Vertical Depth (usft)	Reference (usft)	Offset (usft)	Highside Toolface (°)	Offset Wellbore Centre +N/-S (usft)	+E/-W (usft)	Between Centres (usft)	Between Ellipses (usft)	Minimum Separation (usft)	Separation Factor	Warning
0.0	0.0	3.8	3.8	3.0	3.0	122.38	-244.4	385.4	456.4				
100.0	100.0	103.8	103.8	3.0	3.0	122.38	-244.4	385.4	456.4	450.4	6.00	76.017	
200.0	200.0	203.8	203.8	3.0	3.0	122.38	-244.4	385.4	456.4	450.3	6.04	75.512	
300.0	300.0	303.8	303.8	3.0	3.1	122.38	-244.4	385.4	456.4	450.2	6.13	74.477	
400.0	400.0	403.8	403.8	3.0	3.2	122.38	-244.4	385.4	456.4	450.1	6.25	72.991	
500.0	500.0	503.8	503.8	3.1	3.4	122.38	-244.4	385.4	456.4	449.9	6.41	71.151	
600.0	600.0	603.8	603.8	3.1	3.6	122.38	-244.4	385.4	456.4	449.8	6.61	69.061	
700.0	700.0	703.8	703.8	3.1	3.8	122.38	-244.4	385.4	456.4	449.5	6.83	66.813	
800.0	800.0	803.8	803.8	3.2	4.0	122.38	-244.4	385.4	456.4	449.3	7.08	64.485	
900.0	900.0	903.8	903.8	3.2	4.2	122.38	-244.4	385.4	456.4	449.0	7.34	62.138	
1,000.0	1,000.0	1,003.8	1,003.8	3.2	4.5	122.38	-244.4	385.4	456.4	448.7	7.63	59.817	
1,100.0	1,100.0	1,103.8	1,103.8	3.3	4.8	122.38	-244.4	385.4	456.4	448.4	7.93	57.553	
1,200.0	1,200.0	1,203.8	1,203.8	3.4	5.1	122.38	-244.4	385.4	456.4	448.1	8.24	55.367	
1,300.0	1,300.0	1,303.8	1,303.8	3.4	5.4	122.38	-244.4	385.4	456.4	447.8	8.57	53.270	
1,400.0	1,400.0	1,403.8	1,403.8	3.5	5.7	122.38	-244.4	385.4	456.4	447.5	8.90	51.269	
1,500.0	1,500.0	1,503.8	1,503.8	3.5	6.0	122.38	-244.4	385.4	456.4	447.1	9.24	49.367	
1,600.0	1,600.0	1,603.8	1,603.8	3.6	6.3	122.38	-244.4	385.4	456.4	446.8	9.59	47.563	
1,700.0	1,700.0	1,703.8	1,703.8	3.7	6.6	122.38	-244.4	385.4	456.4	446.4	9.95	45.855	
1,800.0	1,800.0	1,803.8	1,803.8	3.8	6.9	122.38	-244.4	385.4	456.4	446.0	10.32	44.240	
1,900.0	1,900.0	1,903.8	1,903.8	3.9	7.2	122.38	-244.4	385.4	456.4	445.7	10.68	42.713	
2,000.0	2,000.0	2,003.8	2,003.8	3.9	7.6	122.38	-244.4	385.4	456.4	445.3	11.06	41.269	
2,100.0	2,100.0	2,103.8	2,103.8	4.0	7.9	122.38	-244.4	385.4	456.4	444.9	11.44	39.904	
2,200.0	2,200.0	2,203.8	2,203.8	4.1	8.2	122.38	-244.4	385.4	456.4	444.5	11.82	38.614	
2,300.0	2,300.0	2,303.8	2,303.8	4.2	8.6	122.38	-244.4	385.4	456.4	444.2	12.20	37.392	
2,400.0	2,400.0	2,403.8	2,403.8	4.3	8.9	122.38	-244.4	385.4	456.4	443.8	12.59	36.236	
2,500.0	2,500.0	2,503.8	2,503.8	4.4	9.2	122.38	-244.4	385.4	456.4	443.4	12.99	35.141	
2,600.0	2,600.0	2,603.8	2,603.8	4.4	9.6	10.43	-244.4	385.4	454.6	441.3	13.35	34.056	
2,700.0	2,699.8	2,703.6	2,703.6	4.4	9.9	10.57	-244.4	385.4	449.5	435.8	13.69	32.842	
2,750.0	2,749.7	2,753.5	2,753.5	4.5	10.1	10.67	-244.4	385.4	445.6	431.8	13.86	32.159	
2,800.0	2,799.5	2,803.3	2,803.3	4.5	10.3	10.78	-244.4	385.4	441.4	427.3	14.03	31.459	
2,900.0	2,899.1	2,902.9	2,902.9	4.5	10.6	10.99	-244.4	385.4	432.8	418.4	14.38	30.102	
3,000.0	2,998.7	3,002.5	3,002.5	4.5	10.9	11.22	-244.4	385.4	424.2	409.5	14.73	28.800	
3,100.0	3,098.4	3,102.2	3,102.2	4.5	11.3	11.45	-244.4	385.4	415.7	400.6	15.09	27.550	
3,200.0	3,198.0	3,201.8	3,201.8	4.5	11.6	11.69	-244.4	385.4	407.2	391.7	15.45	26.351	
3,300.0	3,297.6	3,301.4	3,301.4	4.6	12.0	11.95	-244.4	385.4	398.6	382.8	15.82	25.201	
3,400.0	3,397.2	3,401.0	3,401.0	4.6	12.3	12.21	-244.4	385.4	390.1	373.9	16.19	24.096	
3,500.0	3,496.8	3,500.6	3,500.6	4.6	12.7	12.49	-244.4	385.4	381.6	365.0	16.56	23.036	
3,600.0	3,596.4	3,600.2	3,600.2	4.7	13.0	12.78	-244.4	385.4	373.1	356.1	16.94	22.018	
3,700.0	3,696.1	3,699.9	3,699.9	4.7	13.4	13.08	-244.4	385.4	364.6	347.3	17.33	21.041	
3,800.0	3,795.7	3,799.5	3,799.5	4.8	13.7	13.40	-244.4	385.4	356.1	338.4	17.71	20.102	
3,900.0	3,895.3	3,899.1	3,899.1	4.8	14.1	13.73	-244.4	385.4	347.6	329.5	18.10	19.201	
4,000.0	3,994.9	3,998.7	3,998.7	4.9	14.4	14.08	-244.4	385.4	339.2	320.7	18.50	18.335	
4,100.0	4,094.5	4,098.3	4,098.3	4.9	14.8	14.45	-244.4	385.4	330.7	311.8	18.90	17.503	
4,200.0	4,194.2	4,198.0	4,198.0	5.0	15.1	14.84	-244.4	385.4	322.3	303.0	19.29	16.703	
4,300.0	4,293.8	4,297.6	4,297.6	5.1	15.5	15.24	-244.4	385.4	313.9	294.2	19.70	15.934	
4,400.0	4,393.4	4,397.2	4,397.2	5.1	15.8	15.67	-244.4	385.4	305.5	285.4	20.10	15.195	
4,500.0	4,493.0	4,496.8	4,496.8	5.2	16.2	16.13	-244.4	385.4	297.1	276.6	20.51	14.484	
4,600.0	4,592.6	4,596.4	4,596.4	5.3	16.5	16.61	-244.4	385.4	288.7	267.8	20.92	13.800	
4,700.0	4,692.3	4,696.1	4,696.1	5.3	16.9	17.12	-244.4	385.4	280.4	259.0	21.33	13.143	
4,800.0	4,791.9	4,795.7	4,795.7	5.4	17.2	17.66	-244.4	385.4	272.0	250.3	21.75	12.510	
4,900.0	4,891.5	4,895.3	4,895.3	5.5	17.6	18.23	-244.4	385.4	263.8	241.6	22.16	11.901	

CC - Min centre to center distance or convergent point, SF - min separation factor, ES - min ellipse separation

Concho Resources LLC

Anticollision Report

Company:	DELAWARE BASIN EAST	Local Co-ordinate Reference:	Well GIN AND TECTONIC FED COM 304H
Project:	BULLDOG PROSPECT (NM-E)	TVD Reference:	KB=30' @ 3619.2usft (Scandril Quest)
Reference Site:	GIN & TECTONIC FEDERAL PROJECT (BULLDOG 2332)	MD Reference:	KB=30' @ 3619.2usft (Scandril Quest)
Site Error:	3.0 usft	North Reference:	Grid
Reference Well:	GIN AND TECTONIC FED COM 304H	Survey Calculation Method:	Minimum Curvature
Well Error:	3.0 usft	Output errors are at	2.00 sigma
Reference Wellbore	OWB	Database:	edm
Reference Design:	PWP1	Offset TVD Reference:	Offset Datum

Offset Design												Offset Site Error:	3.0 usft
Survey Program: 0-MWD+IFR1+FDIR												Offset Well Error:	3.0 usft
Reference				Semi Major Axis			Distance						
Measured Depth (usft)	Vertical Depth (usft)	Measured Depth (usft)	Vertical Depth (usft)	Reference (usft)	Offset (usft)	Highside Toolface (°)	Offset Wellbore Centre +N/-S (usft)	+E/-W (usft)	Between Centres (usft)	Between Ellipses (usft)	Minimum Separation (usft)	Separation Factor	Warning
5,000.0	4,991.1	4,994.9	4,994.9	5.6	17.9	18.84	-244.4	385.4	255.5	232.9	22.58	11.315	
5,100.0	5,090.7	5,094.5	5,094.5	5.7	18.3	19.49	-244.4	385.4	247.2	224.2	23.00	10.751	
5,200.0	5,190.4	5,194.2	5,194.2	5.7	18.6	20.19	-244.4	385.4	239.0	215.6	23.42	10.208	
5,300.0	5,290.0	5,293.8	5,293.8	5.8	19.0	20.94	-244.4	385.4	230.9	207.0	23.84	9.685	
5,400.0	5,389.6	5,393.4	5,393.4	5.9	19.3	21.74	-244.4	385.4	222.8	198.5	24.26	9.182	
5,500.0	5,489.2	5,493.0	5,493.0	6.0	19.7	22.60	-244.4	385.4	214.7	190.0	24.68	8.698	
5,600.0	5,588.8	5,592.6	5,592.6	6.1	20.0	23.53	-244.4	385.4	206.7	181.6	25.11	8.231	
5,700.0	5,688.5	5,692.3	5,692.3	6.2	20.4	24.53	-244.4	385.4	198.7	173.2	25.53	7.783	
5,800.0	5,788.1	5,791.9	5,791.9	6.3	20.7	25.62	-244.4	385.4	190.8	164.8	25.95	7.351	
5,900.0	5,887.7	5,891.5	5,891.5	6.4	21.1	26.79	-244.4	385.4	183.0	156.6	26.38	6.937	
6,000.0	5,987.3	5,991.1	5,991.1	6.5	21.5	28.08	-244.4	385.4	175.2	148.4	26.80	6.538	
6,100.0	6,086.9	6,090.7	6,090.7	6.6	21.8	29.48	-244.4	385.4	167.6	140.4	27.22	6.156	
6,200.0	6,186.6	6,190.4	6,190.4	6.7	22.2	31.01	-244.4	385.4	160.0	132.4	27.65	5.789	
6,300.0	6,286.2	6,290.0	6,290.0	6.8	22.5	32.70	-244.4	385.4	152.6	124.6	28.07	5.437	
6,400.0	6,385.8	6,389.6	6,389.6	6.9	22.9	34.55	-244.4	385.4	145.4	116.9	28.49	5.101	
6,500.0	6,485.4	6,489.2	6,489.2	7.0	23.2	36.60	-244.4	385.4	138.3	109.3	28.92	4.781	
6,600.0	6,585.0	6,588.8	6,588.8	7.1	23.6	38.86	-244.4	385.4	131.4	102.0	29.34	4.477	
6,700.0	6,684.7	6,688.5	6,688.5	7.2	23.9	41.37	-244.4	385.4	124.7	94.9	29.77	4.188	
6,800.0	6,784.3	6,788.1	6,788.1	7.3	24.3	44.16	-244.4	385.4	118.3	88.1	30.20	3.916	
6,900.0	6,883.9	6,887.7	6,887.7	7.4	24.6	47.25	-244.4	385.4	112.2	81.5	30.64	3.661	
7,000.0	6,983.5	6,987.3	6,987.3	7.5	25.0	50.69	-244.4	385.4	106.4	75.4	31.08	3.424	
7,100.0	7,083.1	7,086.9	7,086.9	7.6	25.3	54.51	-244.4	385.4	101.1	69.6	31.54	3.206	
7,200.0	7,182.7	7,186.5	7,186.5	7.7	25.7	58.72	-244.4	385.4	96.3	64.3	32.01	3.009	
7,300.0	7,282.4	7,286.2	7,286.2	7.8	26.1	63.35	-244.4	385.4	92.1	59.6	32.50	2.833	
7,400.0	7,382.0	7,385.8	7,385.8	7.9	26.4	68.38	-244.4	385.4	88.5	55.5	33.02	2.680	
7,500.0	7,481.6	7,485.4	7,485.4	8.0	26.8	73.79	-244.4	385.4	85.7	52.1	33.56	2.552	
7,600.0	7,581.2	7,585.0	7,585.0	8.1	27.1	79.51	-244.4	385.4	83.6	49.5	34.13	2.450	
7,700.0	7,680.8	7,684.6	7,684.6	8.2	27.5	85.45	-244.4	385.4	82.5	47.8	34.72	2.376	
7,775.4	7,755.9	7,759.7	7,759.7	8.3	27.7	90.00	-244.4	385.4	82.2	47.1	35.18	2.337 CC	
7,800.0	7,780.5	7,784.3	7,784.3	8.3	27.8	91.49	-244.4	385.4	82.3	46.9	35.33	2.328 ES	
7,900.0	7,880.1	7,883.9	7,883.9	8.5	28.2	97.50	-244.4	385.4	82.9	47.0	35.94	2.308 SF	
8,000.0	7,979.7	7,983.5	7,983.5	8.6	28.5	103.34	-244.4	385.4	84.5	48.0	36.55	2.313	
8,100.0	8,079.3	8,083.1	8,083.1	8.7	28.9	108.92	-244.4	385.4	87.0	49.8	37.14	2.341	
8,200.0	8,178.9	8,182.7	8,182.7	8.8	29.3	114.15	-244.4	385.4	90.2	52.5	37.72	2.390	
8,300.0	8,278.6	8,282.4	8,282.4	8.9	29.6	118.98	-244.4	385.4	94.1	55.8	38.28	2.458	
8,400.0	8,378.2	8,382.0	8,382.0	9.0	30.0	123.41	-244.4	385.4	98.6	59.8	38.83	2.540	
8,500.0	8,477.8	8,481.6	8,481.6	9.1	30.3	127.42	-244.4	385.4	103.7	64.3	39.35	2.635	
8,600.0	8,577.4	8,581.2	8,581.2	9.3	30.7	131.05	-244.4	385.4	109.2	69.3	39.87	2.740	
8,700.0	8,677.0	8,680.8	8,680.8	9.4	31.1	137.84	-237.2	385.6	112.5	72.2	40.35	2.788	
8,800.0	8,776.7	8,780.5	8,780.5	9.5	31.4	152.43	-212.6	386.1	113.6	72.8	40.80	2.783	
8,817.9	8,794.5	8,805.6	8,805.6	9.5	31.5	155.63	-206.9	386.2	114.4	73.5	40.88	2.798	
8,850.0	8,826.5	8,835.2	8,835.2	9.5	31.5	-164.33	-195.6	386.4	117.1	76.1	40.96	2.859	
8,900.0	8,876.0	8,880.0	8,880.0	9.5	31.7	-127.33	-175.9	386.8	124.6	83.6	41.07	3.035	
8,950.0	8,925.1	8,923.6	8,923.6	9.6	31.8	-108.32	-153.9	387.3	135.5	94.4	41.15	3.294	
9,000.0	8,973.1	8,965.9	8,965.9	9.6	31.9	-96.18	-129.7	387.8	149.0	107.8	41.22	3.614	
9,050.0	9,019.8	9,007.1	9,007.1	9.6	32.0	-87.44	-103.8	388.3	164.2	122.9	41.27	3.978	
9,100.0	9,064.9	9,050.0	9,050.0	9.6	32.2	-80.63	-74.5	389.0	180.6	139.3	41.32	4.371	
9,150.0	9,107.9	9,086.7	9,086.7	9.7	32.2	-75.60	-47.6	389.5	197.6	156.3	41.33	4.782	
9,200.0	9,148.5	9,125.3	9,125.3	9.7	32.3	-71.44	-17.6	390.2	215.1	173.7	41.35	5.201	
9,250.0	9,186.6	9,163.3	9,163.3	9.8	32.4	-68.09	13.4	390.8	232.6	191.2	41.37	5.621	
9,300.0	9,221.6	9,200.0	9,200.0	9.8	32.5	-65.37	44.6	391.5	249.9	208.5	41.40	6.037	

CC - Min centre to center distance or convergent point, SF - min separation factor, ES - min ellipse separation

Concho Resources LLC

Anticollision Report

Company:	DELAWARE BASIN EAST	Local Co-ordinate Reference:	Well GIN AND TECTONIC FED COM 304H
Project:	BULLDOG PROSPECT (NM-E)	TVD Reference:	KB=30' @ 3619.2usft (Scandriil Quest)
Reference Site:	GIN & TECTONIC FEDERAL PROJECT (BULLDOG 2332)	MD Reference:	KB=30' @ 3619.2usft (Scandriil Quest)
Site Error:	3.0 usft	North Reference:	Grid
Reference Well:	GIN AND TECTONIC FED COM 304H	Survey Calculation Method:	Minimum Curvature
Well Error:	3.0 usft	Output errors are at	2.00 sigma
Reference Wellbore	OWB	Database:	edm
Reference Design:	PWP1	Offset TVD Reference:	Offset Datum

Offset Design													Offset Site Error:	3.0 usft
Survey Program: 0-MWD+IFR1+FDIR													Offset Well Error:	3.0 usft
Reference		Offset		Semi Major Axis			Distance							Warning
Measured Depth (usft)	Vertical Depth (usft)	Measured Depth (usft)	Vertical Depth (usft)	Reference (usft)	Offset (usft)	Highside Toolface (°)	Offset Wellbore Centre +N/-S (usft)	+E/-W (usft)	Between Centres (usft)	Between Ellipses (usft)	Minimum Separation (usft)	Separation Factor		
9,350.0	9,253.5	9,237.7	9,112.3	9.9	32.6	-63.13	77.9	392.2	267.0	225.5	41.46	6.440		
9,400.0	9,281.9	9,274.2	9,127.2	10.0	32.6	-61.31	111.3	392.9	283.7	242.1	41.54	6.829		
9,450.0	9,306.6	9,310.4	9,139.8	10.1	32.7	-59.82	145.2	393.6	299.8	258.2	41.64	7.199		
9,500.0	9,327.4	9,350.0	9,151.2	10.2	32.7	-58.67	183.1	394.4	315.3	273.5	41.80	7.544		
9,550.0	9,344.3	9,382.1	9,158.5	10.3	32.8	-57.69	214.3	395.0	330.1	288.2	41.95	7.870		
9,600.0	9,356.9	9,417.7	9,164.5	10.4	32.8	-56.98	249.4	395.7	344.2	302.0	42.15	8.166		
9,650.0	9,365.4	9,450.0	9,168.0	10.5	32.9	-56.40	281.5	396.4	357.5	315.1	42.37	8.437		
9,700.0	9,369.5	9,488.8	9,169.9	10.6	32.9	-56.14	320.2	397.2	369.8	327.2	42.62	8.677		
9,722.6	9,370.0	9,506.8	9,170.0	10.7	32.9	-56.11	338.3	397.6	375.1	332.4	42.74	8.776		
9,800.0	9,370.0	9,581.7	9,170.0	11.0	33.0	-57.89	413.1	399.0	391.8	348.7	43.18	9.074		
9,900.0	9,370.0	9,679.1	9,170.0	11.4	33.1	-59.75	510.5	400.8	411.3	367.5	43.77	9.396		
10,000.0	9,370.0	9,777.3	9,170.0	11.8	33.2	-61.19	608.6	402.6	428.0	383.6	44.38	9.643		
10,100.0	9,370.0	9,876.0	9,170.0	12.3	33.4	-62.30	707.4	404.4	441.8	396.8	45.02	9.813		
10,200.0	9,370.0	9,975.3	9,170.0	12.8	33.6	-63.12	806.6	406.3	452.7	407.0	45.70	9.905		
10,300.0	9,370.0	10,074.9	9,170.0	13.4	33.8	-63.68	906.2	408.1	460.5	414.1	46.42	9.921		
10,400.0	9,370.0	10,174.7	9,170.0	14.0	34.0	-64.01	1,006.0	409.9	465.3	418.1	47.17	9.864		
10,501.2	9,370.0	10,275.9	9,170.0	14.6	34.2	-64.12	1,107.2	411.8	466.9	418.9	47.96	9.735		
10,600.0	9,370.0	10,374.7	9,170.0	15.2	34.5	-64.12	1,206.0	413.6	466.9	418.1	48.76	9.574		
10,700.0	9,370.0	10,474.7	9,170.0	15.9	34.8	-64.12	1,306.0	415.5	466.9	417.2	49.62	9.409		
10,800.0	9,370.0	10,574.7	9,170.0	16.6	35.1	-64.12	1,406.0	417.3	466.9	416.3	50.52	9.241		
10,900.0	9,370.0	10,674.7	9,170.0	17.3	35.4	-64.12	1,505.9	419.2	466.9	415.4	51.46	9.072		
11,000.0	9,370.0	10,774.7	9,170.0	18.0	35.7	-64.12	1,605.9	421.0	466.9	414.4	52.44	8.903		
11,100.0	9,370.0	10,874.7	9,170.0	18.7	36.1	-64.12	1,705.9	422.9	466.9	413.4	53.45	8.735		
11,200.0	9,370.0	10,974.7	9,170.0	19.4	36.4	-64.12	1,805.9	424.7	466.8	412.4	54.49	8.568		
11,300.0	9,370.0	11,074.7	9,170.0	20.2	36.8	-64.12	1,905.9	426.6	466.8	411.3	55.56	8.402		
11,400.0	9,370.0	11,174.7	9,170.0	20.9	37.2	-64.12	2,005.9	428.4	466.8	410.2	56.66	8.239		
11,500.0	9,370.0	11,274.7	9,170.0	21.7	37.7	-64.12	2,105.8	430.3	466.8	409.1	57.79	8.079		
11,530.2	9,370.0	11,304.9	9,170.0	21.9	37.8	-64.12	2,136.0	430.9	466.8	408.7	58.13	8.031		
11,538.6	9,370.0	11,312.3	9,170.0	22.0	37.8	-64.12	2,143.4	431.0	466.8	408.6	58.22	8.019		
11,600.0	9,370.0	11,365.8	9,170.0	22.4	38.1	-64.12	2,196.9	431.3	466.9	408.0	58.88	7.930		
11,657.8	9,370.0	11,416.2	9,170.0	22.9	38.3	-64.12	2,247.3	430.7	466.8	407.3	59.50	7.847		
11,667.1	9,370.0	11,424.3	9,170.0	22.9	38.3	-64.11	2,255.4	430.6	466.8	407.2	59.59	7.833		
11,700.0	9,370.0	11,457.2	9,170.0	23.2	38.5	-64.11	2,288.3	429.8	466.8	406.8	59.98	7.783		
11,800.0	9,370.0	11,557.2	9,170.0	24.0	38.9	-64.11	2,388.3	427.5	466.8	405.7	61.17	7.631		
11,900.0	9,370.0	11,657.2	9,170.0	24.7	39.4	-64.11	2,488.3	425.2	466.8	404.4	62.38	7.483		
12,000.0	9,370.0	11,757.2	9,170.0	25.5	39.9	-64.11	2,588.2	422.9	466.8	403.2	63.62	7.338		
12,100.0	9,370.0	11,857.2	9,170.0	26.3	40.4	-64.11	2,688.2	420.6	466.8	402.0	64.87	7.196		
12,200.0	9,370.0	11,957.2	9,170.0	27.1	40.9	-64.12	2,788.2	418.2	466.8	400.7	66.14	7.058		
12,300.0	9,370.0	12,057.2	9,170.0	27.9	41.4	-64.12	2,888.2	415.9	466.8	399.4	67.43	6.923		
12,400.0	9,370.0	12,157.2	9,170.0	28.7	42.0	-64.12	2,988.1	413.6	466.8	398.1	68.73	6.792		
12,500.0	9,370.0	12,257.2	9,170.0	29.5	42.5	-64.12	3,088.1	411.3	466.8	396.8	70.05	6.664		
12,600.0	9,370.0	12,357.2	9,170.0	30.3	43.1	-64.12	3,188.1	409.0	466.8	395.4	71.38	6.540		
12,700.0	9,370.0	12,457.2	9,170.0	31.1	43.6	-64.12	3,288.0	406.7	466.8	394.1	72.73	6.418		
12,800.0	9,370.0	12,557.2	9,170.0	31.9	44.2	-64.12	3,388.0	404.4	466.8	392.7	74.09	6.301		
12,900.0	9,370.0	12,657.2	9,170.0	32.8	44.8	-64.12	3,488.0	402.1	466.8	391.4	75.47	6.186		
13,000.0	9,370.0	12,757.2	9,170.0	33.6	45.4	-64.12	3,588.0	399.7	466.8	390.0	76.85	6.074		
13,100.0	9,370.0	12,857.2	9,170.0	34.4	46.0	-64.12	3,687.9	397.4	466.8	388.6	78.25	5.966		
13,200.0	9,370.0	12,957.2	9,170.0	35.2	46.6	-64.12	3,787.9	395.1	466.8	387.2	79.66	5.861		
13,300.0	9,370.0	13,057.2	9,170.0	36.0	47.2	-64.12	3,887.9	392.8	466.8	385.8	81.07	5.758		
13,400.0	9,370.0	13,157.2	9,170.0	36.9	47.8	-64.12	3,987.9	390.5	466.8	384.3	82.50	5.658		
13,500.0	9,370.0	13,257.2	9,170.0	37.7	48.5	-64.12	4,087.8	388.2	466.8	382.9	83.94	5.562		

CC - Min centre to center distance or convergent point, SF - min separation factor, ES - min ellipse separation

Concho Resources LLC

Anticollision Report

Company:	DELAWARE BASIN EAST	Local Co-ordinate Reference:	Well GIN AND TECTONIC FED COM 304H
Project:	BULLDOG PROSPECT (NM-E)	TVD Reference:	KB=30' @ 3619.2usft (Scandriill Quest)
Reference Site:	GIN & TECTONIC FEDERAL PROJECT (BULLDOG 2332)	MD Reference:	KB=30' @ 3619.2usft (Scandriill Quest)
Site Error:	3.0 usft	North Reference:	Grid
Reference Well:	GIN AND TECTONIC FED COM 304H	Survey Calculation Method:	Minimum Curvature
Well Error:	3.0 usft	Output errors are at	2.00 sigma
Reference Wellbore	OWB	Database:	edm
Reference Design:	PWP1	Offset TVD Reference:	Offset Datum

Offset Design													Offset Site Error:	3.0 usft
Survey Program: 0-MWD+IFR1+FDIR													Offset Well Error:	3.0 usft
Reference		Offset		Semi Major Axis			Distance							Warning
Measured Depth (usft)	Vertical Depth (usft)	Measured Depth (usft)	Vertical Depth (usft)	Reference (usft)	Offset (usft)	Highside Toolface (°)	Offset Wellbore Centre +N/-S (usft)	+E/-W (usft)	Between Centres (usft)	Between Ellipses (usft)	Minimum Separation (usft)	Separation Factor		
13,600.0	9,370.0	13,357.2	9,170.0	38.5	49.1	-64.12	4,187.8	385.9	466.8	381.4	85.39	5.467		
13,700.0	9,370.0	13,457.2	9,170.0	39.4	49.8	-64.12	4,287.8	383.5	466.8	380.0	86.84	5.376		
13,800.0	9,370.0	13,557.2	9,170.0	40.2	50.4	-64.12	4,387.8	381.2	466.8	378.5	88.30	5.287		
13,900.0	9,370.0	13,657.2	9,170.0	41.0	51.1	-64.12	4,487.7	378.9	466.8	377.1	89.77	5.200		
14,000.0	9,370.0	13,757.2	9,170.0	41.9	51.7	-64.12	4,587.7	376.6	466.8	375.6	91.25	5.116		
14,100.0	9,370.0	13,857.2	9,170.0	42.7	52.4	-64.12	4,687.7	374.3	466.8	374.1	92.73	5.034		
14,193.9	9,370.0	13,951.8	9,170.0	43.5	53.1	-64.12	4,782.3	372.1	466.8	372.7	94.14	4.959		
14,200.0	9,370.0	13,959.0	9,170.0	43.5	53.1	-64.11	4,789.4	372.0	466.8	372.6	94.24	4.953		
14,249.2	9,370.0	14,014.5	9,170.0	43.9	53.5	-64.11	4,845.0	371.4	466.7	371.7	95.03	4.911		
14,249.4	9,370.0	14,014.7	9,170.0	43.9	53.5	-64.11	4,845.1	371.4	466.7	371.7	95.04	4.911		
14,300.0	9,370.0	14,065.3	9,170.0	44.4	53.8	-64.11	4,895.8	371.2	466.7	370.9	95.80	4.872		
14,400.0	9,370.0	14,165.3	9,170.0	45.2	54.5	-64.11	4,995.8	370.8	466.7	369.4	97.30	4.797		
14,500.0	9,370.0	14,265.3	9,170.0	46.0	55.2	-64.11	5,095.8	370.5	466.7	367.9	98.81	4.723		
14,600.0	9,370.0	14,365.3	9,170.0	46.9	55.9	-64.11	5,195.8	370.1	466.7	366.4	100.32	4.652		
14,700.0	9,370.0	14,465.3	9,170.0	47.7	56.6	-64.11	5,295.8	369.7	466.7	364.9	101.85	4.583		
14,800.0	9,370.0	14,565.3	9,170.0	48.6	57.3	-64.11	5,395.7	369.3	466.7	363.4	103.37	4.515		
14,900.0	9,370.0	14,665.3	9,170.0	49.4	58.0	-64.11	5,495.7	368.9	466.7	361.8	104.90	4.449		
15,000.0	9,370.0	14,765.3	9,170.0	50.3	58.7	-64.11	5,595.7	368.5	466.7	360.3	106.44	4.385		
15,100.0	9,370.0	14,865.3	9,170.0	51.1	59.5	-64.11	5,695.7	368.2	466.7	358.8	107.98	4.323		
15,200.0	9,370.0	14,965.3	9,170.0	52.0	60.2	-64.11	5,795.7	367.8	466.7	357.2	109.52	4.262		
15,300.0	9,370.0	15,065.3	9,170.0	52.8	60.9	-64.11	5,895.7	367.4	466.8	355.7	111.07	4.202		
15,400.0	9,370.0	15,165.3	9,170.0	53.6	61.6	-64.11	5,995.7	367.0	466.8	354.1	112.62	4.144		
15,500.0	9,370.0	15,265.3	9,170.0	54.5	62.4	-64.11	6,095.7	366.6	466.8	352.6	114.18	4.088		
15,600.0	9,370.0	15,365.3	9,170.0	55.3	63.1	-64.11	6,195.7	366.3	466.8	351.0	115.74	4.033		
15,700.0	9,370.0	15,465.3	9,170.0	56.2	63.9	-64.11	6,295.7	365.9	466.8	349.5	117.30	3.979		
15,800.0	9,370.0	15,565.3	9,170.0	57.0	64.6	-64.11	6,395.7	365.5	466.8	347.9	118.87	3.927		
15,900.0	9,370.0	15,665.3	9,170.0	57.9	65.3	-64.11	6,495.7	365.1	466.8	346.3	120.44	3.876		
16,000.0	9,370.0	15,765.3	9,170.0	58.7	66.1	-64.11	6,595.7	364.7	466.8	344.8	122.02	3.826		
16,100.0	9,370.0	15,865.3	9,170.0	59.6	66.8	-64.11	6,695.7	364.3	466.8	343.2	123.59	3.777		
16,200.0	9,370.0	15,965.3	9,170.0	60.4	67.6	-64.11	6,795.7	364.0	466.8	341.6	125.17	3.729		
16,300.0	9,370.0	16,065.3	9,170.0	61.3	68.4	-64.11	6,895.7	363.6	466.8	340.1	126.76	3.683		
16,400.0	9,370.0	16,165.3	9,170.0	62.1	69.1	-64.11	6,995.7	363.2	466.8	338.5	128.34	3.637		
16,500.0	9,370.0	16,265.3	9,170.0	63.0	69.9	-64.11	7,095.7	362.8	466.8	336.9	129.93	3.593		
16,600.0	9,370.0	16,365.3	9,170.0	63.8	70.6	-64.11	7,195.7	362.4	466.8	335.3	131.52	3.549		
16,700.0	9,370.0	16,465.3	9,170.0	64.7	71.4	-64.12	7,295.7	362.0	466.8	333.7	133.11	3.507		
16,800.0	9,370.0	16,565.3	9,170.0	65.5	72.2	-64.12	7,395.7	361.7	466.8	332.1	134.71	3.465		
16,818.2	9,370.0	16,583.4	9,170.0	65.7	72.3	-64.12	7,413.9	361.6	466.8	331.8	135.00	3.458		
16,825.8	9,370.0	16,590.3	9,170.0	65.8	72.4	-64.12	7,420.7	361.6	466.8	331.7	135.11	3.455		
16,852.9	9,370.0	16,617.1	9,170.0	66.0	72.6	-64.12	7,447.5	361.4	466.8	331.3	135.54	3.444		
16,900.0	9,370.0	16,664.2	9,170.0	66.4	72.9	-64.12	7,494.7	361.1	466.8	330.5	136.30	3.425		
17,000.0	9,370.0	16,764.2	9,170.0	67.2	73.7	-64.12	7,594.7	360.4	466.8	328.9	137.90	3.385		
17,100.0	9,370.0	16,864.2	9,170.0	68.1	74.5	-64.12	7,694.7	359.8	466.8	327.3	139.50	3.346		
17,200.0	9,370.0	16,964.2	9,170.0	69.0	75.3	-64.11	7,794.7	359.2	466.8	325.7	141.11	3.308		
17,300.0	9,370.0	17,064.2	9,170.0	69.8	76.0	-64.11	7,894.6	358.5	466.8	324.1	142.71	3.271		
17,400.0	9,370.0	17,164.2	9,170.0	70.7	76.8	-64.11	7,994.6	357.9	466.8	322.5	144.32	3.235		
17,500.0	9,370.0	17,264.2	9,170.0	71.5	77.6	-64.11	8,094.6	357.2	466.8	320.9	145.93	3.199		
17,600.0	9,370.0	17,364.2	9,170.0	72.4	78.4	-64.11	8,194.6	356.6	466.8	319.3	147.54	3.164		
17,700.0	9,370.0	17,464.2	9,170.0	73.2	79.2	-64.11	8,294.6	356.0	466.8	317.6	149.16	3.130		
17,800.0	9,370.0	17,564.2	9,170.0	74.1	80.0	-64.11	8,394.6	355.3	466.8	316.0	150.78	3.096		
17,900.0	9,370.0	17,664.2	9,170.0	74.9	80.8	-64.11	8,494.6	354.7	466.8	314.4	152.39	3.063		
18,000.0	9,370.0	17,764.2	9,170.0	75.8	81.5	-64.11	8,594.6	354.1	466.8	312.8	154.01	3.031		

CC - Min centre to center distance or convergent point, SF - min separation factor, ES - min ellipse separation

Concho Resources LLC

Anticollision Report

Company:	DELAWARE BASIN EAST	Local Co-ordinate Reference:	Well GIN AND TECTONIC FED COM 304H
Project:	BULLDOG PROSPECT (NM-E)	TVD Reference:	KB=30' @ 3619.2usft (Scandriil Quest)
Reference Site:	GIN & TECTONIC FEDERAL PROJECT (BULLDOG 2332)	MD Reference:	KB=30' @ 3619.2usft (Scandriil Quest)
Site Error:	3.0 usft	North Reference:	Grid
Reference Well:	GIN AND TECTONIC FED COM 304H	Survey Calculation Method:	Minimum Curvature
Well Error:	3.0 usft	Output errors are at	2.00 sigma
Reference Wellbore	OWB	Database:	edm
Reference Design:	PWP1	Offset TVD Reference:	Offset Datum

GIN & TECTONIC FEDERAL PROJECT (BULLDOG 2332) - GIN AND TECTONIC FED COM 205H - O													Offset Site Error:	3.0 usft
Survey Program: 0-MWD+IFR1+FDIR													Offset Well Error:	3.0 usft
Reference		Offset		Semi Major Axis			Distance							Warning
Measured Depth (usft)	Vertical Depth (usft)	Measured Depth (usft)	Vertical Depth (usft)	Reference (usft)	Offset (usft)	Highside Toolface (°)	Offset Wellbore Centre +N/-S (usft)	+E/-W (usft)	Between Centres (usft)	Between Ellipses (usft)	Minimum Separation (usft)	Separation Factor		
18,100.0	9,370.0	17,864.2	9,170.0	76.6	82.3	-64.11	8,694.6	353.4	466.8	311.2	155.63	2.999		
18,200.0	9,370.0	17,964.2	9,170.0	77.5	83.1	-64.11	8,794.6	352.8	466.8	309.5	157.26	2.968		
18,300.0	9,370.0	18,064.2	9,170.0	78.3	83.9	-64.11	8,894.6	352.1	466.8	307.9	158.88	2.938		
18,400.0	9,370.0	18,164.2	9,170.0	79.2	84.7	-64.11	8,994.6	351.5	466.8	306.3	160.51	2.908		
18,500.0	9,370.0	18,264.2	9,170.0	80.1	85.5	-64.11	9,094.6	350.9	466.8	304.7	162.13	2.879		
18,600.0	9,370.0	18,364.2	9,170.0	80.9	86.3	-64.11	9,194.6	350.2	466.8	303.0	163.76	2.850		
18,700.0	9,370.0	18,464.2	9,170.0	81.8	87.1	-64.11	9,294.6	349.6	466.8	301.4	165.39	2.822		
18,800.0	9,370.0	18,564.2	9,170.0	82.6	87.9	-64.11	9,394.6	348.9	466.8	299.8	167.02	2.795		
18,900.0	9,370.0	18,664.2	9,170.0	83.5	88.7	-64.11	9,494.6	348.3	466.8	298.1	168.65	2.768		
19,000.0	9,370.0	18,764.2	9,170.0	84.3	89.5	-64.11	9,594.6	347.7	466.8	296.5	170.29	2.741		
19,100.0	9,370.0	18,864.2	9,170.0	85.2	90.3	-64.11	9,694.6	347.0	466.8	294.8	171.92	2.715		
19,200.0	9,370.0	18,964.2	9,170.0	86.1	91.1	-64.11	9,794.6	346.4	466.8	293.2	173.56	2.689		
19,300.0	9,370.0	19,064.2	9,170.0	86.9	91.9	-64.11	9,894.6	345.7	466.8	291.6	175.20	2.664		
19,400.0	9,370.0	19,164.2	9,170.0	87.8	92.7	-64.11	9,994.6	345.1	466.8	289.9	176.83	2.640		
19,417.3	9,370.0	19,181.4	9,170.0	87.9	92.9	-64.11	10,011.8	345.0	466.8	289.6	177.12	2.635		
19,418.2	9,370.0	19,181.4	9,170.0	87.9	92.9	-64.11	10,011.8	345.0	466.8	289.6	177.12	2.635		

CC - Min centre to center distance or convergent point, SF - min separation factor, ES - min ellipse separation

Concho Resources LLC

Anticollision Report

Company:	DELAWARE BASIN EAST	Local Co-ordinate Reference:	Well GIN AND TECTONIC FED COM 304H
Project:	BULLDOG PROSPECT (NM-E)	TVD Reference:	KB=30' @ 3619.2usft (Scandril Quest)
Reference Site:	GIN & TECTONIC FEDERAL PROJECT (BULLDOG 2332)	MD Reference:	KB=30' @ 3619.2usft (Scandril Quest)
Site Error:	3.0 usft	North Reference:	Grid
Reference Well:	GIN AND TECTONIC FED COM 304H	Survey Calculation Method:	Minimum Curvature
Well Error:	3.0 usft	Output errors are at	2.00 sigma
Reference Wellbore	OWB	Database:	edm
Reference Design:	PWP1	Offset TVD Reference:	Offset Datum

Offset Design												Offset Site Error:	3.0 usft
Survey Program: 0-Standard Keeper 104, 8666-MWD+HRGM+FDIR												Offset Well Error:	3.0 usft
Reference		Offset		Semi Major Axis		Distance							
Measured Depth (usft)	Vertical Depth (usft)	Measured Depth (usft)	Vertical Depth (usft)	Reference (usft)	Offset (usft)	Highside Toolface (°)	Offset Wellbore Centre +N/-S (usft)	+E/-W (usft)	Between Centres (usft)	Between Ellipses (usft)	Minimum Separation (usft)	Separation Factor	Warning
0.0	0.0	2.9	2.9	3.0	3.0	124.56	-244.8	355.4	431.6				
100.0	100.0	102.9	102.9	3.0	3.0	124.56	-244.8	355.4	431.6	425.6	6.00	71.920	
200.0	200.0	202.9	202.9	3.0	3.0	124.56	-244.8	355.4	431.6	425.5	6.01	71.859	
300.0	300.0	302.9	302.9	3.0	3.0	124.56	-244.8	355.4	431.6	425.5	6.02	71.727	
400.0	400.0	402.9	402.9	3.0	3.0	124.56	-244.8	355.4	431.6	425.5	6.03	71.526	
500.0	500.0	502.9	502.9	3.1	3.1	124.56	-244.8	355.4	431.6	425.5	6.06	71.257	
600.0	600.0	602.9	602.9	3.1	3.1	124.56	-244.8	355.4	431.6	425.5	6.08	70.923	
700.0	700.0	702.9	702.9	3.1	3.1	124.56	-244.8	355.4	431.6	425.4	6.12	70.527	
800.0	800.0	802.9	802.9	3.2	3.2	124.56	-244.8	355.4	431.6	425.4	6.16	70.071	
900.0	900.0	902.9	902.9	3.2	3.2	124.56	-244.8	355.4	431.6	425.3	6.20	69.560	
1,000.0	1,000.0	1,002.9	1,002.9	3.2	3.2	124.56	-244.8	355.4	431.6	425.3	6.25	68.996	
1,100.0	1,100.0	1,102.9	1,102.9	3.3	3.3	124.56	-244.8	355.4	431.6	425.2	6.31	68.385	
1,200.0	1,200.0	1,202.9	1,202.9	3.4	3.4	124.56	-244.8	355.4	431.6	425.2	6.37	67.731	
1,300.0	1,300.0	1,302.9	1,302.9	3.4	3.4	124.56	-244.8	355.4	431.6	425.1	6.44	67.037	
1,400.0	1,400.0	1,402.9	1,402.9	3.5	3.5	124.56	-244.8	355.4	431.6	425.0	6.51	66.308	
1,500.0	1,500.0	1,502.9	1,502.9	3.5	3.5	124.56	-244.8	355.4	431.6	425.0	6.58	65.549	
1,600.0	1,600.0	1,602.9	1,602.9	3.6	3.6	124.56	-244.8	355.4	431.6	424.9	6.66	64.763	
1,700.0	1,700.0	1,702.9	1,702.9	3.7	3.7	124.56	-244.8	355.4	431.6	424.8	6.75	63.955	
1,800.0	1,800.0	1,802.9	1,802.9	3.8	3.8	124.56	-244.8	355.4	431.6	424.7	6.84	63.128	
1,900.0	1,900.0	1,902.9	1,902.9	3.9	3.9	124.56	-244.8	355.4	431.6	424.6	6.93	62.286	
2,000.0	2,000.0	2,002.9	2,002.9	3.9	3.9	124.56	-244.8	355.4	431.6	424.5	7.02	61.433	
2,100.0	2,100.0	2,102.9	2,102.9	4.0	4.0	124.56	-244.8	355.4	431.6	424.4	7.12	60.571	
2,200.0	2,200.0	2,202.9	2,202.9	4.1	4.1	124.56	-244.8	355.4	431.6	424.3	7.23	59.704	
2,300.0	2,300.0	2,302.9	2,302.9	4.2	4.2	124.56	-244.8	355.4	431.6	424.2	7.34	58.834	
2,400.0	2,400.0	2,402.9	2,402.9	4.3	4.3	124.56	-244.8	355.4	431.6	424.1	7.45	57.964	
2,500.0	2,500.0	2,503.4	2,503.4	4.4	4.4	124.56	-244.8	355.4	431.5	424.0	7.56	57.096	
2,600.0	2,600.0	2,619.7	2,619.7	4.4	4.5	12.75	-244.2	353.0	427.8	420.2	7.66	55.828	
2,700.0	2,699.8	2,735.1	2,734.8	4.4	4.5	13.32	-242.3	346.1	416.9	409.2	7.76	53.753	
2,750.0	2,749.7	2,792.1	2,791.6	4.5	4.6	13.76	-241.0	341.0	408.8	401.0	7.81	52.355	
2,800.0	2,799.5	2,848.5	2,847.7	4.5	4.6	14.25	-239.3	334.9	399.4	391.6	7.86	50.786	
2,900.0	2,899.1	2,946.5	2,945.0	4.5	4.6	15.24	-236.2	323.4	379.7	371.8	7.98	47.604	
3,000.0	2,998.7	3,044.4	3,042.0	4.5	4.7	16.33	-233.1	311.9	360.2	352.1	8.10	44.479	
3,100.0	3,098.4	3,142.2	3,139.1	4.5	4.8	17.55	-230.1	300.4	340.7	332.5	8.23	41.423	
3,200.0	3,198.0	3,240.0	3,236.2	4.5	4.8	18.91	-227.0	288.9	321.5	313.1	8.36	38.443	
3,300.0	3,297.6	3,337.8	3,333.3	4.6	4.9	20.44	-223.9	277.3	302.4	293.9	8.51	35.550	
3,400.0	3,397.2	3,435.7	3,430.4	4.6	5.0	22.17	-220.8	265.8	283.6	274.9	8.66	32.752	
3,500.0	3,496.8	3,533.5	3,527.5	4.6	5.0	24.15	-217.7	254.3	265.1	256.2	8.82	30.057	
3,600.0	3,596.4	3,631.3	3,624.6	4.7	5.1	26.42	-214.6	242.8	246.9	237.9	8.99	27.475	
3,700.0	3,696.1	3,729.1	3,721.7	4.7	5.2	29.04	-211.5	231.3	229.1	220.0	9.16	25.017	
3,800.0	3,795.7	3,826.9	3,818.8	4.8	5.3	32.08	-208.5	219.8	211.9	202.6	9.34	22.695	
3,900.0	3,895.3	3,924.8	3,915.9	4.8	5.3	35.64	-205.4	208.3	195.4	185.9	9.52	20.525	
4,000.0	3,994.9	4,022.6	4,013.0	4.9	5.4	39.83	-202.3	196.7	179.8	170.1	9.71	18.526	
4,100.0	4,094.5	4,120.4	4,110.1	4.9	5.5	44.77	-199.2	185.2	165.3	155.4	9.89	16.724	
4,200.0	4,194.2	4,218.2	4,207.2	5.0	5.6	50.57	-196.1	173.7	152.3	142.2	10.05	15.149	
4,300.0	4,293.8	4,316.1	4,304.3	5.1	5.7	57.35	-193.0	162.2	141.1	130.9	10.20	13.840	
4,400.0	4,393.4	4,413.9	4,401.4	5.1	5.8	65.12	-189.9	150.7	132.3	122.0	10.30	12.842	
4,500.0	4,493.0	4,511.7	4,498.5	5.2	5.9	73.77	-186.9	139.2	126.3	115.9	10.35	12.194	
4,600.0	4,592.6	4,609.5	4,595.5	5.3	5.9	83.02	-183.8	127.6	123.5	113.1	10.36	11.925	
4,630.5	4,623.0	4,639.4	4,625.1	5.3	6.0	85.90	-182.8	124.1	123.3	113.0	10.35	11.918 CC, ES, SF	
4,700.0	4,692.3	4,707.4	4,692.6	5.3	6.0	92.42	-180.7	116.1	124.2	113.9	10.32	12.029	
4,800.0	4,791.9	4,805.2	4,789.7	5.4	6.1	101.49	-177.6	104.6	128.3	118.0	10.29	12.462	

CC - Min centre to center distance or convergent point, SF - min separation factor, ES - min ellipse separation

Concho Resources LLC

Anticollision Report

Company:	DELAWARE BASIN EAST	Local Co-ordinate Reference:	Well GIN AND TECTONIC FED COM 304H
Project:	BULLDOG PROSPECT (NM-E)	TVD Reference:	KB=30' @ 3619.2usft (Scandriil Quest)
Reference Site:	GIN & TECTONIC FEDERAL PROJECT (BULLDOG 2332)	MD Reference:	KB=30' @ 3619.2usft (Scandriil Quest)
Site Error:	3.0 usft	North Reference:	Grid
Reference Well:	GIN AND TECTONIC FED COM 304H	Survey Calculation Method:	Minimum Curvature
Well Error:	3.0 usft	Output errors are at	2.00 sigma
Reference Wellbore	OWB	Database:	edm
Reference Design:	PWP1	Offset TVD Reference:	Offset Datum

Offset Design													Offset Site Error:	3.0 usft
Survey Program: 0-Standard Keeper 104, 8666-MWD+HRGM+FDIR													Offset Well Error:	3.0 usft
Measured Depth (usft)	Vertical Depth (usft)	Measured Depth (usft)	Vertical Depth (usft)	Reference (usft)	Offset (usft)	Semi Major Axis Highside Toolface (°)	Offset Wellbore Centre +N/-S (usft)	+E/-W (usft)	Between Centres (usft)	Between Ellipses (usft)	Minimum Separation (usft)	Separation Factor	Warning	
4,900.0	4,891.5	4,903.0	4,886.8	5.5	6.2	109.82	-174.5	93.1	135.4	125.1	10.30	13.153		
5,000.0	4,991.1	5,000.8	4,983.9	5.6	6.3	117.21	-171.4	81.6	145.2	134.9	10.36	14.022		
5,100.0	5,090.7	5,098.6	5,081.0	5.7	6.4	123.60	-168.3	70.1	157.2	146.7	10.47	15.006		
5,200.0	5,190.4	5,196.5	5,178.1	5.7	6.5	129.05	-165.3	58.6	170.8	160.2	10.64	16.062		
5,300.0	5,290.0	5,294.3	5,275.2	5.8	6.6	133.68	-162.2	47.0	185.8	175.0	10.83	17.159		
5,400.0	5,389.6	5,392.1	5,372.3	5.9	6.7	137.61	-159.1	35.5	201.8	190.7	11.04	18.278		
5,500.0	5,489.2	5,489.9	5,469.4	6.0	6.8	140.96	-156.0	24.0	218.6	207.3	11.26	19.406		
5,600.0	5,588.8	5,587.8	5,566.5	6.1	6.9	143.83	-152.9	12.5	236.0	224.5	11.49	20.532		
5,700.0	5,688.5	5,685.6	5,663.6	6.2	7.1	146.30	-149.8	1.0	253.9	242.2	11.73	21.648		
5,800.0	5,788.1	5,783.4	5,760.7	6.3	7.2	148.45	-146.7	-10.5	272.3	260.3	11.97	22.751		
5,900.0	5,887.7	5,881.2	5,857.8	6.4	7.3	150.32	-143.7	-22.1	290.9	278.7	12.21	23.835		
6,000.0	5,987.3	5,979.0	5,954.9	6.5	7.4	151.97	-140.6	-33.6	309.8	297.4	12.44	24.898		
6,100.0	6,086.9	6,076.9	6,051.9	6.6	7.5	153.44	-137.5	-45.1	329.0	316.3	12.68	25.938		
6,200.0	6,186.6	6,174.7	6,149.0	6.7	7.6	154.74	-134.4	-56.6	348.3	335.4	12.92	26.954		
6,300.0	6,286.2	6,272.5	6,246.1	6.8	7.7	155.90	-131.3	-68.1	367.8	354.6	13.16	27.944		
6,400.0	6,385.8	6,370.3	6,343.2	6.9	7.8	156.95	-128.2	-79.6	387.4	374.0	13.40	28.909		
6,500.0	6,485.4	6,468.2	6,440.3	7.0	7.9	157.89	-125.1	-91.1	407.1	393.5	13.64	29.848		
6,600.0	6,585.0	6,566.0	6,537.4	7.1	8.0	158.75	-122.1	-102.7	427.0	413.1	13.88	30.761		
6,700.0	6,684.7	6,663.8	6,634.5	7.2	8.2	159.54	-119.0	-114.2	446.9	432.7	14.12	31.648		
6,800.0	6,784.3	6,761.6	6,731.6	7.3	8.3	160.25	-115.9	-125.7	466.8	452.5	14.36	32.511		
6,900.0	6,883.9	6,859.5	6,828.7	7.4	8.4	160.91	-112.8	-137.2	486.9	472.3	14.60	33.349		
7,000.0	6,983.5	6,957.3	6,925.8	7.5	8.5	161.52	-109.7	-148.7	507.0	492.2	14.84	34.163		
7,100.0	7,083.1	7,055.1	7,022.9	7.6	8.6	162.08	-106.6	-160.2	527.2	512.1	15.08	34.953		
7,200.0	7,182.7	7,152.9	7,120.0	7.7	8.7	162.59	-103.6	-171.8	547.4	532.0	15.32	35.720		
7,300.0	7,282.4	7,250.7	7,217.1	7.8	8.8	163.08	-100.5	-183.3	567.6	552.0	15.57	36.465		
7,400.0	7,382.0	7,348.6	7,314.2	7.9	9.0	163.52	-97.4	-194.8	587.9	572.1	15.81	37.189		
7,500.0	7,481.6	7,446.4	7,411.3	8.0	9.1	163.94	-94.3	-206.3	608.2	592.1	16.05	37.892		
7,600.0	7,581.2	7,544.2	7,508.3	8.1	9.2	164.33	-91.2	-217.8	628.5	612.2	16.29	38.574		
7,700.0	7,680.8	7,642.0	7,605.4	8.2	9.3	164.70	-88.1	-229.3	648.9	632.3	16.54	39.237		
7,800.0	7,780.5	7,739.9	7,702.5	8.3	9.4	165.05	-85.0	-240.8	669.3	652.5	16.78	39.880		
7,900.0	7,880.1	7,837.7	7,799.6	8.5	9.6	165.37	-82.0	-252.4	689.7	672.6	17.03	40.506		
8,000.0	7,979.7	7,935.5	7,896.7	8.6	9.7	165.68	-78.9	-263.9	710.1	692.8	17.27	41.113		
8,100.0	8,079.3	8,033.3	7,993.8	8.7	9.8	165.96	-75.8	-275.4	730.5	713.0	17.52	41.704		
8,200.0	8,178.9	8,131.1	8,090.9	8.8	9.9	166.24	-72.7	-286.9	751.0	733.2	17.76	42.278		
8,300.0	8,278.6	8,229.0	8,188.0	8.9	10.0	166.50	-69.6	-298.4	771.5	753.5	18.01	42.835		
8,400.0	8,378.2	8,326.8	8,285.1	9.0	10.2	166.74	-66.5	-309.9	792.0	773.7	18.26	43.377		
8,500.0	8,477.8	8,424.6	8,382.2	9.1	10.3	166.97	-63.4	-321.5	812.5	794.0	18.51	43.905		
8,600.0	8,577.4	8,522.4	8,479.3	9.3	10.4	167.20	-60.4	-333.0	833.0	814.3	18.75	44.418		
8,700.0	8,677.0	8,620.3	8,576.4	9.4	10.5	167.41	-57.3	-344.5	853.5	834.5	18.99	44.941		
8,800.0	8,776.7	8,700.0	8,655.5	9.5	10.6	167.64	-53.7	-353.9	874.5	855.3	19.21	45.511		
8,817.9	8,794.5	8,718.7	8,673.9	9.5	10.6	167.77	-51.7	-356.1	878.4	859.1	19.32	45.459		
8,850.0	8,826.5	8,742.1	8,696.9	9.5	10.6	-157.17	-48.3	-359.0	885.9	866.5	19.37	45.727		
8,900.0	8,876.0	8,778.3	8,732.1	9.5	10.6	-127.34	-41.3	-363.4	898.4	878.9	19.46	46.161		
8,950.0	8,925.1	8,814.0	8,766.4	9.6	10.6	-114.47	-32.1	-367.7	911.9	892.3	19.56	46.615		
9,000.0	8,973.1	8,850.0	8,800.2	9.6	10.7	-107.30	-20.7	-372.1	926.2	906.6	19.67	47.093		
9,050.0	9,019.8	8,884.4	8,831.8	9.6	10.7	-102.47	-7.8	-376.3	941.4	921.6	19.79	47.562		
9,100.0	9,064.9	8,919.2	8,862.9	9.6	10.7	-98.80	7.1	-380.5	957.1	937.2	19.92	48.047		
9,150.0	9,107.9	8,950.0	8,889.7	9.7	10.7	-95.76	21.9	-384.2	973.3	953.3	20.07	48.501		
9,200.0	9,148.5	8,988.0	8,921.6	9.7	10.8	-93.19	42.1	-388.6	990.0	969.8	20.19	49.026		

CC - Min centre to center distance or convergent point, SF - min separation factor, ES - min ellipse separation

Concho Resources LLC

Anticollision Report

Company:	DELAWARE BASIN EAST	Local Co-ordinate Reference:	Well GIN AND TECTONIC FED COM 304H
Project:	BULLDOG PROSPECT (NM-E)	TVD Reference:	KB=30' @ 3619.2usft (Scandril Quest)
Reference Site:	GIN & TECTONIC FEDERAL PROJECT (BULLDOG 2332)	MD Reference:	KB=30' @ 3619.2usft (Scandril Quest)
Site Error:	3.0 usft	North Reference:	Grid
Reference Well:	GIN AND TECTONIC FED COM 304H	Survey Calculation Method:	Minimum Curvature
Well Error:	3.0 usft	Output errors are at	2.00 sigma
Reference Wellbore	OWB	Database:	edm
Reference Design:	PWP1	Offset TVD Reference:	Offset Datum

Offset Design												Offset Site Error:	3.0 usft
Survey Program: 0-Standard Keeper 104, 8749-MWD+IFR1+FDIR												Offset Well Error:	3.0 usft
Measured Depth (usft)	Vertical Depth (usft)	Measured Depth (usft)	Vertical Depth (usft)	Reference (usft)	Offset (usft)	Semi Major Axis Highside Toolface (°)	Offset Wellbore Centre +N/-S (usft)	+E/-W (usft)	Between Centres (usft)	Between Ellipses (usft)	Minimum Separation (usft)	Separation Factor	Warning
0.0	0.0	0.0	0.0	3.0	3.0	-90.76	-0.4	-30.0	30.1				
100.0	100.0	98.2	98.2	3.0	3.0	-90.76	-0.4	-30.0	30.0	24.0	6.00	5.000	
200.0	200.0	198.2	198.2	3.0	3.0	-90.76	-0.4	-30.0	30.0	24.0	6.00	4.998	
300.0	300.0	298.2	298.2	3.0	3.0	-90.76	-0.4	-30.0	30.0	24.0	6.01	4.993	
400.0	400.0	398.2	398.2	3.0	3.0	-90.76	-0.4	-30.0	30.0	24.0	6.02	4.985	
500.0	500.0	498.2	498.2	3.1	3.1	-90.76	-0.4	-30.0	30.0	24.0	6.03	4.975	
600.0	600.0	598.2	598.2	3.1	3.1	-90.76	-0.4	-30.0	30.0	24.0	6.05	4.962	
700.0	700.0	698.2	698.2	3.1	3.1	-90.76	-0.4	-30.0	30.0	23.9	6.07	4.947	
800.0	800.0	798.2	798.2	3.2	3.2	-90.76	-0.4	-30.0	30.0	23.9	6.09	4.929	
900.0	900.0	898.2	898.2	3.2	3.2	-90.76	-0.4	-30.0	30.0	23.9	6.11	4.909	
1,000.0	1,000.0	998.2	998.2	3.2	3.2	-90.76	-0.4	-30.0	30.0	23.9	6.14	4.886	
1,100.0	1,100.0	1,098.2	1,098.2	3.3	3.3	-90.76	-0.4	-30.0	30.0	23.8	6.17	4.862	
1,200.0	1,200.0	1,198.2	1,198.2	3.4	3.4	-90.76	-0.4	-30.0	30.0	23.8	6.21	4.835	
1,300.0	1,300.0	1,298.2	1,298.2	3.4	3.4	-90.76	-0.4	-30.0	30.0	23.8	6.24	4.806	
1,400.0	1,400.0	1,398.2	1,398.2	3.5	3.5	-90.76	-0.4	-30.0	30.0	23.7	6.28	4.775	
1,500.0	1,500.0	1,498.2	1,498.2	3.5	3.5	-90.76	-0.4	-30.0	30.0	23.7	6.33	4.743	
1,600.0	1,600.0	1,598.2	1,598.2	3.6	3.6	-90.76	-0.4	-30.0	30.0	23.6	6.37	4.709	
1,700.0	1,700.0	1,698.2	1,698.2	3.7	3.7	-90.76	-0.4	-30.0	30.0	23.6	6.42	4.674	
1,800.0	1,800.0	1,798.2	1,798.2	3.8	3.8	-90.76	-0.4	-30.0	30.0	23.5	6.47	4.637	
1,900.0	1,900.0	1,898.2	1,898.2	3.9	3.9	-90.76	-0.4	-30.0	30.0	23.5	6.52	4.599	
2,000.0	2,000.0	1,998.2	1,998.2	3.9	3.9	-90.76	-0.4	-30.0	30.0	23.4	6.58	4.560	
2,100.0	2,100.0	2,098.2	2,098.2	4.0	4.0	-90.76	-0.4	-30.0	30.0	23.4	6.64	4.519	
2,200.0	2,200.0	2,198.2	2,198.2	4.1	4.1	-90.76	-0.4	-30.0	30.0	23.3	6.70	4.478	
2,300.0	2,300.0	2,298.2	2,298.2	4.2	4.2	-90.76	-0.4	-30.0	30.0	23.2	6.76	4.436	
2,400.0	2,400.0	2,398.2	2,398.2	4.3	4.3	-90.76	-0.4	-30.0	30.0	23.2	6.83	4.394	
2,500.0	2,500.0	2,498.2	2,498.2	4.4	4.4	-90.76	-0.4	-30.0	30.0	23.1	6.90	4.351 CC, ES, SF	
2,600.0	2,600.0	2,598.2	2,598.2	4.4	4.5	158.45	-0.4	-30.0	31.6	24.7	6.97	4.539	
2,700.0	2,699.8	2,698.0	2,698.0	4.4	4.6	161.43	-0.4	-30.0	36.5	29.5	7.04	5.189	
2,750.0	2,749.7	2,747.9	2,747.9	4.5	4.6	163.19	-0.4	-30.0	40.3	33.2	7.09	5.685	
2,800.0	2,799.5	2,797.7	2,797.7	4.5	4.7	164.81	-0.4	-30.0	44.5	37.3	7.13	6.236	
2,900.0	2,899.1	2,897.3	2,897.3	4.5	4.8	167.28	-0.4	-30.0	52.9	45.7	7.22	7.326	
3,000.0	2,998.7	2,996.9	2,996.9	4.5	4.9	169.07	-0.4	-30.0	61.5	54.1	7.32	8.396	
3,100.0	3,098.4	3,096.6	3,096.6	4.5	5.0	170.42	-0.4	-30.0	70.0	62.6	7.42	9.443	
3,200.0	3,198.0	3,196.2	3,196.2	4.5	5.1	171.48	-0.4	-30.0	78.6	71.1	7.52	10.465	
3,300.0	3,297.6	3,295.8	3,295.8	4.6	5.2	172.33	-0.4	-30.0	87.3	79.7	7.62	11.459	
3,400.0	3,397.2	3,395.4	3,395.4	4.6	5.3	173.02	-0.4	-30.0	95.9	88.2	7.72	12.424	
3,500.0	3,496.8	3,495.0	3,495.0	4.6	5.4	173.60	-0.4	-30.0	104.6	96.8	7.83	13.361	
3,600.0	3,596.4	3,594.6	3,594.6	4.7	5.5	174.09	-0.4	-30.0	113.2	105.3	7.94	14.267	
3,700.0	3,696.1	3,694.3	3,694.3	4.7	5.6	174.52	-0.4	-30.0	121.9	113.9	8.05	15.144	
3,800.0	3,795.7	3,793.9	3,793.9	4.8	5.8	174.88	-0.4	-30.0	130.6	122.4	8.17	15.991	
3,900.0	3,895.3	3,893.5	3,893.5	4.8	5.9	175.20	-0.4	-30.0	139.3	131.0	8.29	16.807	
4,000.0	3,994.9	3,993.1	3,993.1	4.9	6.0	175.48	-0.4	-30.0	148.0	139.6	8.41	17.594	
4,100.0	4,094.5	4,092.7	4,092.7	4.9	6.1	175.73	-0.4	-30.0	156.7	148.1	8.54	18.352	
4,200.0	4,194.2	4,192.4	4,192.4	5.0	6.2	175.96	-0.4	-30.0	165.4	156.7	8.67	19.081	
4,300.0	4,293.8	4,292.0	4,292.0	5.1	6.3	176.16	-0.4	-30.0	174.0	165.2	8.80	19.782	
4,400.0	4,393.4	4,391.6	4,391.6	5.1	6.4	176.34	-0.4	-30.0	182.7	173.8	8.93	20.456	
4,500.0	4,493.0	4,491.2	4,491.2	5.2	6.6	176.51	-0.4	-30.0	191.4	182.4	9.07	21.103	
4,600.0	4,592.6	4,590.8	4,590.8	5.3	6.7	176.66	-0.4	-30.0	200.1	190.9	9.21	21.724	
4,700.0	4,692.3	4,690.5	4,690.5	5.3	6.8	176.80	-0.4	-30.0	208.8	199.5	9.36	22.320	
4,800.0	4,791.9	4,790.1	4,790.1	5.4	6.9	176.93	-0.4	-30.0	217.5	208.0	9.50	22.893	
4,900.0	4,891.5	4,889.7	4,889.7	5.5	7.0	177.05	-0.4	-30.0	226.2	216.6	9.65	23.442	

CC - Min centre to center distance or convergent point, SF - min separation factor, ES - min ellipse separation

Concho Resources LLC

Anticollision Report

Company:	DELAWARE BASIN EAST	Local Co-ordinate Reference:	Well GIN AND TECTONIC FED COM 304H
Project:	BULLDOG PROSPECT (NM-E)	TVD Reference:	KB=30' @ 3619.2usft (Scandriil Quest)
Reference Site:	GIN & TECTONIC FEDERAL PROJECT (BULLDOG 2332)	MD Reference:	KB=30' @ 3619.2usft (Scandriil Quest)
Site Error:	3.0 usft	North Reference:	Grid
Reference Well:	GIN AND TECTONIC FED COM 304H	Survey Calculation Method:	Minimum Curvature
Well Error:	3.0 usft	Output errors are at	2.00 sigma
Reference Wellbore	OWB	Database:	edm
Reference Design:	PWP1	Offset TVD Reference:	Offset Datum

Offset Design													Offset Site Error:	3.0 usft
GIN & TECTONIC FEDERAL PROJECT (BULLDOG 2332) - GIN AND TECTONIC FED COM 305H - O													Offset Well Error:	3.0 usft
Survey Program: 0-Standard Keeper 104, 8749-MWD+IFR1+FDIR														
Reference				Offset				Semi Major Axis				Distance		
Measured Depth (usft)	Vertical Depth (usft)	Measured Depth (usft)	Vertical Depth (usft)	Reference (usft)	Offset (usft)	Highside Toolface (°)	Offset Wellbore Centre +N/-S (usft)	+E/-W (usft)	Between Centres (usft)	Between Ellipses (usft)	Minimum Separation (usft)	Separation Factor	Warning	
5,000.0	4,991.1	4,989.3	4,989.3	5.6	7.2	177.16	-0.4	-30.0	235.0	225.2	9.80	23.969		
5,100.0	5,090.7	5,088.9	5,088.9	5.7	7.3	177.26	-0.4	-30.0	243.7	233.7	9.96	24.474		
5,200.0	5,190.4	5,188.6	5,188.6	5.7	7.4	177.35	-0.4	-30.0	252.4	242.3	10.11	24.959		
5,300.0	5,290.0	5,288.2	5,288.2	5.8	7.5	177.44	-0.4	-30.0	261.1	250.8	10.27	25.425		
5,400.0	5,389.6	5,387.8	5,387.8	5.9	7.6	177.52	-0.4	-30.0	269.8	259.4	10.43	25.871		
5,500.0	5,489.2	5,487.4	5,487.4	6.0	7.8	177.60	-0.4	-30.0	278.5	267.9	10.59	26.300		
5,600.0	5,588.8	5,589.9	5,589.9	6.1	7.8	177.41	-1.8	-30.0	286.8	276.0	10.73	26.718		
5,700.0	5,688.5	5,692.8	5,692.7	6.2	7.8	176.55	-6.9	-30.1	293.9	283.1	10.85	27.080		
5,800.0	5,788.1	5,795.4	5,794.9	6.3	7.7	175.06	-15.6	-30.2	300.1	289.2	10.97	27.349		
5,900.0	5,887.7	5,895.0	5,893.9	6.4	7.7	173.32	-26.0	-30.4	306.1	295.0	11.10	27.564		
6,000.0	5,987.3	5,994.4	5,992.8	6.5	7.6	171.66	-36.4	-30.6	312.2	301.0	11.24	27.768		
6,100.0	6,086.9	6,093.8	6,091.6	6.6	7.6	170.06	-46.8	-30.7	318.7	307.3	11.40	27.964		
6,200.0	6,186.6	6,193.2	6,190.5	6.7	7.6	168.52	-57.2	-30.9	325.3	313.8	11.56	28.153		
6,300.0	6,286.2	6,292.6	6,289.3	6.8	7.5	167.05	-67.6	-31.1	332.2	320.5	11.72	28.337		
6,400.0	6,385.8	6,392.0	6,388.2	6.9	7.5	165.63	-78.0	-31.2	339.3	327.4	11.90	28.519		
6,500.0	6,485.4	6,491.4	6,487.1	7.0	7.5	164.28	-88.4	-31.4	346.6	334.6	12.08	28.699		
6,600.0	6,585.0	6,590.8	6,585.9	7.1	7.4	162.98	-98.7	-31.5	354.1	341.9	12.26	28.879		
6,700.0	6,684.7	6,690.2	6,684.8	7.2	7.4	161.73	-109.1	-31.7	361.8	349.4	12.45	29.059		
6,800.0	6,784.3	6,789.6	6,783.6	7.3	7.4	160.54	-119.5	-31.9	369.6	357.0	12.64	29.241		
6,900.0	6,883.9	6,889.0	6,882.5	7.4	7.4	159.40	-129.9	-32.0	377.6	364.8	12.83	29.425		
7,000.0	6,983.5	6,988.4	6,981.3	7.5	7.3	158.30	-140.3	-32.2	385.8	372.7	13.03	29.610		
7,100.0	7,083.1	7,087.8	7,080.2	7.6	7.3	157.25	-150.7	-32.4	394.0	380.8	13.22	29.797		
7,200.0	7,182.7	7,187.2	7,179.1	7.7	7.3	156.24	-161.1	-32.5	402.4	389.0	13.42	29.987		
7,300.0	7,282.4	7,286.6	7,277.9	7.8	7.3	155.28	-171.5	-32.7	410.9	397.3	13.62	30.178		
7,400.0	7,382.0	7,386.0	7,376.8	7.9	7.3	154.35	-181.9	-32.9	419.5	405.7	13.81	30.371		
7,500.0	7,481.6	7,485.4	7,475.6	8.0	7.3	153.46	-192.2	-33.0	428.3	414.3	14.01	30.565		
7,600.0	7,581.2	7,584.8	7,574.5	8.1	7.3	152.61	-202.6	-33.2	437.1	422.9	14.21	30.761		
7,700.0	7,680.8	7,684.2	7,673.3	8.2	7.3	151.79	-213.0	-33.3	446.0	431.6	14.41	30.957		
7,800.0	7,780.5	7,783.6	7,772.2	8.3	7.3	151.00	-223.4	-33.5	455.0	440.4	14.61	31.154		
7,900.0	7,880.1	7,883.0	7,871.1	8.5	7.3	150.24	-233.8	-33.7	464.1	449.3	14.80	31.350		
8,000.0	7,979.7	7,982.4	7,969.9	8.6	7.3	149.51	-244.2	-33.8	473.3	458.3	15.00	31.547		
8,100.0	8,079.3	8,081.8	8,068.8	8.7	7.3	148.81	-254.6	-34.0	482.5	467.3	15.20	31.744		
8,200.0	8,178.9	8,181.2	8,167.6	8.8	7.3	148.14	-265.0	-34.2	491.8	476.4	15.40	31.939		
8,300.0	8,278.6	8,280.6	8,266.5	8.9	7.3	147.49	-275.4	-34.3	501.2	485.6	15.60	32.134		
8,400.0	8,378.2	8,380.0	8,365.3	9.0	7.3	146.87	-285.7	-34.5	510.6	494.8	15.80	32.327		
8,500.0	8,477.8	8,479.4	8,464.2	9.1	7.3	146.26	-296.1	-34.6	520.1	504.1	15.99	32.518		
8,600.0	8,577.4	8,578.8	8,563.1	9.3	7.3	145.68	-306.5	-34.8	529.7	513.5	16.19	32.708		
8,700.0	8,677.0	8,678.2	8,661.9	9.4	7.4	145.12	-316.9	-35.0	539.3	522.9	16.39	32.896		
8,800.0	8,776.7	8,786.5	8,769.7	9.5	7.6	144.66	-327.0	-35.1	548.7	532.1	16.56	33.135		
8,817.9	8,794.5	8,809.9	8,793.1	9.5	7.6	144.74	-327.4	-35.1	550.0	533.4	16.59	33.150		
8,850.0	8,826.5	8,851.6	8,834.8	9.5	7.6	179.35	-325.8	-35.1	552.5	535.9	16.60	33.284		
8,900.0	8,876.0	8,916.1	8,898.7	9.5	7.6	-151.33	-317.4	-34.9	556.9	540.3	16.64	33.472		
8,950.0	8,925.1	8,979.8	8,960.4	9.6	7.6	-138.74	-302.2	-34.6	562.2	545.5	16.70	33.657		
9,000.0	8,973.1	9,042.3	9,019.1	9.6	7.7	-131.65	-280.6	-34.2	568.3	551.5	16.78	33.862		
9,050.0	9,019.8	9,103.6	9,073.9	9.6	7.7	-126.70	-253.3	-33.7	575.2	558.4	16.87	34.104		
9,100.0	9,064.9	9,163.5	9,124.5	9.6	7.8	-122.73	-221.2	-33.1	583.1	566.1	16.95	34.390		
9,150.0	9,107.9	9,222.0	9,170.3	9.7	7.8	-119.26	-184.9	-32.4	591.8	574.8	17.04	34.726		
9,200.0	9,148.5	9,279.1	9,211.3	9.7	7.9	-116.06	-145.1	-31.6	601.4	584.3	17.13	35.100		
9,250.0	9,186.6	9,334.9	9,247.2	9.8	8.0	-113.04	-102.6	-30.8	611.8	594.6	17.24	35.495		
9,300.0	9,221.6	9,389.3	9,278.2	9.8	8.0	-110.13	-57.9	-30.0	623.0	605.7	17.36	35.889		
9,350.0	9,253.5	9,442.4	9,304.2	9.9	8.1	-107.30	-11.5	-29.1	634.9	617.4	17.51	36.260		

CC - Min centre to center distance or convergent point, SF - min separation factor, ES - min ellipse separation

Concho Resources LLC

Anticollision Report

Company:	DELAWARE BASIN EAST	Local Co-ordinate Reference:	Well GIN AND TECTONIC FED COM 304H
Project:	BULLDOG PROSPECT (NM-E)	TVD Reference:	KB=30' @ 3619.2usft (Scandriil Quest)
Reference Site:	GIN & TECTONIC FEDERAL PROJECT (BULLDOG 2332)	MD Reference:	KB=30' @ 3619.2usft (Scandriil Quest)
Site Error:	3.0 usft	North Reference:	Grid
Reference Well:	GIN AND TECTONIC FED COM 304H	Survey Calculation Method:	Minimum Curvature
Well Error:	3.0 usft	Output errors are at	2.00 sigma
Reference Wellbore	OWB	Database:	edm
Reference Design:	PWP1	Offset TVD Reference:	Offset Datum

Offset Design													Offset Site Error:	3.0 usft
Survey Program: 0-Standard Keeper 104, 8749-MWD+IFR1+FDIR													Offset Well Error:	3.0 usft
Reference		Offset		Semi Major Axis			Distance							Warning
Measured Depth (usft)	Vertical Depth (usft)	Measured Depth (usft)	Vertical Depth (usft)	Reference (usft)	Offset (usft)	Highside Toolface (°)	Offset Wellbore Centre +N/-S (usft)	+E/-W (usft)	Between Centres (usft)	Between Ellipses (usft)	Minimum Separation (usft)	Separation Factor		
9,400.0	9,281.9	9,494.3	9,325.3	10.0	8.2	-104.56	35.9	-28.2	647.4	629.7	17.70	36.587		
9,450.0	9,306.6	9,545.2	9,341.8	10.1	8.2	-101.89	84.0	-27.3	660.4	642.5	17.92	36.856		
9,500.0	9,327.4	9,595.1	9,353.8	10.2	8.2	-99.31	132.4	-26.4	673.8	655.7	18.18	37.057		
9,550.0	9,344.3	9,644.2	9,361.4	10.3	8.4	-96.82	180.8	-25.5	687.5	669.0	18.49	37.187		
9,600.0	9,356.9	9,692.4	9,364.8	10.4	8.6	-94.43	228.9	-24.6	701.4	682.5	18.83	37.250		
9,650.0	9,365.4	9,739.9	9,365.0	10.5	8.8	-92.22	276.5	-23.7	715.2	696.0	19.20	37.243		
9,700.0	9,369.5	9,787.8	9,365.0	10.6	9.0	-90.42	324.3	-22.9	728.9	709.3	19.60	37.200		
9,722.6	9,370.0	9,809.6	9,365.0	10.7	9.1	-89.75	346.1	-22.5	735.0	715.3	19.78	37.167		
9,800.0	9,370.0	9,884.4	9,365.0	11.0	9.5	-89.76	420.9	-21.1	754.8	734.4	20.44	36.922		
9,900.0	9,370.0	9,981.8	9,365.0	11.4	10.0	-89.77	518.3	-19.3	777.3	755.9	21.39	36.335		
10,000.0	9,370.0	10,080.0	9,365.0	11.8	10.6	-89.77	616.5	-17.4	796.4	774.0	22.43	35.504		
10,100.0	9,370.0	10,178.8	9,365.0	12.3	11.2	-89.78	715.2	-15.6	812.1	788.6	23.55	34.486		
10,200.0	9,370.0	10,278.0	9,365.0	12.8	11.9	-89.78	814.4	-13.8	824.3	799.6	24.73	33.330		
10,300.0	9,370.0	10,377.6	9,365.0	13.4	12.6	-89.78	914.0	-11.9	833.1	807.1	25.97	32.073		
10,400.0	9,370.0	10,477.5	9,365.0	14.0	13.3	-89.79	1,013.9	-10.1	838.3	811.1	27.27	30.748		
10,501.2	9,370.0	10,578.6	9,365.0	14.6	14.0	-89.79	1,115.0	-8.2	840.1	811.5	28.61	29.360		
10,600.0	9,370.0	10,677.5	9,365.0	15.2	14.8	-89.79	1,213.8	-6.4	840.1	810.1	29.97	28.033		
10,700.0	9,370.0	10,777.5	9,365.0	15.9	15.5	-89.79	1,313.8	-4.5	840.1	808.7	31.37	26.778		
10,800.0	9,370.0	10,877.5	9,365.0	16.6	16.3	-89.78	1,413.8	-2.6	840.1	807.3	32.81	25.607		
10,900.0	9,370.0	10,977.5	9,365.0	17.3	17.0	-89.78	1,513.7	-0.8	840.1	805.8	34.27	24.515		
11,000.0	9,370.0	11,077.5	9,365.0	18.0	17.8	-89.78	1,613.7	1.1	840.1	804.3	35.75	23.497		
11,100.0	9,370.0	11,177.5	9,365.0	18.7	18.6	-89.78	1,713.7	2.9	840.1	802.8	37.26	22.548		
11,200.0	9,370.0	11,277.5	9,365.0	19.4	19.4	-89.78	1,813.7	4.8	840.1	801.3	38.78	21.663		
11,300.0	9,370.0	11,377.5	9,365.0	20.2	20.2	-89.78	1,913.7	6.6	840.1	799.7	40.32	20.836		
11,400.0	9,370.0	11,477.5	9,365.0	20.9	21.0	-89.78	2,013.7	8.5	840.0	798.2	41.87	20.063		
11,497.7	9,370.0	11,575.0	9,365.0	21.6	21.8	-89.78	2,111.2	10.3	840.0	796.6	43.40	19.357		
11,500.0	9,370.0	11,575.0	9,365.0	21.7	21.8	-89.78	2,111.2	10.3	840.0	796.6	43.41	19.351		
11,538.6	9,370.0	11,600.0	9,365.0	22.0	22.0	-89.78	2,136.2	10.7	840.3	796.4	43.88	19.151		
11,600.0	9,370.0	11,654.2	9,365.0	22.4	22.4	-89.78	2,190.4	10.7	840.8	796.0	44.77	18.781		
11,657.8	9,370.0	11,700.5	9,365.0	22.9	22.8	-89.78	2,236.7	9.9	841.0	795.4	45.55	18.464		
11,700.0	9,370.0	11,742.7	9,365.0	23.2	23.2	-89.78	2,278.9	8.9	841.0	794.8	46.22	18.196		
11,800.0	9,370.0	11,842.7	9,365.0	24.0	24.0	-89.78	2,378.9	6.7	840.9	793.1	47.81	17.588		
11,900.0	9,370.0	11,942.7	9,365.0	24.7	24.8	-89.78	2,478.8	4.4	840.9	791.5	49.42	17.016		
12,000.0	9,370.0	12,042.7	9,365.0	25.5	25.6	-89.78	2,578.8	2.1	840.9	789.8	51.03	16.478		
12,100.0	9,370.0	12,142.7	9,365.0	26.3	26.5	-89.78	2,678.8	-0.2	840.8	788.2	52.65	15.970		
12,200.0	9,370.0	12,242.7	9,365.0	27.1	27.3	-89.78	2,778.7	-2.5	840.8	786.5	54.28	15.491		
12,300.0	9,370.0	12,342.7	9,365.0	27.9	28.1	-89.78	2,878.7	-4.7	840.8	784.9	55.91	15.038		
12,400.0	9,370.0	12,442.7	9,365.0	28.7	29.0	-89.78	2,978.7	-7.0	840.7	783.2	57.55	14.609		
12,500.0	9,370.0	12,542.7	9,365.0	29.5	29.8	-89.78	3,078.7	-9.3	840.7	781.5	59.19	14.203		
12,600.0	9,370.0	12,642.7	9,365.0	30.3	30.6	-89.78	3,178.6	-11.6	840.7	779.8	60.84	13.817		
12,700.0	9,370.0	12,742.7	9,365.0	31.1	31.5	-89.78	3,278.6	-13.9	840.6	778.1	62.49	13.451		
12,800.0	9,370.0	12,842.7	9,365.0	31.9	32.3	-89.78	3,378.6	-16.1	840.6	776.4	64.15	13.103		
12,900.0	9,370.0	12,942.7	9,365.0	32.8	33.2	-89.78	3,478.6	-18.4	840.6	774.8	65.81	12.772		
13,000.0	9,370.0	13,042.7	9,365.0	33.6	34.0	-89.78	3,578.5	-20.7	840.5	773.1	67.48	12.457		
13,100.0	9,370.0	13,142.7	9,365.0	34.4	34.9	-89.78	3,678.5	-23.0	840.5	771.4	69.14	12.156		
13,200.0	9,370.0	13,242.7	9,365.0	35.2	35.7	-89.78	3,778.5	-25.2	840.5	769.6	70.81	11.868		
13,300.0	9,370.0	13,342.7	9,365.0	36.0	36.5	-89.78	3,878.5	-27.5	840.4	767.9	72.49	11.594		
13,400.0	9,370.0	13,442.7	9,365.0	36.9	37.4	-89.78	3,978.4	-29.8	840.4	766.2	74.16	11.332		
13,500.0	9,370.0	13,542.7	9,365.0	37.7	38.2	-89.78	4,078.4	-32.1	840.4	764.5	75.84	11.080		
13,600.0	9,370.0	13,642.7	9,365.0	38.5	39.1	-89.78	4,178.4	-34.4	840.3	762.8	77.52	10.840		
13,700.0	9,370.0	13,742.7	9,365.0	39.4	39.9	-89.78	4,278.4	-36.6	840.3	761.1	79.21	10.609		

CC - Min centre to center distance or convergent point, SF - min separation factor, ES - min ellipse separation

Concho Resources LLC

Anticollision Report

Company:	DELAWARE BASIN EAST	Local Co-ordinate Reference:	Well GIN AND TECTONIC FED COM 304H
Project:	BULLDOG PROSPECT (NM-E)	TVD Reference:	KB=30' @ 3619.2usft (Scandril Quest)
Reference Site:	GIN & TECTONIC FEDERAL PROJECT (BULLDOG 2332)	MD Reference:	KB=30' @ 3619.2usft (Scandril Quest)
Site Error:	3.0 usft	North Reference:	Grid
Reference Well:	GIN AND TECTONIC FED COM 304H	Survey Calculation Method:	Minimum Curvature
Well Error:	3.0 usft	Output errors are at	2.00 sigma
Reference Wellbore	OWB	Database:	edm
Reference Design:	PWP1	Offset TVD Reference:	Offset Datum

Offset Design													Offset Site Error:	3.0 usft
Survey Program: 0-Standard Keeper 104, 8749-MWD+IFR1+FDIR													Offset Well Error:	3.0 usft
Reference		Offset		Semi Major Axis			Distance							Warning
Measured Depth (usft)	Vertical Depth (usft)	Measured Depth (usft)	Vertical Depth (usft)	Reference (usft)	Offset (usft)	Highside Toolface (°)	Offset Wellbore Centre +N/-S (usft)	+E/-W (usft)	Between Centres (usft)	Between Ellipses (usft)	Minimum Separation (usft)	Separation Factor		
13,800.0	9,370.0	13,842.7	9,365.0	40.2	40.8	-89.78	4,378.3	-38.9	840.3	759.4	80.89	10.388		
13,900.0	9,370.0	13,942.7	9,365.0	41.0	41.6	-89.78	4,478.3	-41.2	840.2	757.6	82.58	10.175		
14,000.0	9,370.0	14,042.7	9,365.0	41.9	42.5	-89.78	4,578.3	-43.5	840.2	755.9	84.26	9.971		
14,100.0	9,370.0	14,142.7	9,365.0	42.7	43.3	-89.78	4,678.3	-45.7	840.1	754.2	85.95	9.774		
14,193.9	9,370.0	14,236.6	9,365.0	43.5	44.1	-89.78	4,772.1	-47.9	840.1	752.6	87.54	9.597		
14,194.9	9,370.0	14,237.6	9,365.0	43.5	44.2	-89.78	4,773.1	-47.9	840.1	752.6	87.56	9.595		
14,200.0	9,370.0	14,244.4	9,365.0	43.5	44.2	-89.78	4,779.9	-48.1	840.1	752.5	87.67	9.583		
14,249.3	9,370.0	14,308.0	9,365.0	43.9	44.8	-89.78	4,843.5	-48.7	840.0	751.3	88.66	9.474		
14,249.4	9,370.0	14,308.0	9,365.0	43.9	44.8	-89.78	4,843.6	-48.7	840.0	751.3	88.66	9.474		
14,300.0	9,370.0	14,358.7	9,365.0	44.4	45.2	-89.78	4,894.2	-48.9	840.0	750.5	89.52	9.384		
14,400.0	9,370.0	14,458.7	9,365.0	45.2	46.0	-89.78	4,994.2	-49.3	840.0	748.8	91.21	9.209		
14,500.0	9,370.0	14,558.7	9,365.0	46.0	46.9	-89.78	5,094.2	-49.7	840.0	747.1	92.90	9.042		
14,600.0	9,370.0	14,658.7	9,365.0	46.9	47.7	-89.78	5,194.2	-50.0	840.0	745.4	94.60	8.880		
14,700.0	9,370.0	14,758.7	9,365.0	47.7	48.6	-89.78	5,294.2	-50.4	840.0	743.7	96.29	8.723		
14,800.0	9,370.0	14,858.7	9,365.0	48.6	49.4	-89.78	5,394.2	-50.8	840.0	742.0	97.99	8.572		
14,900.0	9,370.0	14,958.7	9,365.0	49.4	50.3	-89.78	5,494.2	-51.2	840.0	740.3	99.69	8.426		
15,000.0	9,370.0	15,058.7	9,365.0	50.3	51.2	-89.78	5,594.2	-51.5	840.0	738.6	101.39	8.285		
15,100.0	9,370.0	15,158.7	9,365.0	51.1	52.0	-89.78	5,694.2	-51.9	840.0	736.9	103.09	8.148		
15,200.0	9,370.0	15,258.7	9,365.0	52.0	52.9	-89.78	5,794.2	-52.3	840.0	735.2	104.79	8.016		
15,300.0	9,370.0	15,358.7	9,365.0	52.8	53.7	-89.78	5,894.2	-52.7	840.0	733.5	106.49	7.888		
15,400.0	9,370.0	15,458.7	9,365.0	53.6	54.6	-89.78	5,994.2	-53.1	840.0	731.8	108.19	7.764		
15,500.0	9,370.0	15,558.7	9,365.0	54.5	55.4	-89.78	6,094.2	-53.4	840.0	730.1	109.90	7.644		
15,600.0	9,370.0	15,658.7	9,365.0	55.3	56.3	-89.78	6,194.2	-53.8	840.0	728.4	111.60	7.527		
15,700.0	9,370.0	15,758.7	9,365.0	56.2	57.1	-89.78	6,294.2	-54.2	840.0	726.7	113.31	7.414		
15,800.0	9,370.0	15,858.7	9,365.0	57.0	58.0	-89.78	6,394.2	-54.6	840.0	725.0	115.01	7.304		
15,900.0	9,370.0	15,958.7	9,365.0	57.9	58.9	-89.78	6,494.2	-54.9	840.0	723.3	116.72	7.197		
16,000.0	9,370.0	16,058.7	9,365.0	58.7	59.7	-89.78	6,594.2	-55.3	840.0	721.6	118.42	7.093		
16,100.0	9,370.0	16,158.7	9,365.0	59.6	60.6	-89.78	6,694.2	-55.7	840.0	719.9	120.13	6.992		
16,200.0	9,370.0	16,258.7	9,365.0	60.4	61.4	-89.78	6,794.2	-56.1	840.0	718.2	121.84	6.894		
16,300.0	9,370.0	16,358.7	9,365.0	61.3	62.3	-89.78	6,894.2	-56.4	840.0	716.5	123.55	6.799		
16,400.0	9,370.0	16,458.7	9,365.0	62.1	63.1	-89.78	6,994.2	-56.8	840.0	714.7	125.25	6.706		
16,500.0	9,370.0	16,558.7	9,365.0	63.0	64.0	-89.78	7,094.2	-57.2	840.0	713.0	126.96	6.616		
16,600.0	9,370.0	16,658.7	9,365.0	63.8	64.9	-89.78	7,194.2	-57.6	840.0	711.3	128.67	6.528		
16,700.0	9,370.0	16,758.7	9,365.0	64.7	65.7	-89.78	7,294.2	-58.0	840.0	709.6	130.38	6.443		
16,800.0	9,370.0	16,858.7	9,365.0	65.5	66.6	-89.78	7,394.2	-58.3	840.0	707.9	132.09	6.359		
16,800.9	9,370.0	16,859.5	9,365.0	65.5	66.6	-89.78	7,395.0	-58.3	840.0	707.9	132.11	6.358		
16,818.2	9,370.0	16,876.3	9,365.0	65.7	66.7	-89.78	7,411.8	-58.4	840.0	707.6	132.40	6.345		
16,825.8	9,370.0	16,882.3	9,365.0	65.8	66.8	-89.78	7,417.8	-58.4	840.0	707.5	132.51	6.339		
16,900.0	9,370.0	16,956.5	9,365.0	66.4	67.4	-89.78	7,492.0	-58.9	840.0	706.2	133.78	6.279		
17,000.0	9,370.0	17,056.5	9,365.0	67.2	68.3	-89.78	7,592.0	-59.6	840.0	704.5	135.49	6.200		
17,100.0	9,370.0	17,156.5	9,365.0	68.1	69.1	-89.78	7,692.0	-60.2	840.0	702.8	137.20	6.122		
17,200.0	9,370.0	17,256.5	9,365.0	69.0	70.0	-89.78	7,792.0	-60.8	840.0	701.1	138.91	6.047		
17,300.0	9,370.0	17,356.5	9,365.0	69.8	70.9	-89.78	7,892.0	-61.5	840.0	699.4	140.63	5.973		
17,400.0	9,370.0	17,456.5	9,365.0	70.7	71.7	-89.78	7,992.0	-62.1	840.0	697.7	142.34	5.901		
17,500.0	9,370.0	17,556.5	9,365.0	71.5	72.6	-89.78	8,092.0	-62.7	840.0	695.9	144.05	5.831		
17,600.0	9,370.0	17,656.5	9,365.0	72.4	73.4	-89.78	8,192.0	-63.4	840.0	694.2	145.77	5.763		
17,700.0	9,370.0	17,756.5	9,365.0	73.2	74.3	-89.78	8,292.0	-64.0	840.0	692.5	147.48	5.696		
17,800.0	9,370.0	17,856.5	9,365.0	74.1	75.2	-89.78	8,392.0	-64.7	840.0	690.8	149.20	5.630		
17,900.0	9,370.0	17,956.5	9,365.0	74.9	76.0	-89.78	8,491.9	-65.3	840.0	689.1	150.91	5.566		
18,000.0	9,370.0	18,056.5	9,365.0	75.8	76.9	-89.78	8,591.9	-65.9	840.0	687.4	152.62	5.504		
18,100.0	9,370.0	18,156.5	9,365.0	76.6	77.7	-89.78	8,691.9	-66.6	840.0	685.6	154.34	5.442		

CC - Min centre to center distance or convergent point, SF - min separation factor, ES - min ellipse separation

Concho Resources LLC

Anticollision Report

Company:	DELAWARE BASIN EAST	Local Co-ordinate Reference:	Well GIN AND TECTONIC FED COM 304H
Project:	BULLDOG PROSPECT (NM-E)	TVD Reference:	KB=30' @ 3619.2usft (Scandriil Quest)
Reference Site:	GIN & TECTONIC FEDERAL PROJECT (BULLDOG 2332)	MD Reference:	KB=30' @ 3619.2usft (Scandriil Quest)
Site Error:	3.0 usft	North Reference:	Grid
Reference Well:	GIN AND TECTONIC FED COM 304H	Survey Calculation Method:	Minimum Curvature
Well Error:	3.0 usft	Output errors are at	2.00 sigma
Reference Wellbore	OWB	Database:	edm
Reference Design:	PWP1	Offset TVD Reference:	Offset Datum

GIN & TECTONIC FEDERAL PROJECT (BULLDOG 2332) - GIN AND TECTONIC FED COM 305H - O												Offset Site Error:	3.0 usft
Survey Program: 0-Standard Keeper 104, 8749-MWD+IFR1+FDIR												Offset Well Error:	3.0 usft
Reference		Offset		Semi Major Axis			Distance						
Measured Depth (usft)	Vertical Depth (usft)	Measured Depth (usft)	Vertical Depth (usft)	Reference (usft)	Offset (usft)	Highside Toolface (°)	Offset Wellbore Centre +N/-S (usft) +E/-W (usft)		Between Centres (usft)	Between Ellipses (usft)	Minimum Separation (usft)	Separation Factor	Warning
18,200.0	9,370.0	18,256.5	9,365.0	77.5	78.6	-89.78	8,791.9	-67.2	840.0	683.9	156.06	5.383	
18,300.0	9,370.0	18,356.5	9,365.0	78.3	79.5	-89.78	8,891.9	-67.9	840.0	682.2	157.77	5.324	
18,400.0	9,370.0	18,456.5	9,365.0	79.2	80.3	-89.78	8,991.9	-68.5	840.0	680.5	159.49	5.267	
18,500.0	9,370.0	18,556.5	9,365.0	80.1	81.2	-89.78	9,091.9	-69.1	840.0	678.8	161.20	5.211	
18,600.0	9,370.0	18,656.5	9,365.0	80.9	82.0	-89.78	9,191.9	-69.8	840.0	677.0	162.92	5.156	
18,700.0	9,370.0	18,756.5	9,365.0	81.8	82.9	-89.78	9,291.9	-70.4	840.0	675.3	164.64	5.102	
18,800.0	9,370.0	18,856.5	9,365.0	82.6	83.8	-89.78	9,391.9	-71.1	840.0	673.6	166.35	5.049	
18,900.0	9,370.0	18,956.5	9,365.0	83.5	84.6	-89.78	9,491.9	-71.7	840.0	671.9	168.07	4.998	
19,000.0	9,370.0	19,056.5	9,365.0	84.3	85.5	-89.78	9,591.9	-72.3	839.9	670.2	169.79	4.947	
19,100.0	9,370.0	19,156.5	9,365.0	85.2	86.3	-89.78	9,691.9	-73.0	839.9	668.4	171.50	4.898	
19,200.0	9,370.0	19,256.5	9,365.0	86.1	87.2	-89.78	9,791.9	-73.6	839.9	666.7	173.22	4.849	
19,300.0	9,370.0	19,356.5	9,365.0	86.9	88.1	-89.78	9,891.9	-74.3	839.9	665.0	174.94	4.801	
19,400.0	9,370.0	19,456.5	9,365.0	87.8	88.9	-89.78	9,991.9	-74.9	839.9	663.3	176.66	4.755	
19,416.0	9,370.0	19,472.5	9,365.0	87.9	89.1	-89.78	10,007.9	-75.0	839.9	663.0	176.93	4.747	
19,418.2	9,370.0	19,472.5	9,365.0	87.9	89.1	-89.78	10,008.0	-75.0	839.9	663.0	176.94	4.747	

CC - Min centre to center distance or convergent point, SF - min separation factor, ES - min ellipse separation

Concho Resources LLC

Anticollision Report

Company:	DELAWARE BASIN EAST	Local Co-ordinate Reference:	Well GIN AND TECTONIC FED COM 304H
Project:	BULLDOG PROSPECT (NM-E)	TVD Reference:	KB=30' @ 3619.2usft (Scandriil Quest)
Reference Site:	GIN & TECTONIC FEDERAL PROJECT (BULLDOG 2332)	MD Reference:	KB=30' @ 3619.2usft (Scandriil Quest)
Site Error:	3.0 usft	North Reference:	Grid
Reference Well:	GIN AND TECTONIC FED COM 304H	Survey Calculation Method:	Minimum Curvature
Well Error:	3.0 usft	Output errors are at	2.00 sigma
Reference Wellbore	OWB	Database:	edm
Reference Design:	PWP1	Offset TVD Reference:	Offset Datum

Offset Design													Offset Site Error:	3.0 usft
GIN & TECTONIC FEDERAL PROJECT (BULLDOG 2332) - GIN AND TECTONIC FED COM 306H - O													Offset Well Error:	3.0 usft
Survey Program: 0-Standard Keeper 104, 8814-MWD+IFR1+FDIR														
Reference				Offset				Semi Major Axis				Distance		
Measured Depth (usft)	Vertical Depth (usft)	Measured Depth (usft)	Vertical Depth (usft)	Reference (usft)	Offset (usft)	Highside Toolface (°)	Offset Wellbore Centre +N/-S (usft)	+E/-W (usft)	Between Centres (usft)	Between Ellipses (usft)	Minimum Separation (usft)	Separation Factor	Warning	
0.0	0.0	0.0	0.0	3.0	3.0	-90.86	-0.9	-60.0	60.1					
100.0	100.0	97.5	97.5	3.0	3.0	-90.86	-0.9	-60.0	60.0	54.0	6.00	10.001		
200.0	200.0	197.5	197.5	3.0	3.0	-90.86	-0.9	-60.0	60.0	54.0	6.00	9.996		
300.0	300.0	297.5	297.5	3.0	3.0	-90.86	-0.9	-60.0	60.0	54.0	6.01	9.986		
400.0	400.0	397.5	397.5	3.0	3.0	-90.86	-0.9	-60.0	60.0	54.0	6.02	9.971		
500.0	500.0	497.5	497.5	3.1	3.1	-90.86	-0.9	-60.0	60.0	54.0	6.03	9.951		
600.0	600.0	597.5	597.5	3.1	3.1	-90.86	-0.9	-60.0	60.0	54.0	6.05	9.925		
700.0	700.0	697.5	697.5	3.1	3.1	-90.86	-0.9	-60.0	60.0	53.9	6.06	9.894		
800.0	800.0	797.5	797.5	3.2	3.2	-90.86	-0.9	-60.0	60.0	53.9	6.09	9.858		
900.0	900.0	897.5	897.5	3.2	3.2	-90.86	-0.9	-60.0	60.0	53.9	6.11	9.818		
1,000.0	1,000.0	997.5	997.5	3.2	3.2	-90.86	-0.9	-60.0	60.0	53.9	6.14	9.773		
1,100.0	1,100.0	1,097.5	1,097.5	3.3	3.3	-90.86	-0.9	-60.0	60.0	53.8	6.17	9.724		
1,200.0	1,200.0	1,197.5	1,197.5	3.4	3.4	-90.86	-0.9	-60.0	60.0	53.8	6.21	9.670		
1,300.0	1,300.0	1,297.5	1,297.5	3.4	3.4	-90.86	-0.9	-60.0	60.0	53.8	6.24	9.613		
1,400.0	1,400.0	1,397.5	1,397.5	3.5	3.5	-90.86	-0.9	-60.0	60.0	53.7	6.28	9.551		
1,500.0	1,500.0	1,497.5	1,497.5	3.5	3.5	-90.86	-0.9	-60.0	60.0	53.7	6.33	9.487		
1,600.0	1,600.0	1,597.5	1,597.5	3.6	3.6	-90.86	-0.9	-60.0	60.0	53.6	6.37	9.419		
1,700.0	1,700.0	1,697.5	1,697.5	3.7	3.7	-90.86	-0.9	-60.0	60.0	53.6	6.42	9.348		
1,800.0	1,800.0	1,797.5	1,797.5	3.8	3.8	-90.86	-0.9	-60.0	60.0	53.5	6.47	9.274		
1,900.0	1,900.0	1,897.5	1,897.5	3.9	3.9	-90.86	-0.9	-60.0	60.0	53.5	6.52	9.198		
2,000.0	2,000.0	1,997.5	1,997.5	3.9	3.9	-90.86	-0.9	-60.0	60.0	53.4	6.58	9.120		
2,100.0	2,100.0	2,097.5	2,097.5	4.0	4.0	-90.86	-0.9	-60.0	60.0	53.4	6.64	9.039		
2,200.0	2,200.0	2,197.5	2,197.5	4.1	4.1	-90.86	-0.9	-60.0	60.0	53.3	6.70	8.957		
2,300.0	2,300.0	2,297.5	2,297.5	4.2	4.2	-90.86	-0.9	-60.0	60.0	53.2	6.76	8.873		
2,400.0	2,400.0	2,397.5	2,397.5	4.3	4.3	-90.86	-0.9	-60.0	60.0	53.2	6.83	8.788		
2,500.0	2,500.0	2,497.5	2,497.5	4.4	4.4	-90.86	-0.9	-60.0	60.0	53.1	6.90	8.702 CC, ES, SF		
2,600.0	2,600.0	2,595.6	2,595.6	4.4	4.4	157.13	-1.6	-61.4	63.1	56.1	6.97	9.059		
2,700.0	2,699.8	2,693.0	2,692.9	4.4	4.4	157.04	-3.6	-65.9	72.5	65.5	7.04	10.299		
2,750.0	2,749.7	2,741.4	2,741.1	4.5	4.4	156.97	-5.2	-69.2	79.6	72.5	7.08	11.237		
2,800.0	2,799.5	2,789.4	2,788.9	4.5	4.5	156.85	-7.1	-73.2	87.8	80.6	7.12	12.324		
2,900.0	2,899.1	2,887.6	2,886.5	4.5	4.5	156.40	-11.4	-82.5	105.3	98.0	7.21	14.591		
3,000.0	2,998.7	2,986.0	2,984.4	4.5	4.5	156.08	-15.7	-91.8	122.8	115.5	7.31	16.787		
3,100.0	3,098.4	3,084.5	3,082.4	4.5	4.5	155.84	-20.1	-101.2	140.3	132.9	7.42	18.907		
3,200.0	3,198.0	3,182.9	3,180.3	4.5	4.5	155.65	-24.4	-110.5	157.8	150.3	7.53	20.950		
3,300.0	3,297.6	3,281.4	3,278.2	4.6	4.5	155.50	-28.8	-119.8	175.3	167.7	7.65	22.915		
3,400.0	3,397.2	3,379.8	3,376.1	4.6	4.6	155.37	-33.1	-129.2	192.8	185.1	7.78	24.802		
3,500.0	3,496.8	3,478.3	3,474.0	4.6	4.6	155.27	-37.5	-138.5	210.4	202.5	7.91	26.610		
3,600.0	3,596.4	3,576.7	3,571.9	4.7	4.6	155.18	-41.8	-147.8	227.9	219.8	8.04	28.341		
3,700.0	3,696.1	3,675.2	3,669.8	4.7	4.7	155.11	-46.2	-157.1	245.4	237.2	8.18	29.996		
3,800.0	3,795.7	3,773.6	3,767.7	4.8	4.7	155.04	-50.5	-166.5	262.9	254.6	8.33	31.576		
3,900.0	3,895.3	3,872.1	3,865.7	4.8	4.8	154.99	-54.9	-175.8	280.5	272.0	8.48	33.085		
4,000.0	3,994.9	3,970.5	3,963.6	4.9	4.8	154.94	-59.2	-185.1	298.0	289.3	8.63	34.523		
4,100.0	4,094.5	4,069.0	4,061.5	4.9	4.9	154.89	-63.6	-194.4	315.5	306.7	8.79	35.893		
4,200.0	4,194.2	4,167.4	4,159.4	5.0	4.9	154.85	-67.9	-203.8	333.0	324.1	8.95	37.197		
4,300.0	4,293.8	4,265.9	4,257.3	5.1	5.0	154.82	-72.3	-213.1	350.6	341.4	9.12	38.439		
4,400.0	4,393.4	4,364.3	4,355.2	5.1	5.1	154.79	-76.6	-222.4	368.1	358.8	9.29	39.621		
4,500.0	4,493.0	4,462.8	4,453.1	5.2	5.1	154.76	-81.0	-231.7	385.6	376.1	9.46	40.746		
4,600.0	4,592.6	4,561.2	4,551.0	5.3	5.2	154.73	-85.3	-241.1	403.1	393.5	9.64	41.815		
4,700.0	4,692.3	4,659.7	4,649.0	5.3	5.3	154.70	-89.7	-250.4	420.6	410.8	9.82	42.832		
4,800.0	4,791.9	4,758.2	4,746.9	5.4	5.4	154.68	-94.0	-259.7	438.2	428.2	10.00	43.799		
4,900.0	4,891.5	4,856.6	4,844.8	5.5	5.4	154.66	-98.4	-269.1	455.7	445.5	10.19	44.719		

CC - Min centre to center distance or convergent point, SF - min separation factor, ES - min ellipse separation

Concho Resources LLC

Anticollision Report

Company:	DELAWARE BASIN EAST	Local Co-ordinate Reference:	Well GIN AND TECTONIC FED COM 304H
Project:	BULLDOG PROSPECT (NM-E)	TVD Reference:	KB=30' @ 3619.2usft (Scandril Quest)
Reference Site:	GIN & TECTONIC FEDERAL PROJECT (BULLDOG 2332)	MD Reference:	KB=30' @ 3619.2usft (Scandril Quest)
Site Error:	3.0 usft	North Reference:	Grid
Reference Well:	GIN AND TECTONIC FED COM 304H	Survey Calculation Method:	Minimum Curvature
Well Error:	3.0 usft	Output errors are at	2.00 sigma
Reference Wellbore	OWB	Database:	edm
Reference Design:	PWP1	Offset TVD Reference:	Offset Datum

Offset Design													Offset Site Error:	3.0 usft
GIN & TECTONIC FEDERAL PROJECT (BULLDOG 2332) - GIN AND TECTONIC FED COM 306H - O													Offset Well Error:	3.0 usft
Survey Program: 0-Standard Keeper 104, 8814-MWD+IFR1+FDIR														
Reference		Offset		Semi Major Axis			Distance							Warning
Measured Depth (usft)	Vertical Depth (usft)	Measured Depth (usft)	Vertical Depth (usft)	Reference (usft)	Offset (usft)	Highside Toolface (°)	Offset Wellbore Centre +N/-S (usft)	+E/-W (usft)	Between Centres (usft)	Between Ellipses (usft)	Minimum Separation (usft)	Separation Factor		
5,000.0	4,991.1	4,955.1	4,942.7	5.6	5.5	154.64	-102.7	-278.4	473.2	462.8	10.38	45.594		
5,100.0	5,090.7	5,053.5	5,040.6	5.7	5.6	154.62	-107.1	-287.7	490.7	480.2	10.57	46.426		
5,200.0	5,190.4	5,152.0	5,138.5	5.7	5.7	154.61	-111.4	-297.0	508.3	497.5	10.76	47.218		
5,300.0	5,290.0	5,250.4	5,236.4	5.8	5.8	154.59	-115.8	-306.4	525.8	514.8	10.96	47.971		
5,400.0	5,389.6	5,348.9	5,334.4	5.9	5.8	154.58	-120.1	-315.7	543.3	532.2	11.16	48.688		
5,500.0	5,489.2	5,447.3	5,432.3	6.0	5.9	154.56	-124.5	-325.0	560.8	549.5	11.36	49.371		
5,600.0	5,588.8	5,545.8	5,530.2	6.1	6.0	154.55	-128.8	-334.3	578.4	566.8	11.56	50.020		
5,700.0	5,688.5	5,644.2	5,628.1	6.2	6.1	154.54	-133.2	-343.7	595.9	584.1	11.77	50.639		
5,800.0	5,788.1	5,742.7	5,726.0	6.3	6.2	154.53	-137.5	-353.0	613.4	601.4	11.97	51.229		
5,900.0	5,887.7	5,841.1	5,823.9	6.4	6.3	154.52	-141.9	-362.3	630.9	618.8	12.18	51.791		
6,000.0	5,987.3	5,939.6	5,921.8	6.5	6.4	154.50	-146.2	-371.7	648.5	636.1	12.39	52.326		
6,100.0	6,086.9	6,038.0	6,019.7	6.6	6.5	154.50	-150.6	-381.0	666.0	653.4	12.60	52.837		
6,200.0	6,186.6	6,136.5	6,117.7	6.7	6.6	154.49	-154.9	-390.3	683.5	670.7	12.82	53.323		
6,300.0	6,286.2	6,234.9	6,215.6	6.8	6.7	154.48	-159.3	-399.6	701.0	688.0	13.03	53.788		
6,400.0	6,385.8	6,333.4	6,313.5	6.9	6.8	154.47	-163.6	-409.0	718.6	705.3	13.25	54.231		
6,500.0	6,485.4	6,431.8	6,411.4	7.0	6.9	154.46	-168.0	-418.3	736.1	722.6	13.47	54.655		
6,600.0	6,585.0	6,530.3	6,509.3	7.1	7.0	154.45	-172.3	-427.6	753.6	739.9	13.69	55.059		
6,700.0	6,684.7	6,628.7	6,607.2	7.2	7.1	154.45	-176.7	-436.9	771.1	757.2	13.91	55.445		
6,800.0	6,784.3	6,727.2	6,705.1	7.3	7.2	154.44	-181.0	-446.3	788.7	774.5	14.13	55.814		
6,900.0	6,883.9	6,825.7	6,803.1	7.4	7.3	154.43	-185.4	-455.6	806.2	791.8	14.35	56.166		
7,000.0	6,983.5	6,924.1	6,901.0	7.5	7.4	154.43	-189.7	-464.9	823.7	809.1	14.58	56.503		
7,100.0	7,083.1	7,022.6	6,998.9	7.6	7.5	154.42	-194.1	-474.2	841.2	826.4	14.80	56.825		
7,200.0	7,182.7	7,121.0	7,096.8	7.7	7.6	154.41	-198.4	-483.6	858.8	843.7	15.03	57.134		
7,300.0	7,282.4	7,219.5	7,194.7	7.8	7.7	154.41	-202.8	-492.9	876.3	861.0	15.26	57.429		
7,400.0	7,382.0	7,317.9	7,292.6	7.9	7.8	154.40	-207.1	-502.2	893.8	878.3	15.49	57.711		
7,500.0	7,481.6	7,416.4	7,390.5	8.0	8.0	154.40	-211.5	-511.6	911.3	895.6	15.72	57.981		
7,600.0	7,581.2	7,514.8	7,488.4	8.1	8.1	154.39	-215.8	-520.9	928.9	912.9	15.95	58.240		
7,700.0	7,680.8	7,613.3	7,586.4	8.2	8.2	154.39	-220.2	-530.2	946.4	930.2	16.18	58.488		
7,800.0	7,780.5	7,711.7	7,684.3	8.3	8.3	154.38	-224.5	-539.5	963.9	947.5	16.41	58.725		
7,900.0	7,880.1	7,810.2	7,782.2	8.5	8.4	154.38	-228.9	-548.9	981.4	964.8	16.65	58.952		
8,000.0	7,979.7	7,908.6	7,880.1	8.6	8.5	154.38	-233.2	-558.2	999.0	982.1	16.88	59.170		

CC - Min centre to center distance or convergent point, SF - min separation factor, ES - min ellipse separation

Concho Resources LLC

Anticollision Report

Company:	DELAWARE BASIN EAST	Local Co-ordinate Reference:	Well GIN AND TECTONIC FED COM 304H
Project:	BULLDOG PROSPECT (NM-E)	TVD Reference:	KB=30' @ 3619.2usft (Scandriil Quest)
Reference Site:	GIN & TECTONIC FEDERAL PROJECT (BULLDOG 2332)	MD Reference:	KB=30' @ 3619.2usft (Scandriil Quest)
Site Error:	3.0 usft	North Reference:	Grid
Reference Well:	GIN AND TECTONIC FED COM 304H	Survey Calculation Method:	Minimum Curvature
Well Error:	3.0 usft	Output errors are at	2.00 sigma
Reference Wellbore	OWB	Database:	edm
Reference Design:	PWP1	Offset TVD Reference:	Offset Datum

Offset Design												Offset Site Error:	3.0 usft
GIN & TECTONIC FEDERAL PROJECT (BULLDOG 2332) - GIN AND TECTONIC FED COM 504H - O												Offset Well Error:	3.0 usft
Survey Program: 0-Standard Keeper 104, 10080-MWD+IFR1+FDIR													
Reference				Semi Major Axis			Distance						
Measured Depth (usft)	Vertical Depth (usft)	Measured Depth (usft)	Vertical Depth (usft)	Reference (usft)	Offset (usft)	Highside Toolface (°)	Offset Wellbore Centre +N/-S (usft)	+E/-W (usft)	Between Centres (usft)	Between Ellipses (usft)	Minimum Separation (usft)	Separation Factor	Warning
0.0	0.0	0.9	0.9	3.0	3.0	154.15	-248.3	120.3	275.9				
100.0	100.0	100.9	100.9	3.0	3.0	154.15	-248.3	120.3	275.9	269.9	6.00	45.980	
200.0	200.0	200.9	200.9	3.0	3.0	154.15	-248.3	120.3	275.9	269.9	6.01	45.914	
300.0	300.0	300.9	300.9	3.0	3.0	154.15	-248.3	120.3	275.9	269.9	6.03	45.774	
400.0	400.0	400.9	400.9	3.0	3.0	154.15	-248.3	120.3	275.9	269.9	6.06	45.559	
500.0	500.0	500.9	500.9	3.1	3.1	154.15	-248.3	120.3	275.9	269.8	6.09	45.275	
600.0	600.0	600.9	600.9	3.1	3.1	154.15	-248.3	120.3	275.9	269.8	6.14	44.924	
700.0	700.0	700.9	700.9	3.1	3.1	154.15	-248.3	120.3	275.9	269.7	6.20	44.511	
800.0	800.0	800.9	800.9	3.2	3.2	154.15	-248.3	120.3	275.9	269.6	6.26	44.042	
900.0	900.0	900.9	900.9	3.2	3.2	154.15	-248.3	120.3	275.9	269.6	6.34	43.522	
1,000.0	1,000.0	1,000.9	1,000.9	3.2	3.2	154.15	-248.3	120.3	275.9	269.5	6.42	42.958	
1,100.0	1,100.0	1,100.9	1,100.9	3.3	3.3	154.15	-248.3	120.3	275.9	269.4	6.51	42.355	
1,200.0	1,200.0	1,200.9	1,200.9	3.4	3.4	154.15	-248.3	120.3	275.9	269.3	6.61	41.719	
1,300.0	1,300.0	1,300.9	1,300.9	3.4	3.4	154.15	-248.3	120.3	275.9	269.2	6.72	41.057	
1,400.0	1,400.0	1,400.9	1,400.9	3.5	3.5	154.15	-248.3	120.3	275.9	269.1	6.83	40.373	
1,500.0	1,500.0	1,500.9	1,500.9	3.5	3.5	154.15	-248.3	120.3	275.9	269.0	6.95	39.673	
1,600.0	1,600.0	1,600.9	1,600.9	3.6	3.6	154.15	-248.3	120.3	275.9	268.8	7.08	38.961	
1,700.0	1,700.0	1,700.9	1,700.9	3.7	3.7	154.15	-248.3	120.3	275.9	268.7	7.21	38.242	
1,800.0	1,800.0	1,800.9	1,800.9	3.8	3.8	154.15	-248.3	120.3	275.9	268.6	7.35	37.520	
1,900.0	1,900.0	1,900.9	1,900.9	3.9	3.9	154.15	-248.3	120.3	275.9	268.4	7.50	36.798	
2,000.0	2,000.0	2,000.9	2,000.9	3.9	3.9	154.15	-248.3	120.3	275.9	268.3	7.65	36.079	
2,100.0	2,100.0	2,100.9	2,100.9	4.0	4.0	154.15	-248.3	120.3	275.9	268.1	7.80	35.366	
2,200.0	2,200.0	2,200.9	2,200.9	4.1	4.1	154.15	-248.3	120.3	275.9	267.9	7.96	34.660	
2,300.0	2,300.0	2,300.9	2,300.9	4.2	4.2	154.15	-248.3	120.3	275.9	267.8	8.12	33.964	
2,400.0	2,400.0	2,400.9	2,400.9	4.3	4.3	154.15	-248.3	120.3	275.9	267.6	8.29	33.280	
2,500.0	2,500.0	2,500.0	2,500.0	4.4	4.4	154.15	-248.3	120.3	275.9	267.4	8.46	32.611	
2,516.8	2,516.8	2,516.6	2,516.6	4.4	4.4	42.15	-248.3	120.3	275.9	267.4	8.48	32.552	
2,600.0	2,600.0	2,594.7	2,594.7	4.4	4.4	42.14	-248.8	121.8	275.7	267.2	8.53	32.330	
2,700.0	2,699.8	2,688.6	2,688.5	4.4	4.5	42.12	-250.1	126.2	275.2	266.7	8.50	32.372	
2,750.0	2,749.7	2,735.6	2,735.3	4.5	4.5	42.11	-251.1	129.6	274.8	266.3	8.49	32.376	
2,800.0	2,799.5	2,784.6	2,784.2	4.5	4.5	42.06	-252.3	133.6	274.5	266.0	8.48	32.386	
2,900.0	2,899.1	2,884.6	2,883.8	4.5	4.5	41.94	-254.8	142.0	273.9	265.5	8.46	32.393	
3,000.0	2,998.7	2,984.6	2,983.4	4.5	4.5	41.82	-257.3	150.3	273.4	264.9	8.44	32.382	
3,100.0	3,098.4	3,084.6	3,083.0	4.5	4.5	41.70	-259.8	158.7	272.8	264.4	8.43	32.350	
3,200.0	3,198.0	3,184.6	3,182.6	4.5	4.6	41.58	-262.3	167.0	272.2	263.8	8.43	32.297	
3,300.0	3,297.6	3,284.6	3,282.3	4.6	4.6	41.45	-264.8	175.4	271.7	263.2	8.43	32.222	
3,400.0	3,397.2	3,384.6	3,381.9	4.6	4.6	41.33	-267.3	183.7	271.1	262.7	8.44	32.126	
3,500.0	3,496.8	3,484.6	3,481.5	4.6	4.7	41.21	-269.8	192.1	270.5	262.1	8.45	32.009	
3,600.0	3,596.4	3,584.6	3,581.1	4.7	4.7	41.08	-272.3	200.4	270.0	261.5	8.47	31.871	
3,700.0	3,696.1	3,684.6	3,680.7	4.7	4.8	40.96	-274.8	208.8	269.4	260.9	8.50	31.712	
3,800.0	3,795.7	3,784.6	3,780.3	4.8	4.8	40.84	-277.3	217.1	268.9	260.4	8.53	31.533	
3,900.0	3,895.3	3,884.6	3,880.0	4.8	4.9	40.71	-279.8	225.5	268.3	259.8	8.56	31.334	
4,000.0	3,994.9	3,984.6	3,979.6	4.9	4.9	40.59	-282.4	233.8	267.8	259.2	8.61	31.117	
4,100.0	4,094.5	4,084.6	4,079.2	4.9	5.0	40.46	-284.9	242.2	267.2	258.6	8.65	30.880	
4,200.0	4,194.2	4,184.6	4,178.8	5.0	5.1	40.33	-287.4	250.5	266.7	258.0	8.71	30.627	
4,300.0	4,293.8	4,284.6	4,278.4	5.1	5.1	40.21	-289.9	258.8	266.1	257.4	8.77	30.357	
4,400.0	4,393.4	4,384.6	4,378.0	5.1	5.2	40.08	-292.4	267.2	265.6	256.7	8.83	30.071	
4,500.0	4,493.0	4,484.6	4,477.7	5.2	5.3	39.95	-294.9	275.5	265.0	256.1	8.90	29.771	
4,600.0	4,592.6	4,584.6	4,577.3	5.3	5.3	39.82	-297.4	283.9	264.5	255.5	8.98	29.458	
4,700.0	4,692.3	4,684.6	4,676.9	5.3	5.4	39.69	-299.9	292.2	263.9	254.9	9.06	29.133	
4,800.0	4,791.9	4,784.6	4,776.5	5.4	5.5	39.56	-302.4	300.6	263.4	254.3	9.15	28.798	

CC - Min centre to center distance or convergent point, SF - min separation factor, ES - min ellipse separation

Concho Resources LLC

Anticollision Report

Company:	DELAWARE BASIN EAST	Local Co-ordinate Reference:	Well GIN AND TECTONIC FED COM 304H
Project:	BULLDOG PROSPECT (NM-E)	TVD Reference:	KB=30' @ 3619.2usft (Scandriil Quest)
Reference Site:	GIN & TECTONIC FEDERAL PROJECT (BULLDOG 2332)	MD Reference:	KB=30' @ 3619.2usft (Scandriil Quest)
Site Error:	3.0 usft	North Reference:	Grid
Reference Well:	GIN AND TECTONIC FED COM 304H	Survey Calculation Method:	Minimum Curvature
Well Error:	3.0 usft	Output errors are at	2.00 sigma
Reference Wellbore	OWB	Database:	edm
Reference Design:	PWP1	Offset TVD Reference:	Offset Datum

Offset Design												Offset Site Error:	3.0 usft
Survey Program: 0-Standard Keeper 104, 10080-MWD+IFR1+FDIR												Offset Well Error:	3.0 usft
Reference				Semi Major Axis				Distance				Warning	
Measured Depth (usft)	Vertical Depth (usft)	Measured Depth (usft)	Vertical Depth (usft)	Reference (usft)	Offset (usft)	Highside Toolface (°)	Offset Wellbore Centre +N/-S (usft)	+E/-W (usft)	Between Centres (usft)	Between Ellipses (usft)	Minimum Separation (usft)	Separation Factor	
4,900.0	4,891.5	4,884.6	4,876.1	5.5	5.6	39.43	-304.9	308.9	262.9	253.6	9.24	28.452	
5,000.0	4,991.1	4,984.6	4,975.7	5.6	5.7	39.30	-307.4	317.3	262.3	253.0	9.34	28.098	
5,100.0	5,090.7	5,084.6	5,075.4	5.7	5.7	39.17	-309.9	325.6	261.8	252.3	9.44	27.736	
5,200.0	5,190.4	5,184.6	5,175.0	5.7	5.8	39.04	-312.4	334.0	261.2	251.7	9.55	27.368	
5,300.0	5,290.0	5,284.5	5,274.6	5.8	5.9	38.91	-314.9	342.3	260.7	251.1	9.66	26.996	
5,400.0	5,389.6	5,384.5	5,374.2	5.9	6.0	38.78	-317.4	350.7	260.2	250.4	9.77	26.618	
5,500.0	5,489.2	5,484.5	5,473.8	6.0	6.1	38.64	-319.9	359.0	259.6	249.7	9.90	26.238	
5,600.0	5,588.8	5,584.5	5,573.4	6.1	6.2	38.51	-322.4	367.4	259.1	249.1	10.02	25.856	
5,700.0	5,688.5	5,684.5	5,673.1	6.2	6.3	38.37	-324.9	375.7	258.6	248.4	10.15	25.472	
5,800.0	5,788.1	5,784.5	5,772.7	6.3	6.4	38.24	-327.4	384.1	258.1	247.8	10.29	25.087	
5,900.0	5,887.7	5,884.5	5,872.3	6.4	6.5	38.10	-329.9	392.4	257.5	247.1	10.42	24.703	
6,000.0	5,987.3	5,984.5	5,971.9	6.5	6.6	37.97	-332.4	400.8	257.0	246.4	10.57	24.320	
6,100.0	6,086.9	6,084.5	6,071.5	6.6	6.7	37.83	-334.9	409.1	256.5	245.8	10.71	23.938	
6,200.0	6,186.6	6,184.5	6,171.1	6.7	6.8	37.69	-337.5	417.5	256.0	245.1	10.86	23.559	
6,300.0	6,286.2	6,284.5	6,270.7	6.8	6.9	37.56	-340.0	425.8	255.4	244.4	11.02	23.182	
6,400.0	6,385.8	6,384.5	6,370.4	6.9	7.0	37.42	-342.5	434.1	254.9	243.7	11.18	22.809	
6,500.0	6,485.4	6,484.5	6,470.0	7.0	7.1	37.28	-345.0	442.5	254.4	243.1	11.34	22.439	
6,600.0	6,585.0	6,584.5	6,569.6	7.1	7.2	37.14	-347.5	450.8	253.9	242.4	11.50	22.073	
6,700.0	6,684.7	6,684.5	6,669.2	7.2	7.3	37.00	-350.0	459.2	253.4	241.7	11.67	21.712	
6,800.0	6,784.3	6,784.5	6,768.8	7.3	7.4	36.86	-352.5	467.5	252.9	241.0	11.84	21.355	
6,900.0	6,883.9	6,884.5	6,868.4	7.4	7.5	36.72	-355.0	475.9	252.3	240.3	12.01	21.003	
7,000.0	6,983.5	6,984.5	6,968.1	7.5	7.6	36.57	-357.5	484.2	251.8	239.6	12.19	20.657	
7,100.0	7,083.1	7,084.5	7,067.7	7.6	7.7	36.43	-360.0	492.6	251.3	239.0	12.37	20.315	
7,200.0	7,182.7	7,184.5	7,167.3	7.7	7.8	36.29	-362.5	500.9	250.8	238.3	12.55	19.979	
7,300.0	7,282.4	7,284.5	7,266.9	7.8	7.9	36.15	-365.0	509.3	250.3	237.6	12.74	19.649	
7,400.0	7,382.0	7,384.5	7,366.5	7.9	8.0	36.00	-367.5	517.6	249.8	236.9	12.93	19.324	
7,500.0	7,481.6	7,484.5	7,466.1	8.0	8.1	35.86	-370.0	526.0	249.3	236.2	13.12	19.005	
7,600.0	7,581.2	7,584.5	7,565.8	8.1	8.3	35.71	-372.5	534.3	248.8	235.5	13.31	18.692	
7,700.0	7,680.8	7,684.5	7,665.4	8.2	8.4	35.57	-375.0	542.7	248.3	234.8	13.51	18.385	
7,800.0	7,780.5	7,784.5	7,765.0	8.3	8.5	35.42	-377.5	551.0	247.8	234.1	13.70	18.083	
7,900.0	7,880.1	7,884.5	7,864.6	8.5	8.6	35.27	-380.0	559.4	247.3	233.4	13.90	17.788	
8,000.0	7,979.7	7,984.5	7,964.2	8.6	8.7	35.13	-382.5	567.7	246.8	232.7	14.11	17.498	
8,100.0	8,079.3	8,084.5	8,063.8	8.7	8.8	34.98	-385.0	576.1	246.3	232.0	14.31	17.213	
8,200.0	8,178.9	8,184.5	8,163.5	8.8	8.9	34.83	-387.5	584.4	245.8	231.3	14.52	16.935	
8,300.0	8,278.6	8,284.5	8,263.1	8.9	9.1	34.68	-390.0	592.8	245.3	230.6	14.72	16.662	
8,400.0	8,378.2	8,384.4	8,362.7	9.0	9.2	34.53	-392.5	601.1	244.9	229.9	14.93	16.395	
8,500.0	8,477.8	8,484.4	8,462.3	9.1	9.3	34.38	-395.1	609.5	244.4	229.2	15.15	16.133	
8,600.0	8,577.4	8,584.4	8,561.9	9.3	9.4	34.23	-397.6	617.8	243.9	228.5	15.36	15.877	
8,700.0	8,677.0	8,684.4	8,661.5	9.4	9.5	34.08	-400.1	626.1	243.4	227.8	15.58	15.626	
8,800.0	8,776.7	8,784.4	8,761.2	9.5	9.6	33.92	-402.6	634.5	242.9	227.1	15.79	15.380	
8,817.9	8,794.5	8,802.3	8,779.0	9.5	9.7	33.90	-403.0	636.0	242.8	227.0	15.83	15.345	
8,822.3	8,798.8	8,806.7	8,783.3	9.5	9.7	38.87	-403.1	636.4	242.8	227.0	15.83	15.339 CC, ES, SF	
8,850.0	8,826.5	8,834.4	8,811.0	9.5	9.7	68.10	-403.8	638.7	243.2	227.4	15.86	15.341	
8,900.0	8,876.0	8,884.2	8,860.5	9.5	9.8	97.03	-405.1	642.8	246.2	230.3	15.88	15.498	
8,950.0	8,925.1	8,933.4	8,909.5	9.6	9.8	109.46	-406.3	646.9	252.0	236.1	15.90	15.856	
9,000.0	8,973.1	8,981.6	8,957.6	9.6	9.9	116.53	-407.5	651.0	261.0	245.1	15.90	16.416	
9,050.0	9,019.8	9,028.5	9,004.3	9.6	9.9	121.47	-408.7	654.9	273.3	257.4	15.91	17.180	
9,100.0	9,064.9	9,073.7	9,049.3	9.6	10.0	125.31	-409.8	658.6	289.1	273.2	15.93	18.146	
9,150.0	9,107.9	9,116.9	9,092.3	9.7	10.0	128.41	-410.9	662.2	308.7	292.7	15.99	19.309	
9,200.0	9,148.5	9,157.7	9,133.0	9.7	10.1	130.87	-411.9	665.7	332.0	315.9	16.07	20.661	
9,250.0	9,186.6	9,195.9	9,171.0	9.8	10.1	132.72	-412.9	668.8	359.1	342.9	16.18	22.191	

CC - Min centre to center distance or convergent point, SF - min separation factor, ES - min ellipse separation

Concho Resources LLC

Anticollision Report

Company:	DELAWARE BASIN EAST	Local Co-ordinate Reference:	Well GIN AND TECTONIC FED COM 304H
Project:	BULLDOG PROSPECT (NM-E)	TVD Reference:	KB=30' @ 3619.2usft (Scandriil Quest)
Reference Site:	GIN & TECTONIC FEDERAL PROJECT (BULLDOG 2332)	MD Reference:	KB=30' @ 3619.2usft (Scandriil Quest)
Site Error:	3.0 usft	North Reference:	Grid
Reference Well:	GIN AND TECTONIC FED COM 304H	Survey Calculation Method:	Minimum Curvature
Well Error:	3.0 usft	Output errors are at	2.00 sigma
Reference Wellbore	OWB	Database:	edm
Reference Design:	PWP1	Offset TVD Reference:	Offset Datum

Offset Design GIN & TECTONIC FEDERAL PROJECT (BULLDOG 2332) - GIN AND TECTONIC FED COM 504H - O												Offset Site Error:	3.0 usft
Survey Program: 0-Standard Keeper 104, 10080-MWD+IFR1+FDIR												Offset Well Error:	3.0 usft
Measured Depth (usft)	Vertical Depth (usft)	Measured Depth (usft)	Vertical Depth (usft)	Reference (usft)	Offset (usft)	Semi Major Axis Highside Toolface (°)	Offset Wellbore Centre +N/-S (usft)	+E/-W (usft)	Between Centres (usft)	Between Ellipses (usft)	Minimum Separation (usft)	Separation Factor	Warning
9,300.0	9,221.6	9,231.1	9,206.1	9.8	10.2	133.92	-413.8	671.8	389.8	373.5	16.32	23.888	
9,350.0	9,253.5	9,263.0	9,237.9	9.9	10.2	134.43	-414.6	674.4	423.8	407.4	16.47	25.738	
9,400.0	9,281.9	9,291.5	9,266.3	10.0	10.2	134.14	-415.3	676.8	461.0	444.4	16.63	27.729	
9,450.0	9,306.6	9,316.3	9,291.0	10.1	10.3	132.87	-415.9	678.9	500.9	484.1	16.78	29.847	
9,500.0	9,327.4	9,337.2	9,311.9	10.2	10.3	130.32	-416.4	680.6	543.3	526.3	16.93	32.081	
9,550.0	9,344.3	9,354.1	9,328.7	10.3	10.3	126.02	-416.8	682.1	587.6	570.5	17.07	34.418	
9,600.0	9,356.9	9,366.9	9,341.4	10.4	10.3	119.18	-417.2	683.1	633.6	616.4	17.20	36.846	
9,650.0	9,365.4	9,375.3	9,349.8	10.5	10.3	108.65	-417.4	683.8	680.8	663.5	17.30	39.353	
9,700.0	9,369.5	9,379.5	9,353.9	10.6	10.3	93.36	-417.5	684.2	728.8	711.4	17.38	41.926	
9,722.6	9,370.0	9,379.9	9,354.4	10.7	10.3	84.98	-417.5	684.2	750.6	733.2	17.41	43.104	
9,800.0	9,370.0	9,379.8	9,354.3	11.0	10.3	84.32	-417.5	684.2	826.0	808.5	17.50	47.196	
9,900.0	9,370.0	9,379.4	9,353.9	11.4	10.3	82.92	-417.5	684.2	924.5	906.9	17.59	52.543	

CC - Min centre to center distance or convergent point, SF - min separation factor, ES - min ellipse separation

Concho Resources LLC

Anticollision Report

Company:	DELAWARE BASIN EAST	Local Co-ordinate Reference:	Well GIN AND TECTONIC FED COM 304H
Project:	BULLDOG PROSPECT (NM-E)	TVD Reference:	KB=30' @ 3619.2usft (Scandriil Quest)
Reference Site:	GIN & TECTONIC FEDERAL PROJECT (BULLDOG 2332)	MD Reference:	KB=30' @ 3619.2usft (Scandriil Quest)
Site Error:	3.0 usft	North Reference:	Grid
Reference Well:	GIN AND TECTONIC FED COM 304H	Survey Calculation Method:	Minimum Curvature
Well Error:	3.0 usft	Output errors are at	2.00 sigma
Reference Wellbore	OWB	Database:	edm
Reference Design:	PWP1	Offset TVD Reference:	Offset Datum

Offset Design													Offset Site Error:	3.0 usft
GIN & TECTONIC FEDERAL PROJECT (BULLDOG 2332) - GIN AND TECTONIC FED COM 505H - O													Offset Well Error:	3.0 usft
Survey Program: 0-Standard Keeper 104, 9864-MWD+IFR1+FDIR														
Reference				Semi Major Axis			Distance							
Measured Depth (usft)	Vertical Depth (usft)	Measured Depth (usft)	Vertical Depth (usft)	Reference (usft)	Offset (usft)	Highside Toolface (°)	Offset Wellbore Centre +N/-S (usft)	+E/-W (usft)	Between Centres (usft)	Between Ellipses (usft)	Minimum Separation (usft)	Separation Factor	Warning	
0.0	0.0	0.0	0.0	3.0	3.0	160.04	-248.7	90.3	264.6					
100.0	100.0	98.2	98.2	3.0	3.0	160.04	-248.7	90.3	264.6	258.6	6.00	44.093		
200.0	200.0	198.2	198.2	3.0	3.0	160.04	-248.7	90.3	264.6	258.6	6.01	44.028		
300.0	300.0	298.2	298.2	3.0	3.0	160.04	-248.7	90.3	264.6	258.6	6.03	43.885		
400.0	400.0	398.2	398.2	3.0	3.0	160.04	-248.7	90.3	264.6	258.5	6.06	43.669		
500.0	500.0	498.2	498.2	3.1	3.1	160.04	-248.7	90.3	264.6	258.5	6.10	43.380		
600.0	600.0	598.2	598.2	3.1	3.1	160.04	-248.7	90.3	264.6	258.4	6.15	43.025		
700.0	700.0	698.2	698.2	3.1	3.1	160.04	-248.7	90.3	264.6	258.4	6.21	42.608		
800.0	800.0	798.2	798.2	3.2	3.2	160.04	-248.7	90.3	264.6	258.3	6.28	42.135		
900.0	900.0	898.2	898.2	3.2	3.2	160.04	-248.7	90.3	264.6	258.2	6.36	41.611		
1,000.0	1,000.0	998.2	998.2	3.2	3.2	160.04	-248.7	90.3	264.6	258.1	6.45	41.043		
1,100.0	1,100.0	1,098.2	1,098.2	3.3	3.3	160.04	-248.7	90.3	264.6	258.0	6.54	40.438		
1,200.0	1,200.0	1,198.2	1,198.2	3.4	3.4	160.04	-248.7	90.3	264.6	257.9	6.65	39.801		
1,300.0	1,300.0	1,298.2	1,298.2	3.4	3.4	160.04	-248.7	90.3	264.6	257.8	6.76	39.138		
1,400.0	1,400.0	1,398.2	1,398.2	3.5	3.5	160.04	-248.7	90.3	264.6	257.7	6.88	38.456		
1,500.0	1,500.0	1,498.2	1,498.2	3.5	3.5	160.04	-248.7	90.3	264.6	257.6	7.01	37.759		
1,600.0	1,600.0	1,598.2	1,598.2	3.6	3.6	160.04	-248.7	90.3	264.6	257.4	7.14	37.053		
1,700.0	1,700.0	1,698.2	1,698.2	3.7	3.7	160.04	-248.7	90.3	264.6	257.3	7.28	36.340		
1,800.0	1,800.0	1,798.2	1,798.2	3.8	3.8	160.04	-248.7	90.3	264.6	257.2	7.43	35.627		
1,900.0	1,900.0	1,898.2	1,898.2	3.9	3.9	160.04	-248.7	90.3	264.6	257.0	7.58	34.915		
2,000.0	2,000.0	1,998.2	1,998.2	3.9	3.9	160.04	-248.7	90.3	264.6	256.9	7.73	34.207		
2,100.0	2,100.0	2,098.2	2,098.2	4.0	4.0	160.04	-248.7	90.3	264.6	256.7	7.90	33.506		
2,200.0	2,200.0	2,198.2	2,198.2	4.1	4.1	160.04	-248.7	90.3	264.6	256.5	8.06	32.815		
2,300.0	2,300.0	2,298.2	2,298.2	4.2	4.2	160.04	-248.7	90.3	264.6	256.4	8.23	32.135		
2,400.0	2,400.0	2,398.2	2,398.2	4.3	4.3	160.04	-248.7	90.3	264.6	256.2	8.41	31.466		
2,500.0	2,500.0	2,498.2	2,498.2	4.4	4.4	160.04	-248.7	90.3	264.6	256.0	8.59	30.812 CC, ES		
2,600.0	2,600.0	2,591.0	2,591.0	4.4	4.4	48.47	-250.1	90.0	264.7	256.1	8.66	30.563 SF		
2,700.0	2,699.8	2,683.5	2,683.4	4.4	4.4	49.74	-254.4	89.1	265.4	256.8	8.65	30.679		
2,750.0	2,749.7	2,732.9	2,732.6	4.5	4.4	50.73	-257.6	88.4	265.8	257.1	8.65	30.717		
2,800.0	2,799.5	2,782.6	2,782.3	4.5	4.4	51.80	-260.8	87.7	265.9	257.3	8.65	30.726		
2,900.0	2,899.1	2,882.1	2,881.6	4.5	4.3	53.93	-267.2	86.3	266.5	257.9	8.66	30.775		
3,000.0	2,998.7	2,981.6	2,980.8	4.5	4.3	56.06	-273.6	84.9	267.5	258.8	8.67	30.859		
3,100.0	3,098.4	3,081.1	3,080.1	4.5	4.3	58.16	-280.0	83.5	268.8	260.1	8.68	30.977		
3,200.0	3,198.0	3,180.6	3,179.4	4.5	4.3	60.24	-286.4	82.1	270.5	261.8	8.69	31.125		
3,300.0	3,297.6	3,280.1	3,278.7	4.6	4.3	62.29	-292.8	80.7	272.6	263.9	8.71	31.300		
3,400.0	3,397.2	3,379.6	3,378.0	4.6	4.2	64.31	-299.2	79.3	275.0	266.2	8.73	31.498		
3,500.0	3,496.8	3,479.1	3,477.3	4.6	4.2	66.29	-305.6	77.9	277.7	269.0	8.76	31.716		
3,600.0	3,596.4	3,578.6	3,576.6	4.7	4.2	68.23	-312.0	76.6	280.8	272.0	8.79	31.949		
3,700.0	3,696.1	3,678.1	3,675.8	4.7	4.2	70.13	-318.4	75.2	284.2	275.3	8.83	32.196		
3,800.0	3,795.7	3,777.6	3,775.1	4.8	4.3	71.98	-324.8	73.8	287.9	279.0	8.87	32.451		
3,900.0	3,895.3	3,877.1	3,874.4	4.8	4.3	73.78	-331.2	72.4	291.8	282.9	8.92	32.712		
4,000.0	3,994.9	3,976.6	3,973.7	4.9	4.3	75.54	-337.6	71.0	296.1	287.1	8.98	32.976		
4,100.0	4,094.5	4,076.1	4,073.0	4.9	4.3	77.24	-344.0	69.6	300.6	291.6	9.04	33.241		
4,200.0	4,194.2	4,175.6	4,172.3	5.0	4.3	78.89	-350.4	68.2	305.4	296.3	9.12	33.503		
4,300.0	4,293.8	4,275.1	4,271.5	5.1	4.3	80.49	-356.8	66.8	310.5	301.3	9.20	33.761		
4,400.0	4,393.4	4,374.6	4,370.8	5.1	4.4	82.03	-363.2	65.4	315.8	306.5	9.28	34.014		
4,500.0	4,493.0	4,474.1	4,470.1	5.2	4.4	83.53	-369.6	64.1	321.3	311.9	9.38	34.260		
4,600.0	4,592.6	4,573.6	4,569.4	5.3	4.5	84.97	-376.0	62.7	327.0	317.5	9.48	34.498		
4,700.0	4,692.3	4,673.1	4,668.7	5.3	4.5	86.37	-382.4	61.3	332.9	323.3	9.59	34.728		
4,800.0	4,791.9	4,772.6	4,768.0	5.4	4.6	87.71	-388.8	59.9	339.0	329.3	9.70	34.949		
4,900.0	4,891.5	4,872.1	4,867.3	5.5	4.6	89.01	-395.2	58.5	345.3	335.5	9.82	35.161		

CC - Min centre to center distance or convergent point, SF - min separation factor, ES - min ellipse separation

Concho Resources LLC

Anticollision Report

Company:	DELAWARE BASIN EAST	Local Co-ordinate Reference:	Well GIN AND TECTONIC FED COM 304H
Project:	BULLDOG PROSPECT (NM-E)	TVD Reference:	KB=30' @ 3619.2usft (Scandriil Quest)
Reference Site:	GIN & TECTONIC FEDERAL PROJECT (BULLDOG 2332)	MD Reference:	KB=30' @ 3619.2usft (Scandriil Quest)
Site Error:	3.0 usft	North Reference:	Grid
Reference Well:	GIN AND TECTONIC FED COM 304H	Survey Calculation Method:	Minimum Curvature
Well Error:	3.0 usft	Output errors are at	2.00 sigma
Reference Wellbore	OWB	Database:	edm
Reference Design:	PWP1	Offset TVD Reference:	Offset Datum

Offset Design		GIN & TECTONIC FEDERAL PROJECT (BULLDOG 2332) - GIN AND TECTONIC FED COM 505H - O											Offset Site Error:		3.0 usft	
Survey Program: 0-Standard Keeper 104, 9864-MWD+IFR1+FDIR														Offset Well Error:		3.0 usft
Reference		Offset		Semi Major Axis			Distance							Warning		
Measured Depth (usft)	Vertical Depth (usft)	Measured Depth (usft)	Vertical Depth (usft)	Reference (usft)	Offset (usft)	Highside Toolface (°)	Offset Wellbore Centre +N/-S (usft)	+E/-W (usft)	Between Centres (usft)	Between Ellipses (usft)	Minimum Separation (usft)	Separation Factor				
5,000.0	4,991.1	4,971.6	4,966.5	5.6	4.7	90.26	-401.6	57.1	351.8	341.8	9.95	35.363				
5,100.0	5,090.7	5,071.1	5,065.8	5.7	4.7	91.46	-408.0	55.7	358.4	348.3	10.08	35.557				
5,200.0	5,190.4	5,170.6	5,165.1	5.7	4.8	92.63	-414.4	54.3	365.1	354.9	10.22	35.741				
5,300.0	5,290.0	5,270.1	5,264.4	5.8	4.9	93.74	-420.8	52.9	372.1	361.7	10.36	35.917				
5,400.0	5,389.6	5,369.6	5,363.7	5.9	4.9	94.82	-427.2	51.6	379.1	368.6	10.51	36.084				
5,500.0	5,489.2	5,469.1	5,463.0	6.0	5.0	95.86	-433.6	50.2	386.3	375.6	10.66	36.241				
5,600.0	5,588.8	5,568.6	5,562.2	6.1	5.1	96.86	-440.0	48.8	393.6	382.8	10.81	36.400				
5,700.0	5,688.5	5,677.2	5,670.7	6.2	5.1	97.94	-446.2	47.4	400.4	389.4	10.98	36.476				
5,800.0	5,788.1	5,792.2	5,785.6	6.3	5.2	99.24	-448.7	46.9	403.7	392.6	11.14	36.234				
5,900.0	5,887.7	5,892.5	5,885.9	6.4	5.2	100.46	-448.7	46.9	405.2	394.0	11.28	35.923				
6,000.0	5,987.3	5,992.1	5,985.5	6.5	5.3	101.67	-448.7	46.9	406.9	395.5	11.42	35.625				
6,100.0	6,086.9	6,091.7	6,085.1	6.6	5.3	102.86	-448.7	46.9	408.8	397.2	11.57	35.340				
6,200.0	6,186.6	6,191.4	6,184.8	6.7	5.4	104.04	-448.7	46.9	410.8	399.1	11.72	35.065				
6,300.0	6,286.2	6,291.0	6,284.4	6.8	5.5	105.21	-448.7	46.9	413.0	401.2	11.87	34.801				
6,400.0	6,385.8	6,390.6	6,384.0	6.9	5.5	106.36	-448.7	46.9	415.4	403.4	12.02	34.549				
6,500.0	6,485.4	6,490.2	6,483.6	7.0	5.6	107.51	-448.7	46.9	418.0	405.8	12.18	34.308				
6,600.0	6,585.0	6,589.8	6,583.2	7.1	5.6	108.63	-448.7	46.9	420.7	408.3	12.34	34.079				
6,700.0	6,684.7	6,689.5	6,682.9	7.2	5.7	109.75	-448.7	46.9	423.5	411.0	12.51	33.862				
6,800.0	6,784.3	6,789.1	6,782.5	7.3	5.8	110.85	-448.7	46.9	426.6	413.9	12.67	33.657				
6,900.0	6,883.9	6,888.7	6,882.1	7.4	5.8	111.93	-448.7	46.9	429.8	416.9	12.84	33.463				
7,000.0	6,983.5	6,988.3	6,981.7	7.5	5.9	113.00	-448.7	46.9	433.1	420.1	13.01	33.280				
7,100.0	7,083.1	7,087.9	7,081.3	7.6	6.0	114.04	-448.7	46.9	436.6	423.4	13.19	33.109				
7,200.0	7,182.7	7,187.6	7,180.9	7.7	6.0	115.08	-448.7	46.9	440.2	426.9	13.36	32.950				
7,300.0	7,282.4	7,287.2	7,280.6	7.8	6.1	116.09	-448.7	46.9	444.0	430.5	13.54	32.801				
7,400.0	7,382.0	7,386.8	7,380.2	7.9	6.2	117.09	-448.7	46.9	447.9	434.2	13.71	32.662				
7,500.0	7,481.6	7,486.4	7,479.8	8.0	6.3	118.07	-448.7	46.9	452.0	438.1	13.89	32.534				
7,600.0	7,581.2	7,586.0	7,579.4	8.1	6.3	119.04	-448.7	46.9	456.1	442.1	14.07	32.416				
7,700.0	7,680.8	7,685.7	7,679.0	8.2	6.4	119.98	-448.7	46.9	460.5	446.2	14.25	32.308				
7,800.0	7,780.5	7,785.3	7,778.7	8.3	6.5	120.91	-448.7	46.9	464.9	450.4	14.43	32.208				
7,900.0	7,880.1	7,884.9	7,878.3	8.5	6.6	121.82	-448.7	46.9	469.4	454.8	14.62	32.118				
8,000.0	7,979.7	7,984.5	7,977.9	8.6	6.7	122.71	-448.7	46.9	474.1	459.3	14.80	32.037				
8,100.0	8,079.3	8,084.1	8,077.5	8.7	6.8	123.59	-448.7	46.9	478.9	463.9	14.98	31.963				
8,200.0	8,178.9	8,183.8	8,177.1	8.8	6.8	124.44	-448.7	46.9	483.8	468.6	15.17	31.897				
8,300.0	8,278.6	8,283.4	8,276.8	8.9	6.9	125.29	-448.7	46.9	488.8	473.4	15.35	31.839				
8,400.0	8,378.2	8,383.0	8,376.4	9.0	7.0	126.11	-448.7	46.9	493.9	478.3	15.54	31.788				
8,500.0	8,477.8	8,482.6	8,476.0	9.1	7.1	126.91	-448.7	46.9	499.1	483.3	15.72	31.744				
8,600.0	8,577.4	8,582.2	8,575.6	9.3	7.2	127.70	-448.7	46.9	504.3	488.4	15.91	31.706				
8,700.0	8,677.0	8,681.8	8,675.2	9.4	7.3	128.48	-448.7	46.9	509.7	493.6	16.09	31.674				
8,800.0	8,776.7	8,781.5	8,774.9	9.5	7.4	129.23	-448.7	46.9	515.2	498.9	16.28	31.648				
8,817.9	8,794.5	8,799.3	8,792.7	9.5	7.4	129.37	-448.7	46.9	516.2	499.9	16.32	31.636				
8,850.0	8,826.5	8,831.3	8,824.7	9.5	7.5	163.83	-448.7	46.9	518.6	502.3	16.34	31.734				
8,900.0	8,876.0	8,880.9	8,874.2	9.5	7.5	-167.40	-448.7	46.9	524.9	508.5	16.39	32.034				
8,950.0	8,925.1	8,929.9	8,923.3	9.6	7.6	-155.74	-448.7	46.9	534.2	517.8	16.43	32.510				
9,000.0	8,973.1	8,977.9	8,971.3	9.6	7.6	-149.90	-448.7	46.9	546.5	530.1	16.48	33.159				
9,050.0	9,019.8	9,024.6	9,018.0	9.6	7.7	-146.44	-448.7	46.9	561.9	545.4	16.54	33.978				
9,100.0	9,064.9	9,069.7	9,063.1	9.6	7.7	-144.11	-448.7	46.9	580.3	563.7	16.60	34.965				
9,150.0	9,107.9	9,112.7	9,106.1	9.7	7.7	-142.34	-448.7	46.9	601.7	585.0	16.66	36.117				
9,200.0	9,148.5	9,153.4	9,146.7	9.7	7.8	-140.82	-448.7	46.9	626.1	609.4	16.73	37.430				
9,250.0	9,186.6	9,191.4	9,184.8	9.8	7.8	-139.31	-448.7	46.9	653.5	636.7	16.80	38.898				
9,300.0	9,221.6	9,226.4	9,219.8	9.8	7.9	-137.64	-448.7	46.9	683.7	666.9	16.88	40.515				
9,350.0	9,253.5	9,258.3	9,251.7	9.9	7.9	-135.64	-448.7	46.9	716.8	699.8	16.95	42.275				

CC - Min centre to center distance or convergent point, SF - min separation factor, ES - min ellipse separation

Concho Resources LLC

Anticollision Report

Company:	DELAWARE BASIN EAST	Local Co-ordinate Reference:	Well GIN AND TECTONIC FED COM 304H
Project:	BULLDOG PROSPECT (NM-E)	TVD Reference:	KB=30' @ 3619.2usft (Scandriil Quest)
Reference Site:	GIN & TECTONIC FEDERAL PROJECT (BULLDOG 2332)	MD Reference:	KB=30' @ 3619.2usft (Scandriil Quest)
Site Error:	3.0 usft	North Reference:	Grid
Reference Well:	GIN AND TECTONIC FED COM 304H	Survey Calculation Method:	Minimum Curvature
Well Error:	3.0 usft	Output errors are at	2.00 sigma
Reference Wellbore	OWB	Database:	edm
Reference Design:	PWP1	Offset TVD Reference:	Offset Datum

GIN & TECTONIC FEDERAL PROJECT (BULLDOG 2332) - GIN AND TECTONIC FED COM 505H - O													Offset Site Error:	3.0 usft
Survey Program: 0-Standard Keeper 104, 9864-MWD+IFR1+FDIR													Offset Well Error:	3.0 usft
Reference		Offset		Semi Major Axis			Distance							Warning
Measured Depth	Vertical Depth	Measured Depth	Vertical Depth	Reference	Offset	Highside Toolface	Offset Wellbore Centre		Between Centres	Between Ellipses	Minimum Separation	Separation Factor		
(usft)	(usft)	(usft)	(usft)	(usft)	(usft)	(°)	+N/-S (usft)	+E/-W (usft)	(usft)	(usft)	(usft)			
9,400.0	9,281.9	9,286.7	9,280.1	10.0	7.9	-133.15	-448.7	46.9	752.4	735.3	17.03	44.169		
9,450.0	9,306.6	9,311.4	9,304.8	10.1	8.0	-129.96	-448.7	46.9	790.4	773.2	17.11	46.189		
9,500.0	9,327.4	9,332.2	9,325.6	10.2	8.0	-125.84	-448.7	46.9	830.4	813.3	17.18	48.326		
9,550.0	9,344.3	9,349.1	9,342.5	10.3	8.0	-120.51	-448.7	46.9	872.3	855.1	17.25	50.570		
9,600.0	9,356.9	9,361.7	9,355.1	10.4	8.0	-113.70	-448.7	46.9	915.7	898.4	17.31	52.912		
9,650.0	9,365.4	9,370.2	9,363.6	10.5	8.0	-105.18	-448.7	46.9	960.3	942.9	17.35	55.343		

CC - Min centre to center distance or convergent point, SF - min separation factor, ES - min ellipse separation

Concho Resources LLC

Anticollision Report

Company:	DELAWARE BASIN EAST	Local Co-ordinate Reference:	Well GIN AND TECTONIC FED COM 304H
Project:	BULLDOG PROSPECT (NM-E)	TVD Reference:	KB=30' @ 3619.2usft (Scandriil Quest)
Reference Site:	GIN & TECTONIC FEDERAL PROJECT (BULLDOG 2332)	MD Reference:	KB=30' @ 3619.2usft (Scandriil Quest)
Site Error:	3.0 usft	North Reference:	Grid
Reference Well:	GIN AND TECTONIC FED COM 304H	Survey Calculation Method:	Minimum Curvature
Well Error:	3.0 usft	Output errors are at	2.00 sigma
Reference Wellbore	OWB	Database:	edm
Reference Design:	PWP1	Offset TVD Reference:	Offset Datum

GIN & TECTONIC FEDERAL PROJECT (BULLDOG 2332) - GIN AND TECTONIC FED COM 506H - O													Offset Site Error:	3.0 usft
Survey Program: 0-Standard Keeper 104, 10038-MWD+IFR1+FDIR													Offset Well Error:	3.0 usft
Reference		Offset		Semi Major Axis		Distance								Warning
Measured Depth (usft)	Vertical Depth (usft)	Measured Depth (usft)	Vertical Depth (usft)	Reference (usft)	Offset (usft)	Highside Toolface (°)	Offset Wellbore Centre +N/-S (usft)	+E/-W (usft)	Between Centres (usft)	Between Ellipses (usft)	Minimum Separation (usft)	Separation Factor		
0.0	0.0	0.0	0.0	3.0	3.0	166.39	-249.1	60.3	256.3					
100.0	100.0	98.8	98.8	3.0	3.0	166.39	-249.1	60.3	256.3	250.3	6.00	42.711		
200.0	200.0	198.8	198.8	3.0	3.0	166.39	-249.1	60.3	256.3	250.3	6.01	42.644		
300.0	300.0	298.8	298.8	3.0	3.0	166.39	-249.1	60.3	256.3	250.3	6.03	42.500		
400.0	400.0	398.8	398.8	3.0	3.0	166.39	-249.1	60.3	256.3	250.2	6.06	42.280		
500.0	500.0	498.8	498.8	3.1	3.1	166.39	-249.1	60.3	256.3	250.2	6.10	41.987		
600.0	600.0	598.8	598.8	3.1	3.1	166.39	-249.1	60.3	256.3	250.1	6.16	41.628		
700.0	700.0	698.8	698.8	3.1	3.1	166.39	-249.1	60.3	256.3	250.1	6.22	41.206		
800.0	800.0	798.8	798.8	3.2	3.2	166.39	-249.1	60.3	256.3	250.0	6.29	40.728		
900.0	900.0	898.8	898.8	3.2	3.2	166.39	-249.1	60.3	256.3	249.9	6.38	40.200		
1,000.0	1,000.0	998.8	998.8	3.2	3.2	166.39	-249.1	60.3	256.3	249.8	6.47	39.628		
1,100.0	1,100.0	1,098.8	1,098.8	3.3	3.3	166.39	-249.1	60.3	256.3	249.7	6.57	39.020		
1,200.0	1,200.0	1,198.8	1,198.8	3.4	3.4	166.39	-249.1	60.3	256.3	249.6	6.68	38.381		
1,300.0	1,300.0	1,298.8	1,298.8	3.4	3.4	166.39	-249.1	60.3	256.3	249.5	6.80	37.718		
1,400.0	1,400.0	1,398.8	1,398.8	3.5	3.5	166.39	-249.1	60.3	256.3	249.4	6.92	37.037		
1,500.0	1,500.0	1,498.8	1,498.8	3.5	3.5	166.39	-249.1	60.3	256.3	249.2	7.05	36.342		
1,600.0	1,600.0	1,598.8	1,598.8	3.6	3.6	166.39	-249.1	60.3	256.3	249.1	7.19	35.639		
1,700.0	1,700.0	1,698.8	1,698.8	3.7	3.7	166.39	-249.1	60.3	256.3	249.0	7.34	34.931		
1,800.0	1,800.0	1,798.8	1,798.8	3.8	3.8	166.39	-249.1	60.3	256.3	248.8	7.49	34.224		
1,900.0	1,900.0	1,898.8	1,898.8	3.9	3.9	166.39	-249.1	60.3	256.3	248.6	7.65	33.519		
2,000.0	2,000.0	1,998.8	1,998.8	3.9	3.9	166.39	-249.1	60.3	256.3	248.5	7.81	32.821		
2,100.0	2,100.0	2,098.8	2,098.8	4.0	4.0	166.39	-249.1	60.3	256.3	248.3	7.98	32.130		
2,200.0	2,200.0	2,198.8	2,198.8	4.1	4.1	166.39	-249.1	60.3	256.3	248.1	8.15	31.450		
2,300.0	2,300.0	2,298.8	2,298.8	4.2	4.2	166.39	-249.1	60.3	256.3	248.0	8.33	30.781		
2,400.0	2,400.0	2,398.8	2,398.8	4.3	4.3	166.39	-249.1	60.3	256.3	247.8	8.51	30.125		
2,500.0	2,500.0	2,498.8	2,498.8	4.4	4.4	166.39	-249.1	60.3	256.3	247.6	8.69	29.484		
2,600.0	2,600.0	2,598.8	2,598.8	4.4	4.5	54.73	-249.1	60.3	255.3	246.4	8.83	28.901		
2,700.0	2,699.8	2,698.6	2,698.6	4.4	4.6	55.75	-249.1	60.3	252.3	243.4	8.93	28.237		
2,750.0	2,749.7	2,748.5	2,748.5	4.5	4.6	56.52	-249.1	60.3	250.1	241.1	8.99	27.816		
2,800.0	2,799.5	2,798.3	2,798.3	4.5	4.7	57.36	-249.1	60.3	247.7	238.7	9.05	27.370		
2,900.0	2,899.1	2,897.9	2,897.9	4.5	4.8	59.09	-249.1	60.3	243.1	233.9	9.17	26.503		
3,000.0	2,998.7	2,997.5	2,997.5	4.5	4.9	60.88	-249.1	60.3	238.7	229.4	9.30	25.670		
3,100.0	3,098.4	3,097.2	3,097.2	4.5	5.0	62.73	-249.1	60.3	234.6	225.2	9.43	24.874		
3,200.0	3,198.0	3,196.8	3,196.8	4.5	5.1	64.65	-249.1	60.3	230.7	221.2	9.57	24.117		
3,300.0	3,297.6	3,296.4	3,296.4	4.6	5.2	66.63	-249.1	60.3	227.1	217.4	9.71	23.402		
3,400.0	3,397.2	3,396.0	3,396.0	4.6	5.3	68.67	-249.1	60.3	223.8	214.0	9.85	22.731		
3,500.0	3,496.8	3,495.6	3,495.6	4.6	5.4	70.77	-249.1	60.3	220.8	210.8	9.99	22.105		
3,600.0	3,596.4	3,595.2	3,595.2	4.7	5.5	72.93	-249.1	60.3	218.1	207.9	10.13	21.524		
3,700.0	3,696.1	3,694.9	3,694.9	4.7	5.6	75.13	-249.1	60.3	215.6	205.4	10.27	20.992		
3,800.0	3,795.7	3,794.5	3,794.5	4.8	5.8	77.39	-249.1	60.3	213.6	203.2	10.41	20.507		
3,900.0	3,895.3	3,894.1	3,894.1	4.8	5.9	79.68	-249.1	60.3	211.8	201.3	10.55	20.070		
4,000.0	3,994.9	3,993.7	3,993.7	4.9	6.0	82.01	-249.1	60.3	210.4	199.7	10.69	19.681		
4,100.0	4,094.5	4,093.3	4,093.3	4.9	6.1	84.36	-249.1	60.3	209.4	198.6	10.83	19.341		
4,200.0	4,194.2	4,193.0	4,193.0	5.0	6.2	86.73	-249.1	60.3	208.7	197.8	10.96	19.048		
4,300.0	4,293.8	4,292.6	4,292.6	5.1	6.3	89.12	-249.1	60.3	208.4	197.3	11.08	18.801		
4,337.1	4,330.7	4,329.5	4,329.5	5.1	6.4	90.00	-249.1	60.3	208.4	197.2	11.13	18.721 CC		
4,400.0	4,393.4	4,392.2	4,392.2	5.1	6.4	91.50	-249.1	60.3	208.4	197.2	11.21	18.600 ES		
4,500.0	4,493.0	4,491.8	4,491.8	5.2	6.6	93.88	-249.1	60.3	208.9	197.5	11.32	18.443		
4,600.0	4,592.6	4,591.4	4,591.4	5.3	6.7	96.25	-249.1	60.3	209.6	198.2	11.44	18.328		
4,700.0	4,692.3	4,691.1	4,691.1	5.3	6.8	98.60	-249.1	60.3	210.8	199.2	11.55	18.254		
4,800.0	4,791.9	4,790.7	4,790.7	5.4	6.9	100.92	-249.1	60.3	212.2	200.6	11.65	18.218 SF		

CC - Min centre to center distance or convergent point, SF - min separation factor, ES - min ellipse separation

Concho Resources LLC

Anticollision Report

Company:	DELAWARE BASIN EAST	Local Co-ordinate Reference:	Well GIN AND TECTONIC FED COM 304H
Project:	BULLDOG PROSPECT (NM-E)	TVD Reference:	KB=30' @ 3619.2usft (Scandriil Quest)
Reference Site:	GIN & TECTONIC FEDERAL PROJECT (BULLDOG 2332)	MD Reference:	KB=30' @ 3619.2usft (Scandriil Quest)
Site Error:	3.0 usft	North Reference:	Grid
Reference Well:	GIN AND TECTONIC FED COM 304H	Survey Calculation Method:	Minimum Curvature
Well Error:	3.0 usft	Output errors are at	2.00 sigma
Reference Wellbore	OWB	Database:	edm
Reference Design:	PWP1	Offset TVD Reference:	Offset Datum

Offset Design													Offset Site Error:	3.0 usft
Survey Program: 0-Standard Keeper 104, 10038-MWD+IFR1+FDIR													Offset Well Error:	3.0 usft
Measured Depth (usft)	Vertical Depth (usft)	Measured Depth (usft)	Vertical Depth (usft)	Reference (usft)	Offset (usft)	Semi Major Axis Highside Toolface (°)	Offset Wellbore Centre +N/-S (usft)	+E/-W (usft)	Between Centres (usft)	Between Ellipses (usft)	Minimum Separation (usft)	Separation Factor	Warning	
4,900.0	4,891.5	4,890.3	4,890.3	5.5	7.0	103.20	-249.1	60.3	214.1	202.3	11.75	18.219		
5,000.0	4,991.1	4,989.9	4,989.9	5.6	7.2	105.44	-249.1	60.3	216.2	204.4	11.85	18.254		
5,100.0	5,090.7	5,089.5	5,089.5	5.7	7.3	107.64	-249.1	60.3	218.7	206.8	11.94	18.321		
5,200.0	5,190.4	5,189.2	5,189.2	5.7	7.4	109.78	-249.1	60.3	221.5	209.5	12.03	18.418		
5,300.0	5,290.0	5,288.8	5,288.8	5.8	7.5	111.86	-249.1	60.3	224.6	212.5	12.12	18.541		
5,400.0	5,389.6	5,388.4	5,388.4	5.9	7.6	113.89	-249.1	60.3	228.0	215.8	12.20	18.689		
5,500.0	5,489.2	5,488.0	5,488.0	6.0	7.8	115.85	-249.1	60.3	231.7	219.4	12.29	18.859		
5,600.0	5,588.8	5,582.1	5,582.1	6.1	7.8	117.82	-249.2	59.1	236.7	224.4	12.32	19.204		
5,700.0	5,688.5	5,674.9	5,674.8	6.2	7.9	120.07	-249.5	55.0	244.6	232.3	12.31	19.873		
5,800.0	5,788.1	5,767.9	5,767.5	6.3	7.9	122.53	-250.1	47.9	255.7	243.4	12.29	20.807		
5,900.0	5,887.7	5,866.4	5,865.7	6.4	7.9	125.04	-250.7	39.2	268.2	255.9	12.27	21.864		
6,000.0	5,987.3	5,965.0	5,963.8	6.5	8.0	127.33	-251.4	30.6	281.2	268.9	12.27	22.924		
6,100.0	6,086.9	6,063.5	6,062.0	6.6	8.0	129.41	-252.1	21.9	294.6	282.3	12.29	23.976		
6,200.0	6,186.6	6,162.1	6,160.2	6.7	8.0	131.32	-252.7	13.3	308.4	296.1	12.33	25.013		
6,300.0	6,286.2	6,260.6	6,258.3	6.8	8.1	133.06	-253.4	4.6	322.5	310.1	12.39	26.027		
6,400.0	6,385.8	6,359.2	6,356.5	6.9	8.1	134.65	-254.1	-4.0	336.8	324.3	12.47	27.015		
6,500.0	6,485.4	6,457.7	6,454.6	7.0	8.2	136.11	-254.8	-12.7	351.4	338.8	12.56	27.974		
6,600.0	6,585.0	6,556.3	6,552.8	7.1	8.2	137.46	-255.4	-21.3	366.2	353.5	12.67	28.900		
6,700.0	6,684.7	6,654.8	6,651.0	7.2	8.3	138.70	-256.1	-29.9	381.1	368.3	12.79	29.794		
6,800.0	6,784.3	6,753.3	6,749.1	7.3	8.3	139.85	-256.8	-38.6	396.3	383.3	12.93	30.655		
6,900.0	6,883.9	6,851.9	6,847.3	7.4	8.4	140.92	-257.4	-47.2	411.5	398.5	13.07	31.482		
7,000.0	6,983.5	6,950.4	6,945.5	7.5	8.4	141.90	-258.1	-55.9	426.9	413.7	13.23	32.277		
7,100.0	7,083.1	7,049.0	7,043.6	7.6	8.5	142.82	-258.8	-64.5	442.5	429.1	13.39	33.040		
7,200.0	7,182.7	7,147.5	7,141.8	7.7	8.5	143.68	-259.4	-73.2	458.1	444.5	13.56	33.773		
7,300.0	7,282.4	7,246.1	7,240.0	7.8	8.6	144.48	-260.1	-81.8	473.8	460.1	13.74	34.477		
7,400.0	7,382.0	7,344.6	7,338.1	7.9	8.7	145.23	-260.8	-90.5	489.6	475.7	13.93	35.152		
7,500.0	7,481.6	7,443.2	7,436.3	8.0	8.7	145.93	-261.5	-99.1	505.5	491.4	14.12	35.800		
7,600.0	7,581.2	7,541.7	7,534.5	8.1	8.8	146.59	-262.1	-107.7	521.4	507.1	14.32	36.422		
7,700.0	7,680.8	7,640.3	7,632.6	8.2	8.8	147.21	-262.8	-116.4	537.4	522.9	14.52	37.021		
7,800.0	7,780.5	7,738.8	7,730.8	8.3	8.9	147.80	-263.5	-125.0	553.5	538.8	14.72	37.596		
7,900.0	7,880.1	7,837.4	7,828.9	8.5	9.0	148.35	-264.1	-133.7	569.6	554.7	14.93	38.149		
8,000.0	7,979.7	7,935.9	7,927.1	8.6	9.1	148.87	-264.8	-142.3	585.8	570.7	15.14	38.681		
8,100.0	8,079.3	8,034.5	8,025.3	8.7	9.1	149.37	-265.5	-151.0	602.0	586.7	15.36	39.193		
8,200.0	8,178.9	8,133.0	8,123.4	8.8	9.2	149.83	-266.1	-159.6	618.3	602.7	15.58	39.687		
8,300.0	8,278.6	8,231.5	8,221.6	8.9	9.3	150.28	-266.8	-168.3	634.6	618.8	15.80	40.162		
8,400.0	8,378.2	8,330.1	8,319.8	9.0	9.4	150.70	-267.5	-176.9	650.9	634.9	16.02	40.620		
8,500.0	8,477.8	8,428.6	8,417.9	9.1	9.4	151.10	-268.2	-185.6	667.3	651.0	16.25	41.063		
8,600.0	8,577.4	8,527.2	8,516.1	9.3	9.5	151.48	-268.8	-194.2	683.7	667.2	16.48	41.490		
8,700.0	8,677.0	8,625.7	8,614.3	9.4	9.6	151.85	-269.5	-202.8	700.1	683.4	16.71	41.902		
8,800.0	8,776.7	8,724.3	8,712.4	9.5	9.7	152.19	-270.2	-211.5	716.6	699.6	16.94	42.300		
8,817.9	8,794.5	8,741.9	8,730.0	9.5	9.7	152.25	-270.3	-213.0	719.5	702.5	17.03	42.241		
8,850.0	8,826.5	8,773.5	8,761.5	9.5	9.7	-173.05	-270.5	-215.8	725.1	708.1	17.07	42.474		
8,900.0	8,876.0	8,822.4	8,810.2	9.5	9.8	-143.96	-270.8	-220.1	735.2	718.1	17.13	42.922		
8,950.0	8,925.1	8,870.6	8,858.2	9.6	9.8	-132.02	-271.2	-224.3	746.8	729.6	17.18	43.472		
9,000.0	8,973.1	8,917.7	8,905.1	9.6	9.8	-125.92	-271.5	-228.5	760.0	742.8	17.22	44.126		
9,050.0	9,019.8	8,963.3	8,950.6	9.6	9.9	-122.25	-271.8	-232.5	774.9	757.6	17.26	44.883		
9,100.0	9,064.9	9,007.2	8,994.3	9.6	9.9	-119.75	-272.1	-236.3	791.4	774.1	17.30	45.746		
9,150.0	9,107.9	9,049.0	9,035.8	9.7	10.0	-117.85	-272.4	-240.0	809.7	792.4	17.33	46.715		
9,200.0	9,148.5	9,088.3	9,075.0	9.7	10.0	-116.23	-272.6	-243.4	829.9	812.6	17.37	47.792		
9,250.0	9,186.6	9,124.8	9,111.4	9.8	10.0	-114.69	-272.9	-246.6	852.1	834.7	17.40	48.974		
9,300.0	9,221.6	9,158.4	9,144.9	9.8	10.1	-113.08	-273.1	-249.6	876.3	858.9	17.43	50.261		

CC - Min centre to center distance or convergent point, SF - min separation factor, ES - min ellipse separation

Concho Resources LLC

Anticollision Report

Company:	DELAWARE BASIN EAST	Local Co-ordinate Reference:	Well GIN AND TECTONIC FED COM 304H
Project:	BULLDOG PROSPECT (NM-E)	TVD Reference:	KB=30' @ 3619.2usft (Scandriil Quest)
Reference Site:	GIN & TECTONIC FEDERAL PROJECT (BULLDOG 2332)	MD Reference:	KB=30' @ 3619.2usft (Scandriil Quest)
Site Error:	3.0 usft	North Reference:	Grid
Reference Well:	GIN AND TECTONIC FED COM 304H	Survey Calculation Method:	Minimum Curvature
Well Error:	3.0 usft	Output errors are at	2.00 sigma
Reference Wellbore	OWB	Database:	edm
Reference Design:	PWP1	Offset TVD Reference:	Offset Datum

Offset Design GIN & TECTONIC FEDERAL PROJECT (BULLDOG 2332) - GIN AND TECTONIC FED COM 506H - O													Offset Site Error:	3.0 usft
Survey Program: 0-Standard Keeper 104, 10038-MWD+IFR1+FDIR													Offset Well Error:	3.0 usft
Reference		Offset		Semi Major Axis		Distance								
Measured Depth (usft)	Vertical Depth (usft)	Measured Depth (usft)	Vertical Depth (usft)	Reference (usft)	Offset (usft)	Highside Toolface (°)	Offset Wellbore Centre +N/-S (usft)	+E/-W (usft)	Between Centres (usft)	Between Ellipses (usft)	Minimum Separation (usft)	Separation Factor	Warning	
9,350.0	9,253.5	9,188.7	9,175.0	9.9	10.1	-111.26	-273.3	-252.2	902.5	885.0	17.47	51.650		
9,400.0	9,281.9	9,215.5	9,201.7	10.0	10.1	-109.12	-273.5	-254.6	930.7	913.2	17.52	53.136		
9,450.0	9,306.6	9,238.5	9,224.7	10.1	10.1	-106.58	-273.7	-256.6	960.8	943.2	17.56	54.714		
9,500.0	9,327.4	9,257.7	9,243.8	10.2	10.1	-103.54	-273.8	-258.3	992.7	975.1	17.61	56.377		

Concho Resources LLC

Anticollision Report

Company:	DELAWARE BASIN EAST	Local Co-ordinate Reference:	Well GIN AND TECTONIC FED COM 304H
Project:	BULLDOG PROSPECT (NM-E)	TVD Reference:	KB=30' @ 3619.2usft (Scandriil Quest)
Reference Site:	GIN & TECTONIC FEDERAL PROJECT (BULLDOG 2332)	MD Reference:	KB=30' @ 3619.2usft (Scandriil Quest)
Site Error:	3.0 usft	North Reference:	Grid
Reference Well:	GIN AND TECTONIC FED COM 304H	Survey Calculation Method:	Minimum Curvature
Well Error:	3.0 usft	Output errors are at	2.00 sigma
Reference Wellbore	OWB	Database:	edm
Reference Design:	PWP1	Offset TVD Reference:	Offset Datum

Offset Design													Offset Site Error:	3.0 usft
Survey Program: 0-Standard Keeper 104, 11576-MWD+IFR1+FDIR													Offset Well Error:	3.0 usft
Measured Depth (usft)	Vertical Depth (usft)	Measured Depth (usft)	Vertical Depth (usft)	Reference (usft)	Offset (usft)	Semi Major Axis Highside Toolface (°)	Offset Wellbore Centre +N/-S (usft)	+E/-W (usft)	Between Centres (usft)	Between Ellipses (usft)	Minimum Separation (usft)	Separation Factor	Warning	
7,000.0	6,983.5	7,060.5	7,057.7	7.5	7.8	-16.56	-239.6	1,346.7	998.8	985.5	13.25	75.408		
7,100.0	7,083.1	7,159.7	7,156.7	7.6	7.8	-16.44	-243.6	1,342.0	986.1	972.7	13.44	73.373		
7,200.0	7,182.7	7,258.9	7,255.6	7.7	7.8	-16.32	-247.7	1,337.2	973.4	959.8	13.64	71.388		
7,300.0	7,282.4	7,358.0	7,354.6	7.8	7.8	-16.19	-251.7	1,332.5	960.7	946.9	13.83	69.452		
7,400.0	7,382.0	7,457.2	7,453.6	7.9	7.8	-16.06	-255.8	1,327.8	948.1	934.0	14.03	67.565		
7,500.0	7,481.6	7,556.4	7,552.6	8.0	7.9	-15.93	-259.9	1,323.1	935.4	921.2	14.23	65.725		
7,600.0	7,581.2	7,655.6	7,651.5	8.1	7.9	-15.80	-263.9	1,318.3	922.7	908.3	14.43	63.931		
7,700.0	7,680.8	7,754.7	7,750.5	8.2	7.9	-15.66	-268.0	1,313.6	910.1	895.4	14.64	62.181		
7,800.0	7,780.5	7,853.9	7,849.5	8.3	7.9	-15.51	-272.0	1,308.9	897.4	882.6	14.84	60.474		
7,900.0	7,880.1	7,953.1	7,948.5	8.5	8.0	-15.37	-276.1	1,304.1	884.8	869.7	15.04	58.810		
8,000.0	7,979.7	8,052.2	8,047.4	8.6	8.0	-15.21	-280.1	1,299.4	872.1	856.9	15.25	57.187		
8,100.0	8,079.3	8,151.4	8,146.4	8.7	8.0	-15.06	-284.2	1,294.7	859.5	844.1	15.46	55.603		
8,200.0	8,178.9	8,250.6	8,245.4	8.8	8.1	-14.90	-288.2	1,290.0	846.9	831.2	15.67	54.059		
8,300.0	8,278.6	8,349.8	8,344.4	8.9	8.1	-14.73	-292.3	1,285.2	834.3	818.4	15.87	52.552		
8,400.0	8,378.2	8,448.9	8,443.3	9.0	8.2	-14.56	-296.3	1,280.5	821.6	805.6	16.08	51.082		
8,500.0	8,477.8	8,548.1	8,542.3	9.1	8.2	-14.39	-300.4	1,275.8	809.0	792.7	16.30	49.648		
8,600.0	8,577.4	8,647.3	8,641.3	9.3	8.3	-14.20	-304.4	1,271.0	796.4	779.9	16.51	48.248		
8,700.0	8,677.0	8,746.4	8,740.3	9.4	8.3	-14.02	-308.5	1,266.3	783.8	767.1	16.72	46.882		
8,800.0	8,776.7	8,845.6	8,839.2	9.5	8.4	-13.82	-312.5	1,261.6	771.3	754.3	16.93	45.549		
8,817.9	8,794.5	8,863.4	8,857.0	9.5	8.4	-13.79	-313.3	1,260.7	769.0	752.0	17.01	45.204		
8,850.0	8,826.5	8,895.1	8,888.7	9.5	8.4	20.88	-314.6	1,259.2	764.9	747.8	17.05	44.871		
8,900.0	8,876.0	8,944.2	8,937.7	9.5	8.4	50.39	-316.6	1,256.9	757.9	740.8	17.10	44.316		
8,950.0	8,925.1	8,992.5	8,985.9	9.6	8.4	63.26	-318.5	1,254.6	750.6	733.4	17.16	43.732		
9,000.0	8,973.1	9,039.6	9,032.9	9.6	8.5	70.71	-320.5	1,252.3	743.1	725.8	17.23	43.134		
9,050.0	9,019.8	9,085.2	9,078.4	9.6	8.5	76.10	-322.3	1,250.2	735.7	718.4	17.29	42.546		
9,100.0	9,064.9	9,128.9	9,122.0	9.6	8.5	80.51	-324.1	1,248.1	728.9	711.5	17.36	41.993		
9,150.0	9,107.9	9,170.4	9,163.4	9.7	8.5	84.36	-325.8	1,246.1	723.0	705.6	17.42	41.504		
9,200.0	9,148.5	9,209.3	9,202.3	9.7	8.6	87.78	-327.4	1,244.2	718.6	701.1	17.48	41.108		
9,250.0	9,186.6	9,245.5	9,238.3	9.8	8.6	90.81	-328.9	1,242.5	716.1	698.5	17.54	40.835		
9,276.4	9,205.5	9,263.3	9,256.1	9.8	8.6	92.24	-329.6	1,241.7	715.7	698.1	17.57	40.746 CC, ES		
9,300.0	9,221.6	9,278.5	9,271.3	9.8	8.6	93.40	-330.2	1,241.0	716.0	698.4	17.59	40.711 SF		
9,350.0	9,253.5	9,308.1	9,300.9	9.9	8.6	95.50	-331.4	1,239.5	718.8	701.2	17.64	40.758		
9,400.0	9,281.9	9,334.2	9,326.9	10.0	8.6	97.04	-332.5	1,238.3	724.9	707.2	17.68	40.993		
9,450.0	9,306.6	9,356.5	9,349.1	10.1	8.7	97.96	-333.4	1,237.2	734.5	716.7	17.73	41.425		
9,500.0	9,327.4	9,374.9	9,367.5	10.2	8.7	98.21	-334.2	1,236.4	747.7	729.9	17.78	42.057		
9,550.0	9,344.3	9,389.1	9,381.7	10.3	8.7	97.72	-334.7	1,235.7	764.5	746.7	17.83	42.887		
9,600.0	9,356.9	9,399.2	9,391.8	10.4	8.7	96.45	-335.2	1,235.2	784.9	767.0	17.88	43.906		
9,650.0	9,365.4	9,405.0	9,397.5	10.5	8.7	94.36	-335.4	1,234.9	808.6	790.6	17.93	45.101		
9,700.0	9,369.5	9,406.5	9,399.0	10.6	8.7	91.41	-335.5	1,234.8	835.1	817.1	17.98	46.456		
9,722.6	9,370.0	9,405.7	9,398.3	10.7	8.7	89.80	-335.4	1,234.9	847.9	829.9	18.00	47.116		
9,800.0	9,370.0	9,401.7	9,394.2	11.0	8.7	89.46	-335.3	1,235.1	895.7	877.7	18.07	49.575		
9,900.0	9,370.0	9,396.6	9,389.1	11.4	8.7	88.99	-335.0	1,235.3	965.3	947.2	18.16	53.149		

CC - Min centre to center distance or convergent point, SF - min separation factor, ES - min ellipse separation

Concho Resources LLC

Anticollision Report

Company:	DELAWARE BASIN EAST	Local Co-ordinate Reference:	Well GIN AND TECTONIC FED COM 304H
Project:	BULLDOG PROSPECT (NM-E)	TVD Reference:	KB=30' @ 3619.2usft (Scandril Quest)
Reference Site:	GIN & TECTONIC FEDERAL PROJECT (BULLDOG 2332)	MD Reference:	KB=30' @ 3619.2usft (Scandril Quest)
Site Error:	3.0 usft	North Reference:	Grid
Reference Well:	GIN AND TECTONIC FED COM 304H	Survey Calculation Method:	Minimum Curvature
Well Error:	3.0 usft	Output errors are at	2.00 sigma
Reference Wellbore	OWB	Database:	edm
Reference Design:	PWP1	Offset TVD Reference:	Offset Datum

Offset Design												Offset Site Error:	3.0 usft
Survey Program: 0-Standard Keeper 104, 11669-MWD+IFR1+FDIR												Offset Well Error:	3.0 usft
Reference				Offset				Semi Major Axis				Distance	
Measured Depth (usft)	Vertical Depth (usft)	Measured Depth (usft)	Vertical Depth (usft)	Reference (usft)	Offset (usft)	Highside Toolface (°)	Offset Wellbore Centre +N/-S (usft)	+E/-W (usft)	Between Centres (usft)	Between Ellipses (usft)	Minimum Separation (usft)	Separation Factor	Warning
0.0	0.0	0.0	0.0	3.0	3.0	-145.29	-252.5	-174.9	307.2				
100.0	100.0	96.9	96.9	3.0	3.0	-145.29	-252.5	-174.9	307.2	301.2	6.00	51.189	
200.0	200.0	196.9	196.9	3.0	3.0	-145.29	-252.5	-174.9	307.2	301.2	6.01	51.126	
300.0	300.0	296.9	296.9	3.0	3.0	-145.29	-252.5	-174.9	307.2	301.1	6.02	50.988	
400.0	400.0	396.9	396.9	3.0	3.0	-145.29	-252.5	-174.9	307.2	301.1	6.05	50.777	
500.0	500.0	496.9	496.9	3.1	3.1	-145.29	-252.5	-174.9	307.2	301.1	6.08	50.495	
600.0	600.0	596.9	596.9	3.1	3.1	-145.29	-252.5	-174.9	307.2	301.0	6.13	50.147	
700.0	700.0	696.9	696.9	3.1	3.1	-145.29	-252.5	-174.9	307.2	301.0	6.18	49.737	
800.0	800.0	796.9	796.9	3.2	3.2	-145.29	-252.5	-174.9	307.2	300.9	6.23	49.268	
900.0	900.0	896.9	896.9	3.2	3.2	-145.29	-252.5	-174.9	307.2	300.9	6.30	48.747	
1,000.0	1,000.0	996.9	996.9	3.2	3.2	-145.29	-252.5	-174.9	307.2	300.8	6.38	48.179	
1,100.0	1,100.0	1,096.9	1,096.9	3.3	3.3	-145.29	-252.5	-174.9	307.2	300.7	6.46	47.570	
1,200.0	1,200.0	1,196.9	1,196.9	3.4	3.4	-145.29	-252.5	-174.9	307.2	300.6	6.55	46.924	
1,300.0	1,300.0	1,296.9	1,296.9	3.4	3.4	-145.29	-252.5	-174.9	307.2	300.5	6.64	46.248	
1,400.0	1,400.0	1,396.9	1,396.9	3.5	3.5	-145.29	-252.5	-174.9	307.2	300.4	6.74	45.547	
1,500.0	1,500.0	1,496.9	1,496.9	3.5	3.5	-145.29	-252.5	-174.9	307.2	300.3	6.85	44.826	
1,600.0	1,600.0	1,596.9	1,596.9	3.6	3.6	-145.29	-252.5	-174.9	307.2	300.2	6.97	44.089	
1,700.0	1,700.0	1,696.9	1,696.9	3.7	3.7	-145.29	-252.5	-174.9	307.2	300.1	7.09	43.342	
1,800.0	1,800.0	1,796.9	1,796.9	3.8	3.8	-145.29	-252.5	-174.9	307.2	299.9	7.21	42.588	
1,900.0	1,900.0	1,896.9	1,896.9	3.9	3.9	-145.29	-252.5	-174.9	307.2	299.8	7.34	41.830	
2,000.0	2,000.0	1,996.9	1,996.9	3.9	3.9	-145.29	-252.5	-174.9	307.2	299.7	7.48	41.072	
2,100.0	2,100.0	2,096.9	2,096.9	4.0	4.0	-145.29	-252.5	-174.9	307.2	299.5	7.62	40.317	
2,200.0	2,200.0	2,196.9	2,196.9	4.1	4.1	-145.29	-252.5	-174.9	307.2	299.4	7.76	39.567	
2,300.0	2,300.0	2,296.9	2,296.9	4.2	4.2	-145.29	-252.5	-174.9	307.2	299.2	7.91	38.824	
2,400.0	2,400.0	2,396.9	2,396.9	4.3	4.3	-145.29	-252.5	-174.9	307.2	299.1	8.06	38.091	
2,500.0	2,500.0	2,496.9	2,496.9	4.4	4.4	-145.29	-252.5	-174.9	307.2	298.9	8.22	37.368	
2,600.0	2,600.0	2,600.4	2,600.4	4.4	4.4	102.73	-253.0	-173.2	307.0	298.6	8.35	36.775	
2,700.0	2,699.8	2,703.6	2,703.4	4.4	4.5	102.77	-254.4	-168.0	306.4	298.0	8.44	36.298	
2,750.0	2,749.7	2,753.6	2,753.3	4.5	4.5	102.90	-255.3	-164.8	306.2	297.7	8.48	36.088	
2,800.0	2,799.5	2,803.6	2,803.2	4.5	4.5	103.11	-256.2	-161.6	306.1	297.5	8.53	35.891	
2,900.0	2,899.1	2,903.6	2,902.9	4.5	4.5	103.53	-258.0	-155.2	305.8	297.2	8.61	35.500	
3,000.0	2,998.7	3,003.5	3,002.7	4.5	4.5	103.95	-259.8	-148.8	305.6	296.9	8.71	35.104	
3,100.0	3,098.4	3,103.5	3,102.5	4.5	4.6	104.37	-261.5	-142.4	305.4	296.6	8.80	34.704	
3,200.0	3,198.0	3,203.5	3,202.2	4.5	4.6	104.79	-263.3	-136.0	305.2	296.3	8.90	34.301	
3,300.0	3,297.6	3,303.5	3,302.0	4.6	4.6	105.21	-265.1	-129.6	305.0	296.0	9.00	33.894	
3,400.0	3,397.2	3,403.4	3,401.7	4.6	4.7	105.64	-266.9	-123.2	304.9	295.8	9.10	33.486	
3,500.0	3,496.8	3,503.4	3,501.5	4.6	4.7	106.06	-268.7	-116.8	304.7	295.5	9.21	33.077	
3,600.0	3,596.4	3,603.4	3,601.2	4.7	4.7	106.48	-270.4	-110.4	304.6	295.3	9.33	32.667	
3,700.0	3,696.1	3,703.3	3,701.0	4.7	4.8	106.90	-272.2	-104.0	304.5	295.1	9.44	32.256	
3,800.0	3,795.7	3,803.3	3,800.7	4.8	4.8	107.33	-274.0	-97.6	304.4	294.9	9.56	31.847	
3,900.0	3,895.3	3,903.3	3,900.5	4.8	4.9	107.75	-275.8	-91.2	304.4	294.7	9.68	31.438	
4,000.0	3,994.9	4,003.3	4,000.2	4.9	5.0	108.18	-277.5	-84.9	304.3	294.5	9.81	31.030	
4,100.0	4,094.5	4,103.2	4,100.0	4.9	5.0	108.60	-279.3	-78.5	304.3	294.3	9.94	30.625	
4,200.0	4,194.2	4,203.2	4,199.7	5.0	5.1	109.02	-281.1	-72.1	304.3	294.2	10.07	30.222	
4,273.5	4,267.4	4,276.7	4,273.1	5.0	5.1	109.34	-282.4	-67.4	304.2	294.1	10.17	29.928 CC	
4,300.0	4,293.8	4,303.2	4,299.5	5.1	5.1	109.45	-282.9	-65.7	304.2	294.0	10.20	29.822	
4,400.0	4,393.4	4,403.2	4,399.3	5.1	5.2	109.87	-284.7	-59.3	304.3	293.9	10.34	29.425	
4,500.0	4,493.0	4,503.1	4,499.0	5.2	5.3	110.30	-286.4	-52.9	304.3	293.8	10.48	29.032	
4,600.0	4,592.6	4,603.1	4,598.8	5.3	5.4	110.72	-288.2	-46.5	304.3	293.7	10.63	28.642	
4,700.0	4,692.3	4,703.1	4,698.5	5.3	5.4	111.14	-290.0	-40.1	304.4	293.6	10.77	28.257	
4,800.0	4,791.9	4,803.1	4,798.3	5.4	5.5	111.57	-291.8	-33.7	304.5	293.6	10.92	27.876	

CC - Min centre to center distance or convergent point, SF - min separation factor, ES - min ellipse separation

Concho Resources LLC

Anticollision Report

Company:	DELAWARE BASIN EAST	Local Co-ordinate Reference:	Well GIN AND TECTONIC FED COM 304H
Project:	BULLDOG PROSPECT (NM-E)	TVD Reference:	KB=30' @ 3619.2usft (Scandriil Quest)
Reference Site:	GIN & TECTONIC FEDERAL PROJECT (BULLDOG 2332)	MD Reference:	KB=30' @ 3619.2usft (Scandriil Quest)
Site Error:	3.0 usft	North Reference:	Grid
Reference Well:	GIN AND TECTONIC FED COM 304H	Survey Calculation Method:	Minimum Curvature
Well Error:	3.0 usft	Output errors are at	2.00 sigma
Reference Wellbore	OWB	Database:	edm
Reference Design:	PWP1	Offset TVD Reference:	Offset Datum

Offset Design													Offset Site Error:	3.0 usft
Survey Program: 0-Standard Keeper 104, 11669-MWD+IFR1+FDIR													Offset Well Error:	3.0 usft
Reference		Offset		Semi Major Axis			Distance							Warning
Measured Depth (usft)	Vertical Depth (usft)	Measured Depth (usft)	Vertical Depth (usft)	Reference (usft)	Offset (usft)	Highside Toolface (°)	Offset Wellbore Centre +N/-S (usft)	+E/-W (usft)	Between Centres (usft)	Between Ellipses (usft)	Minimum Separation (usft)	Separation Factor		
4,900.0	4,891.5	4,903.0	4,898.0	5.5	5.6	111.99	-293.6	-27.3	304.6	293.5	11.08	27.500		
5,000.0	4,991.1	5,003.0	4,997.8	5.6	5.7	112.42	-295.3	-20.9	304.7	293.5	11.23	27.129		
5,100.0	5,090.7	5,103.0	5,097.5	5.7	5.8	112.84	-297.1	-14.5	304.8	293.4	11.39	26.763		
5,200.0	5,190.4	5,203.0	5,197.3	5.7	5.8	113.26	-298.9	-8.1	305.0	293.4	11.55	26.402		
5,300.0	5,290.0	5,302.9	5,297.0	5.8	5.9	113.68	-300.7	-1.7	305.1	293.4	11.71	26.046 ES		
5,400.0	5,389.6	5,402.9	5,396.8	5.9	6.0	114.10	-302.4	4.6	305.3	293.4	11.88	25.696		
5,500.0	5,489.2	5,502.9	5,496.6	6.0	6.1	114.53	-304.2	11.0	305.5	293.5	12.05	25.352		
5,600.0	5,588.8	5,602.9	5,596.3	6.1	6.2	114.95	-306.0	17.4	305.7	293.5	12.22	25.013		
5,700.0	5,688.5	5,702.8	5,696.1	6.2	6.3	115.37	-307.8	23.8	305.9	293.5	12.40	24.680		
5,800.0	5,788.1	5,802.8	5,795.8	6.3	6.4	115.78	-309.6	30.2	306.2	293.6	12.57	24.353		
5,900.0	5,887.7	5,902.8	5,895.6	6.4	6.5	116.20	-311.3	36.6	306.4	293.7	12.75	24.032		
6,000.0	5,987.3	6,002.8	5,995.3	6.5	6.6	116.62	-313.1	43.0	306.7	293.8	12.93	23.716		
6,100.0	6,086.9	6,102.7	6,095.1	6.6	6.7	117.04	-314.9	49.4	307.0	293.9	13.12	23.406		
6,200.0	6,186.6	6,202.7	6,194.8	6.7	6.8	117.45	-316.7	55.8	307.3	294.0	13.30	23.103		
6,300.0	6,286.2	6,302.7	6,294.6	6.8	6.9	117.87	-318.5	62.2	307.7	294.2	13.49	22.805		
6,400.0	6,385.8	6,402.7	6,394.3	6.9	7.0	118.28	-320.2	68.6	308.0	294.3	13.68	22.513		
6,500.0	6,485.4	6,502.6	6,494.1	7.0	7.1	118.70	-322.0	75.0	308.4	294.5	13.87	22.226		
6,600.0	6,585.0	6,602.6	6,593.8	7.1	7.2	119.11	-323.8	81.4	308.7	294.7	14.07	21.946		
6,700.0	6,684.7	6,702.6	6,693.6	7.2	7.3	119.52	-325.6	87.7	309.1	294.9	14.26	21.671		
6,800.0	6,784.3	6,802.6	6,793.4	7.3	7.4	119.93	-327.3	94.1	309.5	295.1	14.46	21.401		
6,900.0	6,883.9	6,902.5	6,893.1	7.4	7.5	120.34	-329.1	100.5	310.0	295.3	14.66	21.138		
7,000.0	6,983.5	7,002.5	6,992.9	7.5	7.6	120.75	-330.9	106.9	310.4	295.5	14.87	20.879		
7,100.0	7,083.1	7,102.5	7,092.6	7.6	7.7	121.16	-332.7	113.3	310.8	295.8	15.07	20.627		
7,200.0	7,182.7	7,202.5	7,192.4	7.7	7.8	121.56	-334.5	119.7	311.3	296.0	15.28	20.379		
7,300.0	7,282.4	7,302.4	7,292.1	7.8	7.9	121.97	-336.2	126.1	311.8	296.3	15.48	20.137		
7,400.0	7,382.0	7,402.4	7,391.9	7.9	8.0	122.37	-338.0	132.5	312.3	296.6	15.69	19.900		
7,500.0	7,481.6	7,502.4	7,491.6	8.0	8.1	122.77	-339.8	138.9	312.8	296.9	15.90	19.668		
7,600.0	7,581.2	7,602.4	7,591.4	8.1	8.2	123.17	-341.6	145.3	313.3	297.2	16.12	19.441		
7,700.0	7,680.8	7,702.3	7,691.1	8.2	8.3	123.57	-343.3	151.7	313.9	297.6	16.33	19.220		
7,800.0	7,780.5	7,802.3	7,790.9	8.3	8.5	123.97	-345.1	158.1	314.5	297.9	16.55	19.003		
7,900.0	7,880.1	7,902.3	7,890.6	8.5	8.6	124.37	-346.9	164.5	315.0	298.3	16.77	18.791		
8,000.0	7,979.7	8,002.3	7,990.4	8.6	8.7	124.76	-348.7	170.9	315.6	298.6	16.98	18.583		
8,100.0	8,079.3	8,102.2	8,090.2	8.7	8.8	125.16	-350.5	177.2	316.2	299.0	17.20	18.380		
8,200.0	8,178.9	8,202.2	8,189.9	8.8	8.9	125.55	-352.2	183.6	316.9	299.4	17.43	18.182		
8,300.0	8,278.6	8,302.2	8,289.7	8.9	9.0	125.94	-354.0	190.0	317.5	299.8	17.65	17.988		
8,400.0	8,378.2	8,402.2	8,389.4	9.0	9.1	126.33	-355.8	196.4	318.1	300.3	17.87	17.799		
8,500.0	8,477.8	8,502.1	8,489.2	9.1	9.2	126.71	-357.6	202.8	318.8	300.7	18.10	17.613		
8,600.0	8,577.4	8,602.1	8,588.9	9.3	9.4	127.10	-359.4	209.2	319.5	301.2	18.33	17.432		
8,700.0	8,677.0	8,702.1	8,688.7	9.4	9.5	127.48	-361.1	215.6	320.2	301.6	18.56	17.255		
8,800.0	8,776.7	8,802.1	8,788.4	9.5	9.6	127.87	-362.9	222.0	320.9	302.1	18.79	17.082		
8,817.9	8,794.5	8,820.0	8,806.3	9.5	9.6	127.93	-363.2	223.1	321.0	302.2	18.82	17.059 SF		
8,850.0	8,826.5	8,852.0	8,838.3	9.5	9.7	162.13	-363.8	225.2	321.9	303.0	18.85	17.073		
8,900.0	8,876.0	8,901.8	8,888.0	9.5	9.7	-169.67	-364.7	228.4	325.9	307.0	18.90	17.242		
8,950.0	8,925.1	8,951.0	8,937.0	9.6	9.8	-158.75	-365.6	231.5	333.1	314.1	18.94	17.590		
9,000.0	8,973.1	8,999.2	8,985.2	9.6	9.8	-153.78	-366.4	234.6	343.6	324.6	18.96	18.122		
9,050.0	9,019.8	9,046.1	9,032.0	9.6	9.9	-151.27	-367.3	237.6	357.4	338.4	18.97	18.843		
9,100.0	9,064.9	9,091.4	9,077.1	9.6	9.9	-149.95	-368.1	240.5	374.7	355.8	18.97	19.757		
9,150.0	9,107.9	9,134.6	9,120.2	9.7	10.0	-149.20	-368.8	243.3	395.6	376.6	18.96	20.866		
9,200.0	9,148.5	9,175.4	9,161.0	9.7	10.0	-148.68	-369.6	245.9	420.0	401.0	18.94	22.169		
9,250.0	9,186.6	9,213.6	9,199.1	9.8	10.1	-148.15	-370.2	248.3	447.8	428.9	18.93	23.659		
9,300.0	9,221.6	9,248.8	9,234.2	9.8	10.1	-147.44	-370.9	250.6	479.0	460.1	18.91	25.329		

CC - Min centre to center distance or convergent point, SF - min separation factor, ES - min ellipse separation

Concho Resources LLC

Anticollision Report

Company:	DELAWARE BASIN EAST	Local Co-ordinate Reference:	Well GIN AND TECTONIC FED COM 304H
Project:	BULLDOG PROSPECT (NM-E)	TVD Reference:	KB=30' @ 3619.2usft (Scandriil Quest)
Reference Site:	GIN & TECTONIC FEDERAL PROJECT (BULLDOG 2332)	MD Reference:	KB=30' @ 3619.2usft (Scandriil Quest)
Site Error:	3.0 usft	North Reference:	Grid
Reference Well:	GIN AND TECTONIC FED COM 304H	Survey Calculation Method:	Minimum Curvature
Well Error:	3.0 usft	Output errors are at	2.00 sigma
Reference Wellbore	OWB	Database:	edm
Reference Design:	PWP1	Offset TVD Reference:	Offset Datum

Offset Design GIN & TECTONIC FEDERAL PROJECT (BULLDOG 2332) - GIN AND TECTONIC FED COM 706H - O												Offset Site Error:	3.0 usft
Survey Program: 0-Standard Keeper 104, 11669-MWD+IFR1+FDIR												Offset Well Error:	3.0 usft
Reference	Offset	Semi Major Axis		Distance									
Measured Depth (usft)	Vertical Depth (usft)	Measured Depth (usft)	Vertical Depth (usft)	Reference (usft)	Offset (usft)	Highside Toolface (°)	Offset Wellbore Centre +N/-S (usft)	+E/-W (usft)	Between Centres (usft)	Between Ellipses (usft)	Minimum Separation (usft)	Separation Factor	Warning
9,350.0	9,253.5	9,280.8	9,266.2	9.9	10.2	-146.36	-371.4	252.6	513.3	494.4	18.90	27.165	
9,400.0	9,281.9	9,309.4	9,294.7	10.0	10.2	-144.75	-371.9	254.4	550.6	531.7	18.88	29.156	
9,450.0	9,306.6	9,334.2	9,319.5	10.1	10.2	-142.37	-372.4	256.0	590.5	571.6	18.87	31.286	
9,500.0	9,327.4	9,355.2	9,340.4	10.2	10.2	-138.89	-372.7	257.4	632.6	613.8	18.86	33.542	
9,550.0	9,344.3	9,372.2	9,357.3	10.3	10.3	-133.84	-373.1	258.5	676.7	657.9	18.85	35.907	
9,600.0	9,356.9	9,385.0	9,370.1	10.4	10.3	-126.51	-373.3	259.3	722.4	703.6	18.83	38.369	
9,650.0	9,365.4	9,393.5	9,378.6	10.5	10.3	-115.99	-373.4	259.8	769.3	750.5	18.80	40.914	
9,700.0	9,369.5	9,397.7	9,382.8	10.6	10.3	-101.65	-373.5	260.1	816.9	798.1	18.77	43.526	
9,722.6	9,370.0	9,398.2	9,383.3	10.7	10.3	-94.06	-373.5	260.1	838.6	819.8	18.75	44.723	
9,800.0	9,370.0	9,398.2	9,383.3	11.0	10.3	-93.70	-373.5	260.1	913.0	894.3	18.68	48.863	

CC - Min centre to center distance or convergent point, SF - min separation factor, ES - min ellipse separation

Concho Resources LLC

Anticollision Report

Company:	DELAWARE BASIN EAST	Local Co-ordinate Reference:	Well GIN AND TECTONIC FED COM 304H
Project:	BULLDOG PROSPECT (NM-E)	TVD Reference:	KB=30' @ 3619.2usft (Scandril Quest)
Reference Site:	GIN & TECTONIC FEDERAL PROJECT (BULLDOG 2332)	MD Reference:	KB=30' @ 3619.2usft (Scandril Quest)
Site Error:	3.0 usft	North Reference:	Grid
Reference Well:	GIN AND TECTONIC FED COM 304H	Survey Calculation Method:	Minimum Curvature
Well Error:	3.0 usft	Output errors are at	2.00 sigma
Reference Wellbore	OWB	Database:	edm
Reference Design:	PWP1	Offset TVD Reference:	Offset Datum

Offset Design												Offset Site Error:	3.0 usft
Survey Program: 0-Standard Keeper 104, 11535-MWD+IFR1+FDIR												Offset Well Error:	3.0 usft
Measured Depth (usft)	Vertical Depth (usft)	Measured Depth (usft)	Vertical Depth (usft)	Reference (usft)	Offset (usft)	Semi Major Axis Highside Toolface (°)	Offset Wellbore Centre +N/-S (usft)	+E/-W (usft)	Between Centres (usft)	Between Ellipses (usft)	Minimum Separation (usft)	Separation Factor	Warning
0.0	0.0	0.0	0.0	3.0	3.0	-141.00	-253.0	-204.9	325.6				
100.0	100.0	95.1	95.1	3.0	3.0	-141.00	-253.0	-204.9	325.6	319.6	6.00	54.257	
200.0	200.0	195.1	195.1	3.0	3.0	-141.00	-253.0	-204.9	325.6	319.6	6.01	54.195	
300.0	300.0	295.1	295.1	3.0	3.0	-141.00	-253.0	-204.9	325.6	319.5	6.02	54.059	
400.0	400.0	395.1	395.1	3.0	3.0	-141.00	-253.0	-204.9	325.6	319.5	6.05	53.851	
500.0	500.0	495.1	495.1	3.1	3.1	-141.00	-253.0	-204.9	325.6	319.5	6.08	53.573	
600.0	600.0	595.1	595.1	3.1	3.1	-141.00	-253.0	-204.9	325.6	319.4	6.12	53.229	
700.0	700.0	695.1	695.1	3.1	3.1	-141.00	-253.0	-204.9	325.6	319.4	6.16	52.821	
800.0	800.0	795.1	795.1	3.2	3.2	-141.00	-253.0	-204.9	325.6	319.3	6.22	52.356	
900.0	900.0	895.1	895.1	3.2	3.2	-141.00	-253.0	-204.9	325.6	319.3	6.28	51.837	
1,000.0	1,000.0	995.1	995.1	3.2	3.2	-141.00	-253.0	-204.9	325.6	319.2	6.35	51.270	
1,100.0	1,100.0	1,095.1	1,095.1	3.3	3.3	-141.00	-253.0	-204.9	325.6	319.1	6.43	50.660	
1,200.0	1,200.0	1,195.1	1,195.1	3.4	3.3	-141.00	-253.0	-204.9	325.6	319.1	6.51	50.012	
1,300.0	1,300.0	1,295.1	1,295.1	3.4	3.4	-141.00	-253.0	-204.9	325.6	319.0	6.60	49.333	
1,400.0	1,400.0	1,395.1	1,395.1	3.5	3.5	-141.00	-253.0	-204.9	325.6	318.9	6.70	48.626	
1,500.0	1,500.0	1,495.1	1,495.1	3.5	3.5	-141.00	-253.0	-204.9	325.6	318.8	6.80	47.897	
1,600.0	1,600.0	1,595.1	1,595.1	3.6	3.6	-141.00	-253.0	-204.9	325.6	318.7	6.90	47.151	
1,700.0	1,700.0	1,695.1	1,695.1	3.7	3.7	-141.00	-253.0	-204.9	325.6	318.5	7.02	46.391	
1,800.0	1,800.0	1,795.1	1,795.1	3.8	3.8	-141.00	-253.0	-204.9	325.6	318.4	7.14	45.623	
1,900.0	1,900.0	1,895.1	1,895.1	3.9	3.8	-141.00	-253.0	-204.9	325.6	318.3	7.26	44.849	
2,000.0	2,000.0	1,995.1	1,995.1	3.9	3.9	-141.00	-253.0	-204.9	325.6	318.2	7.39	44.073	
2,100.0	2,100.0	2,095.1	2,095.1	4.0	4.0	-141.00	-253.0	-204.9	325.6	318.0	7.52	43.298	
2,200.0	2,200.0	2,195.1	2,195.1	4.1	4.1	-141.00	-253.0	-204.9	325.6	317.9	7.66	42.527	
2,300.0	2,300.0	2,295.1	2,295.1	4.2	4.2	-141.00	-253.0	-204.9	325.6	317.8	7.80	41.760	
2,400.0	2,400.0	2,395.1	2,395.1	4.3	4.3	-141.00	-253.0	-204.9	325.6	317.6	7.94	41.002	
2,500.0	2,500.0	2,495.1	2,495.1	4.4	4.4	-141.00	-253.0	-204.9	325.6	317.5	8.09	40.253 CC, ES	
2,600.0	2,600.0	2,595.1	2,595.1	4.4	4.5	107.29	-253.0	-204.9	326.1	317.9	8.22	39.693	
2,700.0	2,699.8	2,694.9	2,694.9	4.4	4.6	108.13	-253.0	-204.9	327.7	319.4	8.31	39.427	
2,750.0	2,749.7	2,744.8	2,744.8	4.5	4.6	108.75	-253.0	-204.9	328.9	320.6	8.35	39.381	
2,800.0	2,799.5	2,794.6	2,794.6	4.5	4.7	109.47	-253.0	-204.9	330.4	322.0	8.39	39.367	
2,900.0	2,899.1	2,894.2	2,894.2	4.5	4.8	110.87	-253.0	-204.9	333.4	324.9	8.47	39.349	
3,000.0	2,998.7	2,993.8	2,993.8	4.5	4.9	112.26	-253.0	-204.9	336.6	328.0	8.55	39.346 SF	
3,100.0	3,098.4	3,086.2	3,086.1	4.5	4.9	113.36	-254.3	-204.9	341.0	332.4	8.60	39.641	
3,200.0	3,198.0	3,178.0	3,177.9	4.5	4.9	114.09	-258.5	-205.0	347.8	339.1	8.63	40.291	
3,300.0	3,297.6	3,273.5	3,273.2	4.6	4.9	114.50	-265.6	-205.1	356.6	347.9	8.67	41.108	
3,400.0	3,397.2	3,373.1	3,372.4	4.6	4.8	114.86	-273.4	-205.3	365.7	357.0	8.73	41.906	
3,500.0	3,496.8	3,472.7	3,471.7	4.6	4.8	115.21	-281.3	-205.4	374.8	366.0	8.78	42.668	
3,600.0	3,596.4	3,572.2	3,570.9	4.7	4.8	115.54	-289.1	-205.5	384.0	375.1	8.85	43.395	
3,700.0	3,696.1	3,671.8	3,670.2	4.7	4.7	115.85	-296.9	-205.7	393.1	384.2	8.92	44.087	
3,800.0	3,795.7	3,771.3	3,769.4	4.8	4.7	116.15	-304.7	-205.8	402.3	393.3	8.99	44.744	
3,900.0	3,895.3	3,870.9	3,868.7	4.8	4.7	116.44	-312.5	-205.9	411.5	402.4	9.07	45.365	
4,000.0	3,994.9	3,970.4	3,967.9	4.9	4.7	116.71	-320.3	-206.1	420.7	411.5	9.15	45.953	
4,100.0	4,094.5	4,070.0	4,067.2	4.9	4.7	116.97	-328.1	-206.2	429.9	420.6	9.24	46.508	
4,200.0	4,194.2	4,169.6	4,166.4	5.0	4.7	117.22	-335.9	-206.3	439.1	429.7	9.34	47.030	
4,300.0	4,293.8	4,269.1	4,265.7	5.1	4.7	117.46	-343.7	-206.5	448.3	438.8	9.43	47.520	
4,400.0	4,393.4	4,368.7	4,364.9	5.1	4.7	117.69	-351.5	-206.6	457.5	448.0	9.54	47.979	
4,500.0	4,493.0	4,468.2	4,464.2	5.2	4.7	117.92	-359.4	-206.8	466.7	457.1	9.64	48.409	
4,600.0	4,592.6	4,567.8	4,563.4	5.3	4.7	118.13	-367.2	-206.9	475.9	466.2	9.75	48.809	
4,700.0	4,692.3	4,667.4	4,662.7	5.3	4.7	118.34	-375.0	-207.0	485.2	475.3	9.87	49.182	
4,800.0	4,791.9	4,766.9	4,761.9	5.4	4.7	118.53	-382.8	-207.2	494.4	484.5	9.98	49.528	
4,900.0	4,891.5	4,866.5	4,861.2	5.5	4.7	118.72	-390.6	-207.3	503.7	493.6	10.10	49.849	

CC - Min centre to center distance or convergent point, SF - min separation factor, ES - min ellipse separation

Concho Resources LLC

Anticollision Report

Company:	DELAWARE BASIN EAST	Local Co-ordinate Reference:	Well GIN AND TECTONIC FED COM 304H
Project:	BULLDOG PROSPECT (NM-E)	TVD Reference:	KB=30' @ 3619.2usft (Scandril Quest)
Reference Site:	GIN & TECTONIC FEDERAL PROJECT (BULLDOG 2332)	MD Reference:	KB=30' @ 3619.2usft (Scandril Quest)
Site Error:	3.0 usft	North Reference:	Grid
Reference Well:	GIN AND TECTONIC FED COM 304H	Survey Calculation Method:	Minimum Curvature
Well Error:	3.0 usft	Output errors are at	2.00 sigma
Reference Wellbore	OWB	Database:	edm
Reference Design:	PWP1	Offset TVD Reference:	Offset Datum

Offset Design													Offset Site Error:	3.0 usft
Survey Program: 0-Standard Keeper 104, 11535-MWD+IFR1+FDIR													Offset Well Error:	3.0 usft
Reference		Offset		Semi Major Axis			Distance							Warning
Measured Depth (usft)	Vertical Depth (usft)	Measured Depth (usft)	Vertical Depth (usft)	Reference (usft)	Offset (usft)	Highside Toolface (°)	Offset Wellbore Centre +N/-S (usft)	+E/-W (usft)	Between Centres (usft)	Between Ellipses (usft)	Minimum Separation (usft)	Separation Factor		
5,000.0	4,991.1	4,966.0	4,960.4	5.6	4.7	118.91	-398.4	-207.4	512.9	502.7	10.23	50.145		
5,100.0	5,090.7	5,065.6	5,059.7	5.7	4.8	119.08	-406.2	-207.6	522.2	511.8	10.36	50.418		
5,200.0	5,190.4	5,165.1	5,158.9	5.7	4.8	119.25	-414.0	-207.7	531.5	521.0	10.49	50.668		
5,300.0	5,290.0	5,264.7	5,258.2	5.8	4.8	119.42	-421.8	-207.8	540.7	530.1	10.62	50.897		
5,400.0	5,389.6	5,364.3	5,357.4	5.9	4.9	119.58	-429.6	-208.0	550.0	539.3	10.76	51.106		
5,500.0	5,489.2	5,463.8	5,456.7	6.0	4.9	119.73	-437.5	-208.1	559.3	548.4	10.90	51.295		
5,600.0	5,588.8	5,563.4	5,555.9	6.1	5.0	119.88	-445.3	-208.3	568.6	557.5	11.05	51.467		
5,700.0	5,688.5	5,661.1	5,653.6	6.2	5.1	120.63	-448.0	-208.3	574.0	562.8	11.21	51.215		
5,800.0	5,788.1	5,760.7	5,753.2	6.3	5.1	121.38	-448.0	-208.3	578.5	567.2	11.36	50.925		
5,900.0	5,887.7	5,860.3	5,852.8	6.4	5.2	122.10	-448.0	-208.3	583.1	571.6	11.51	50.642		
6,000.0	5,987.3	5,960.0	5,952.4	6.5	5.2	122.82	-448.0	-208.3	587.8	576.1	11.67	50.367		
6,100.0	6,086.9	6,059.6	6,052.0	6.6	5.3	123.53	-448.0	-208.3	592.6	580.8	11.83	50.099		
6,200.0	6,186.6	6,159.2	6,151.7	6.7	5.4	124.22	-448.0	-208.3	597.5	585.5	11.99	49.839		
6,300.0	6,286.2	6,258.8	6,251.3	6.8	5.5	124.91	-448.0	-208.3	602.4	590.3	12.15	49.586		
6,400.0	6,385.8	6,358.4	6,350.9	6.9	5.6	125.58	-448.0	-208.3	607.5	595.1	12.31	49.341		
6,500.0	6,485.4	6,458.0	6,450.5	7.0	5.7	126.24	-448.0	-208.3	612.6	600.1	12.48	49.104		
6,600.0	6,585.0	6,557.7	6,550.1	7.1	5.7	126.89	-448.0	-208.3	617.8	605.1	12.64	48.875		
6,700.0	6,684.7	6,657.3	6,649.8	7.2	5.8	127.53	-448.0	-208.3	623.1	610.3	12.81	48.653		
6,800.0	6,784.3	6,756.9	6,749.4	7.3	5.9	128.16	-448.0	-208.3	628.4	615.5	12.97	48.440		
6,900.0	6,883.9	6,856.5	6,849.0	7.4	6.0	128.78	-448.0	-208.3	633.9	620.7	13.14	48.233		
7,000.0	6,983.5	6,956.1	6,948.6	7.5	6.1	129.39	-448.0	-208.3	639.4	626.1	13.31	48.034		
7,100.0	7,083.1	7,055.8	7,048.2	7.6	6.2	129.98	-448.0	-208.3	644.9	631.5	13.48	47.842		
7,200.0	7,182.7	7,155.4	7,147.8	7.7	6.3	130.57	-448.0	-208.3	650.6	636.9	13.65	47.657		
7,300.0	7,282.4	7,255.0	7,247.5	7.8	6.4	131.15	-448.0	-208.3	656.3	642.5	13.82	47.478		
7,400.0	7,382.0	7,354.6	7,347.1	7.9	6.5	131.71	-448.0	-208.3	662.1	648.1	14.00	47.307		
7,500.0	7,481.6	7,454.2	7,446.7	8.0	6.6	132.27	-448.0	-208.3	667.9	653.8	14.17	47.142		
7,600.0	7,581.2	7,553.9	7,546.3	8.1	6.7	132.82	-448.0	-208.3	673.8	659.5	14.34	46.982		
7,700.0	7,680.8	7,653.5	7,645.9	8.2	6.8	133.35	-448.0	-208.3	679.8	665.3	14.52	46.829		
7,800.0	7,780.5	7,753.1	7,745.6	8.3	6.9	133.88	-448.0	-208.3	685.8	671.1	14.69	46.682		
7,900.0	7,880.1	7,852.7	7,845.2	8.5	7.0	134.40	-448.0	-208.3	691.9	677.0	14.87	46.541		
8,000.0	7,979.7	7,952.3	7,944.8	8.6	7.1	134.91	-448.0	-208.3	698.0	683.0	15.04	46.404		
8,100.0	8,079.3	8,052.0	8,044.4	8.7	7.2	135.41	-448.0	-208.3	704.2	689.0	15.22	46.273		
8,200.0	8,178.9	8,151.6	8,144.0	8.8	7.3	135.91	-448.0	-208.3	710.5	695.1	15.40	46.147		
8,300.0	8,278.6	8,251.2	8,243.7	8.9	7.4	136.39	-448.0	-208.3	716.8	701.2	15.57	46.026		
8,400.0	8,378.2	8,350.8	8,343.3	9.0	7.5	136.87	-448.0	-208.3	723.1	707.4	15.75	45.910		
8,500.0	8,477.8	8,450.4	8,442.9	9.1	7.6	137.33	-448.0	-208.3	729.5	713.6	15.93	45.797		
8,600.0	8,577.4	8,550.1	8,542.5	9.3	7.8	137.79	-448.0	-208.3	736.0	719.9	16.11	45.690		
8,700.0	8,677.0	8,649.7	8,642.1	9.4	7.9	138.24	-448.0	-208.3	742.5	726.2	16.29	45.586		
8,800.0	8,776.7	8,749.3	8,741.8	9.5	8.0	138.69	-448.0	-208.3	749.0	732.5	16.47	45.486		
8,817.9	8,794.5	8,797.1	8,789.6	9.5	8.0	138.76	-448.0	-208.3	750.2	733.7	16.51	45.442		
8,850.0	8,826.5	8,829.1	8,821.6	9.5	8.0	173.19	-448.0	-208.3	752.8	736.3	16.53	45.536		
8,900.0	8,876.0	8,878.7	8,871.1	9.5	8.1	-158.06	-448.0	-208.3	759.0	742.4	16.58	45.789		
8,950.0	8,925.1	8,927.7	8,920.2	9.6	8.1	-146.35	-448.0	-208.3	767.6	751.0	16.63	46.168		
9,000.0	8,973.1	8,975.7	8,968.2	9.6	8.2	-140.42	-448.0	-208.3	778.8	762.1	16.69	46.673		
9,050.0	9,019.8	9,022.5	9,014.9	9.6	8.2	-136.82	-448.0	-208.3	792.5	775.7	16.75	47.303		
9,100.0	9,064.9	9,067.5	9,060.0	9.6	8.3	-134.34	-448.0	-208.3	808.7	791.9	16.83	48.056		
9,150.0	9,107.9	9,110.5	9,103.0	9.7	8.3	-132.40	-448.0	-208.3	827.5	810.6	16.91	48.932		
9,200.0	9,148.5	9,151.2	9,143.6	9.7	8.4	-130.70	-448.0	-208.3	848.9	831.9	17.00	49.930		
9,250.0	9,186.6	9,189.2	9,181.7	9.8	8.4	-129.03	-448.0	-208.3	872.9	855.8	17.10	51.049		
9,300.0	9,221.6	9,224.3	9,216.7	9.8	8.5	-127.24	-448.0	-208.3	899.5	882.3	17.20	52.286		
9,350.0	9,253.5	9,256.1	9,248.6	9.9	8.5	-125.19	-448.0	-208.3	928.6	911.3	17.31	53.640		

CC - Min centre to center distance or convergent point, SF - min separation factor, ES - min ellipse separation

Concho Resources LLC

Anticollision Report

Company:	DELAWARE BASIN EAST	Local Co-ordinate Reference:	Well GIN AND TECTONIC FED COM 304H
Project:	BULLDOG PROSPECT (NM-E)	TVD Reference:	KB=30' @ 3619.2usft (Scandriil Quest)
Reference Site:	GIN & TECTONIC FEDERAL PROJECT (BULLDOG 2332)	MD Reference:	KB=30' @ 3619.2usft (Scandriil Quest)
Site Error:	3.0 usft	North Reference:	Grid
Reference Well:	GIN AND TECTONIC FED COM 304H	Survey Calculation Method:	Minimum Curvature
Well Error:	3.0 usft	Output errors are at	2.00 sigma
Reference Wellbore	OWB	Database:	edm
Reference Design:	PWP1	Offset TVD Reference:	Offset Datum

Offset Design GIN & TECTONIC FEDERAL PROJECT (BULLDOG 2332) - GIN AND TECTONIC FED COM 707H - O													Offset Site Error:	3.0 usft
Survey Program: 0-Standard Keeper 104, 11535-MWD+IFR1+FDIR													Offset Well Error:	3.0 usft
Reference		Offset		Semi Major Axis			Distance							
Measured Depth (usft)	Vertical Depth (usft)	Measured Depth (usft)	Vertical Depth (usft)	Reference (usft)	Offset (usft)	Highside Toolface (°)	Offset Wellbore Centre +N/-S (usft)	+E/-W (usft)	Between Centres (usft)	Between Ellipses (usft)	Minimum Separation (usft)	Separation Factor	Warning	
9,400.0	9,281.9	9,284.5	9,277.0	10.0	8.5	-122.75	-448.0	-208.3	960.1	942.7	17.42	55.107		
9,450.0	9,306.6	9,309.2	9,301.7	10.1	8.6	-119.80	-448.0	-208.3	993.8	976.3	17.53	56.685		

Concho Resources LLC

Anticollision Report

Company:	DELAWARE BASIN EAST	Local Co-ordinate Reference:	Well GIN AND TECTONIC FED COM 304H
Project:	BULLDOG PROSPECT (NM-E)	TVD Reference:	KB=30' @ 3619.2usft (Scandriil Quest)
Reference Site:	GIN & TECTONIC FEDERAL PROJECT (BULLDOG 2332)	MD Reference:	KB=30' @ 3619.2usft (Scandriil Quest)
Site Error:	3.0 usft	North Reference:	Grid
Reference Well:	GIN AND TECTONIC FED COM 304H	Survey Calculation Method:	Minimum Curvature
Well Error:	3.0 usft	Output errors are at	2.00 sigma
Reference Wellbore	OWB	Database:	edm
Reference Design:	PWP1	Offset TVD Reference:	Offset Datum

Offset Design												Offset Site Error:	3.0 usft
Survey Program: 0-MWD+IFR1+FDIR												Offset Well Error:	3.0 usft
Reference				Offset			Semi Major Axis			Distance			Warning
Measured Depth (usft)	Vertical Depth (usft)	Measured Depth (usft)	Vertical Depth (usft)	Reference (usft)	Offset (usft)	Highside Toolface (°)	Offset Wellbore Centre +N/-S (usft)	+E/-W (usft)	Between Centres (usft)	Between Ellipses (usft)	Minimum Separation (usft)	Separation Factor	
0.0	0.0	0.0	0.0	3.0	3.0	-137.18	-253.5	-234.9	345.6				
100.0	100.0	95.1	95.1	3.0	3.0	-137.18	-253.5	-234.9	345.6	339.6	6.00	57.575	
200.0	200.0	195.1	195.1	3.0	3.0	-137.18	-253.5	-234.9	345.6	339.6	6.04	57.223	
300.0	300.0	295.1	295.1	3.0	3.1	-137.18	-253.5	-234.9	345.6	339.5	6.12	56.452	
400.0	400.0	395.1	395.1	3.0	3.2	-137.18	-253.5	-234.9	345.6	339.4	6.25	55.327	
500.0	500.0	495.1	495.1	3.1	3.4	-137.18	-253.5	-234.9	345.6	339.2	6.41	53.921	
600.0	600.0	595.1	595.1	3.1	3.6	-137.18	-253.5	-234.9	345.6	339.0	6.61	52.316	
700.0	700.0	695.1	695.1	3.1	3.8	-137.18	-253.5	-234.9	345.6	338.8	6.83	50.584	
800.0	800.0	795.1	795.1	3.2	4.0	-137.18	-253.5	-234.9	345.6	338.5	7.08	48.787	
900.0	900.0	895.1	895.1	3.2	4.2	-137.18	-253.5	-234.9	345.6	338.2	7.36	46.973	
1,000.0	1,000.0	995.1	995.1	3.2	4.5	-137.18	-253.5	-234.9	345.6	338.0	7.65	45.178	
1,100.0	1,100.0	1,095.1	1,095.1	3.3	4.8	-137.18	-253.5	-234.9	345.6	337.6	7.96	43.427	
1,200.0	1,200.0	1,195.1	1,195.1	3.4	5.0	-137.18	-253.5	-234.9	345.6	337.3	8.28	41.737	
1,300.0	1,300.0	1,295.1	1,295.1	3.4	5.3	-137.18	-253.5	-234.9	345.6	337.0	8.62	40.116	
1,400.0	1,400.0	1,395.1	1,395.1	3.5	5.6	-137.18	-253.5	-234.9	345.6	336.6	8.96	38.571	
1,500.0	1,500.0	1,495.1	1,495.1	3.5	5.9	-137.18	-253.5	-234.9	345.6	336.3	9.31	37.103	
1,600.0	1,600.0	1,595.1	1,595.1	3.6	6.3	-137.18	-253.5	-234.9	345.6	335.9	9.68	35.712	
1,700.0	1,700.0	1,695.1	1,695.1	3.7	6.6	-137.18	-253.5	-234.9	345.6	335.6	10.05	34.397	
1,800.0	1,800.0	1,795.1	1,795.1	3.8	6.9	-137.18	-253.5	-234.9	345.6	335.2	10.42	33.154	
1,900.0	1,900.0	1,895.1	1,895.1	3.9	7.2	-137.18	-253.5	-234.9	345.6	334.8	10.81	31.981	
2,000.0	2,000.0	1,995.1	1,995.1	3.9	7.5	-137.18	-253.5	-234.9	345.6	334.4	11.19	30.873	
2,100.0	2,100.0	2,095.1	2,095.1	4.0	7.9	-137.18	-253.5	-234.9	345.6	334.0	11.59	29.827	
2,200.0	2,200.0	2,195.1	2,195.1	4.1	8.2	-137.18	-253.5	-234.9	345.6	333.6	11.98	28.838	
2,300.0	2,300.0	2,295.1	2,295.1	4.2	8.5	-137.18	-253.5	-234.9	345.6	333.2	12.39	27.904	
2,400.0	2,400.0	2,395.1	2,395.1	4.3	8.9	-137.18	-253.5	-234.9	345.6	332.8	12.79	27.021	
2,500.0	2,500.0	2,495.1	2,495.1	4.4	9.2	-137.18	-253.5	-234.9	345.6	332.4	13.20	26.185 CC, ES	
2,600.0	2,600.0	2,586.1	2,586.1	4.4	9.5	111.14	-253.9	-236.1	347.5	333.9	13.55	25.644	
2,700.0	2,699.8	2,676.1	2,676.0	4.4	9.8	112.08	-255.0	-240.1	353.4	339.5	13.86	25.494 SF	
2,750.0	2,749.7	2,723.1	2,722.9	4.5	10.0	112.80	-255.9	-243.1	357.8	343.8	14.02	25.520	
2,800.0	2,799.5	2,772.6	2,772.2	4.5	10.1	113.69	-256.9	-246.4	362.6	348.4	14.19	25.549	
2,900.0	2,899.1	2,871.5	2,870.9	4.5	10.4	115.40	-258.9	-253.0	372.5	357.9	14.54	25.611	
3,000.0	2,998.7	2,970.4	2,969.6	4.5	10.8	117.02	-260.8	-259.6	382.7	367.8	14.90	25.679	
3,100.0	3,098.4	3,069.3	3,068.2	4.5	11.1	118.55	-262.8	-266.2	393.1	377.8	15.26	25.753	
3,200.0	3,198.0	3,168.2	3,166.9	4.5	11.4	120.01	-264.7	-272.8	403.8	388.2	15.63	25.831	
3,300.0	3,297.6	3,267.1	3,265.6	4.6	11.7	121.39	-266.7	-279.4	414.8	398.8	16.01	25.912	
3,400.0	3,397.2	3,366.0	3,364.2	4.6	12.1	122.70	-268.6	-285.9	426.0	409.6	16.39	25.995	
3,500.0	3,496.8	3,464.9	3,462.9	4.6	12.4	123.95	-270.6	-292.5	437.4	420.7	16.77	26.079	
3,600.0	3,596.4	3,563.8	3,561.6	4.7	12.7	125.13	-272.5	-299.1	449.0	431.9	17.16	26.164	
3,700.0	3,696.1	3,662.7	3,660.2	4.7	13.1	126.25	-274.5	-305.7	460.8	443.3	17.56	26.249	
3,800.0	3,795.7	3,761.6	3,758.9	4.8	13.4	127.31	-276.4	-312.3	472.8	454.8	17.95	26.334	
3,900.0	3,895.3	3,860.5	3,857.6	4.8	13.8	128.33	-278.4	-318.9	484.9	466.6	18.36	26.418	
4,000.0	3,994.9	3,959.4	3,956.2	4.9	14.1	129.29	-280.3	-325.4	497.2	478.4	18.76	26.500	
4,100.0	4,094.5	4,058.3	4,054.9	4.9	14.4	130.21	-282.3	-332.0	509.5	490.4	19.17	26.582	
4,200.0	4,194.2	4,157.2	4,153.6	5.0	14.8	131.08	-284.2	-338.6	522.1	502.5	19.58	26.662	
4,300.0	4,293.8	4,256.1	4,252.2	5.1	15.1	131.91	-286.2	-345.2	534.7	514.7	20.00	26.741	
4,400.0	4,393.4	4,355.1	4,350.9	5.1	15.5	132.71	-288.2	-351.8	547.4	527.0	20.41	26.817	
4,500.0	4,493.0	4,454.0	4,449.6	5.2	15.8	133.47	-290.1	-358.4	560.2	539.4	20.83	26.892	
4,600.0	4,592.6	4,552.9	4,548.2	5.3	16.1	134.19	-292.1	-365.0	573.2	551.9	21.26	26.965	
4,700.0	4,692.3	4,651.8	4,646.9	5.3	16.5	134.88	-294.0	-371.5	586.2	564.5	21.68	27.036	
4,800.0	4,791.9	4,750.7	4,745.6	5.4	16.8	135.55	-296.0	-378.1	599.3	577.2	22.11	27.105	
4,900.0	4,891.5	4,849.6	4,844.2	5.5	17.2	136.18	-297.9	-384.7	612.4	589.9	22.54	27.172	

CC - Min centre to center distance or convergent point, SF - min separation factor, ES - min ellipse separation

Concho Resources LLC

Anticollision Report

Company:	DELAWARE BASIN EAST	Local Co-ordinate Reference:	Well GIN AND TECTONIC FED COM 304H
Project:	BULLDOG PROSPECT (NM-E)	TVD Reference:	KB=30' @ 3619.2usft (Scandril Quest)
Reference Site:	GIN & TECTONIC FEDERAL PROJECT (BULLDOG 2332)	MD Reference:	KB=30' @ 3619.2usft (Scandril Quest)
Site Error:	3.0 usft	North Reference:	Grid
Reference Well:	GIN AND TECTONIC FED COM 304H	Survey Calculation Method:	Minimum Curvature
Well Error:	3.0 usft	Output errors are at	2.00 sigma
Reference Wellbore	OWB	Database:	edm
Reference Design:	PWP1	Offset TVD Reference:	Offset Datum

Offset Design												Offset Site Error:	3.0 usft
GIN & TECTONIC FEDERAL PROJECT (BULLDOG 2332) - GIN AND TECTONIC FED COM 708H - O												Offset Well Error:	3.0 usft
Survey Program: 0-MWD+IFR1+FDIR													
Reference		Offset		Semi Major Axis		Distance							
Measured Depth (usft)	Vertical Depth (usft)	Measured Depth (usft)	Vertical Depth (usft)	Reference (usft)	Offset (usft)	Highside Toolface (°)	Offset Wellbore Centre +N/-S (usft)	+E/-W (usft)	Between Centres (usft)	Between Ellipses (usft)	Minimum Separation (usft)	Separation Factor	Warning
5,000.0	4,991.1	4,948.5	4,942.9	5.6	17.5	136.79	-299.9	-391.3	625.7	602.7	22.97	27.237	
5,100.0	5,090.7	5,047.4	5,041.6	5.7	17.9	137.37	-301.8	-397.9	639.0	615.6	23.41	27.300	
5,200.0	5,190.4	5,146.3	5,140.2	5.7	18.2	137.93	-303.8	-404.5	652.3	628.5	23.84	27.361	
5,300.0	5,290.0	5,245.2	5,238.9	5.8	18.6	138.46	-305.7	-411.1	665.8	641.5	24.28	27.420	
5,400.0	5,389.6	5,344.1	5,337.6	5.9	18.9	138.98	-307.7	-417.6	679.2	654.5	24.72	27.477	
5,500.0	5,489.2	5,443.0	5,436.2	6.0	19.3	139.47	-309.6	-424.2	692.8	667.6	25.16	27.532	
5,600.0	5,588.8	5,541.9	5,534.9	6.1	19.6	139.95	-311.6	-430.8	706.4	680.8	25.61	27.585	
5,700.0	5,688.5	5,640.8	5,633.6	6.2	20.0	140.41	-313.5	-437.4	720.0	693.9	26.05	27.637	
5,800.0	5,788.1	5,739.7	5,732.2	6.3	20.3	140.85	-315.5	-444.0	733.7	707.2	26.50	27.687	
5,900.0	5,887.7	5,838.6	5,830.9	6.4	20.7	141.28	-317.4	-450.6	747.4	720.4	26.95	27.736	
6,000.0	5,987.3	5,937.5	5,929.6	6.5	21.0	141.69	-319.4	-457.2	761.1	733.7	27.40	27.782	
6,100.0	6,086.9	6,036.4	6,028.2	6.6	21.4	142.08	-321.3	-463.7	774.9	747.1	27.85	27.827	
6,200.0	6,186.6	6,135.3	6,126.9	6.7	21.7	142.46	-323.3	-470.3	788.7	760.4	28.30	27.871	
6,300.0	6,286.2	6,234.3	6,225.6	6.8	22.1	142.83	-325.2	-476.9	802.6	773.8	28.75	27.913	
6,400.0	6,385.8	6,333.2	6,324.2	6.9	22.4	143.19	-327.2	-483.5	816.5	787.3	29.21	27.954	
6,500.0	6,485.4	6,432.1	6,422.9	7.0	22.8	143.53	-329.1	-490.1	830.4	800.7	29.66	27.994	
6,600.0	6,585.0	6,531.0	6,521.6	7.1	23.1	143.86	-331.1	-496.7	844.3	814.2	30.12	28.032	
6,700.0	6,684.7	6,629.9	6,620.2	7.2	23.5	144.18	-333.1	-503.3	858.3	827.7	30.58	28.069	
6,800.0	6,784.3	6,728.8	6,718.9	7.3	23.8	144.50	-335.0	-509.8	872.3	841.3	31.04	28.104	
6,900.0	6,883.9	6,827.7	6,817.6	7.4	24.2	144.80	-337.0	-516.4	886.3	854.8	31.50	28.139	
7,000.0	6,983.5	6,926.6	6,916.2	7.5	24.5	145.09	-338.9	-523.0	900.4	868.4	31.96	28.172	
7,100.0	7,083.1	7,025.5	7,014.9	7.6	24.9	145.37	-340.9	-529.6	914.5	882.0	32.42	28.205	
7,200.0	7,182.7	7,124.4	7,113.6	7.7	25.2	145.65	-342.8	-536.2	928.6	895.7	32.89	28.236	
7,300.0	7,282.4	7,223.3	7,212.2	7.8	25.6	145.92	-344.8	-542.8	942.7	909.3	33.35	28.266	
7,400.0	7,382.0	7,322.2	7,310.9	7.9	25.9	146.17	-346.7	-549.4	956.8	923.0	33.81	28.295	
7,500.0	7,481.6	7,421.1	7,409.6	8.0	26.3	146.43	-348.7	-555.9	970.9	936.7	34.28	28.323	
7,600.0	7,581.2	7,520.0	7,508.2	8.1	26.7	146.67	-350.6	-562.5	985.1	950.4	34.75	28.351	
7,700.0	7,680.8	7,618.9	7,606.9	8.2	27.0	146.91	-352.6	-569.1	999.3	964.1	35.21	28.377	

CC - Min centre to center distance or convergent point, SF - min separation factor, ES - min ellipse separation

Concho Resources LLC

Anticollision Report

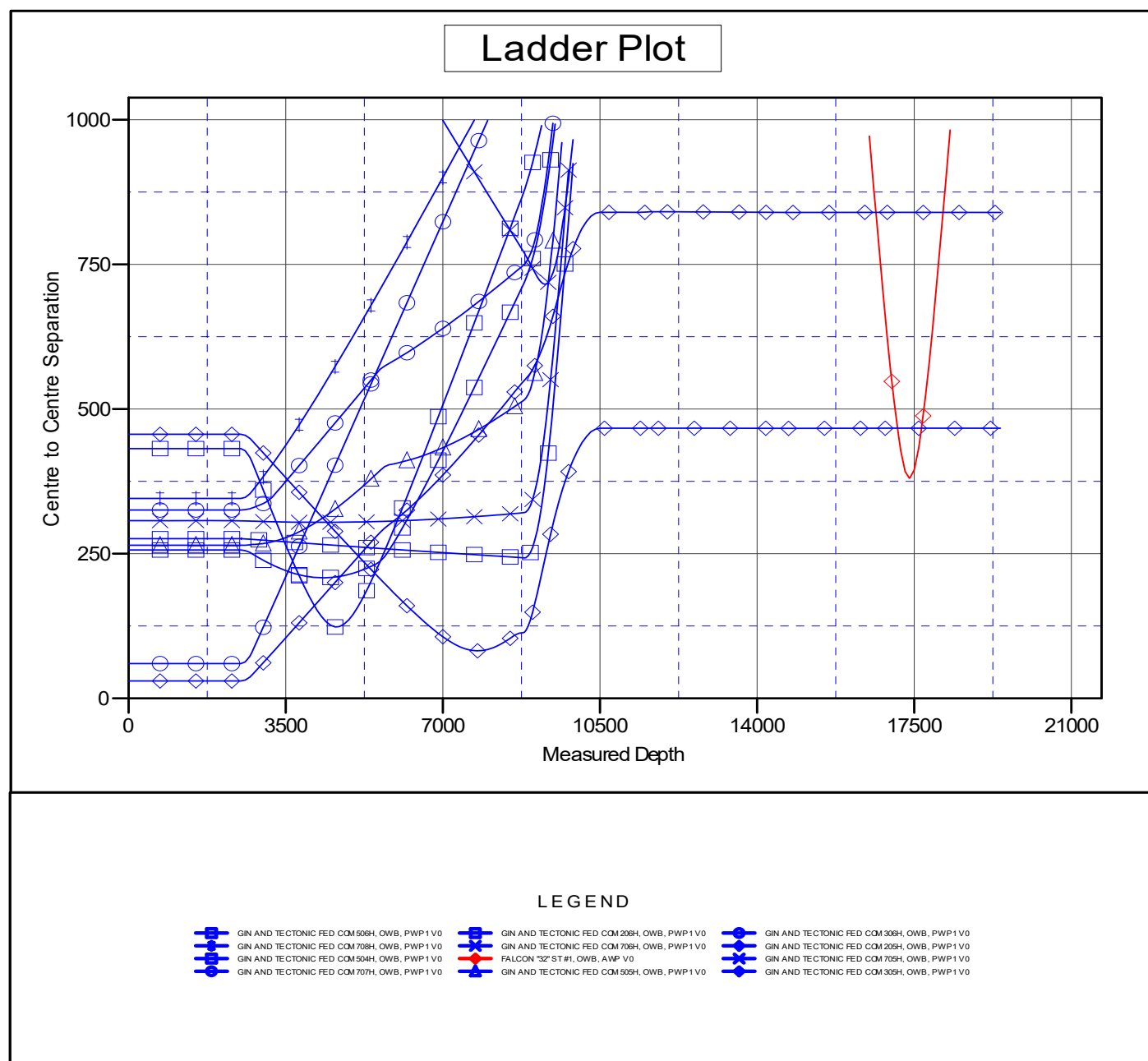
Company:	DELAWARE BASIN EAST	Local Co-ordinate Reference:	Well GIN AND TECTONIC FED COM 304H
Project:	BULLDOG PROSPECT (NM-E)	TVD Reference:	KB=30' @ 3619.2usft (Scandriil Quest)
Reference Site:	GIN & TECTONIC FEDERAL PROJECT (BULLDOG 2332)	MD Reference:	KB=30' @ 3619.2usft (Scandriil Quest)
Site Error:	3.0 usft	North Reference:	Grid
Reference Well:	GIN AND TECTONIC FED COM 304H	Survey Calculation Method:	Minimum Curvature
Well Error:	3.0 usft	Output errors are at	2.00 sigma
Reference Wellbore	OWB	Database:	edm
Reference Design:	PWP1	Offset TVD Reference:	Offset Datum

Reference Depths are relative to KB=30' @ 3619.2usft (Scandriil Quest) Coordinates are relative to: GIN AND TECTONIC FED COM 304H

Offset Depths are relative to Offset Datum

Coordinate System is US State Plane 1927 (Exact solution), New Mexico East 30

Central Meridian is 104° 20' 0.000 W
Grid Convergence at Surface is: 0.34°



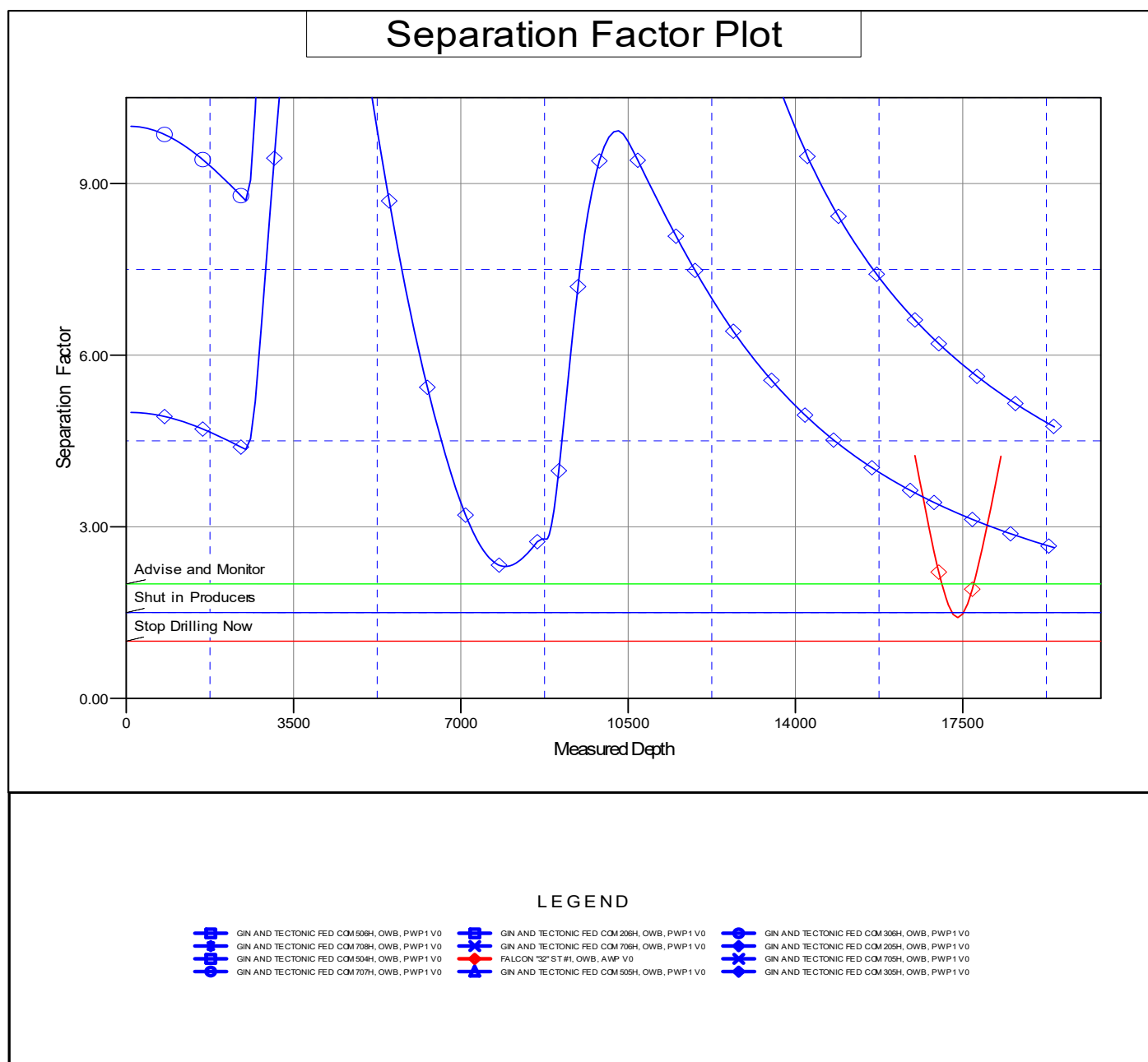
CC - Min centre to center distance or convergent point, SF - min separation factor, ES - min ellipse separation

Concho Resources LLC

Anticollision Report

Company:	DELAWARE BASIN EAST	Local Co-ordinate Reference:	Well GIN AND TECTONIC FED COM 304H
Project:	BULLDOG PROSPECT (NM-E)	TVD Reference:	KB=30' @ 3619.2usft (Scandriil Quest)
Reference Site:	GIN & TECTONIC FEDERAL PROJECT (BULLDOG 2332)	MD Reference:	KB=30' @ 3619.2usft (Scandriil Quest)
Site Error:	3.0 usft	North Reference:	Grid
Reference Well:	GIN AND TECTONIC FED COM 304H	Survey Calculation Method:	Minimum Curvature
Well Error:	3.0 usft	Output errors are at	2.00 sigma
Reference Wellbore	OWB	Database:	edm
Reference Design:	PWP1	Offset TVD Reference:	Offset Datum

Reference Depths are relative to KB=30' @ 3619.2usft (Scandriil Quest) Coordinates are relative to: GIN AND TECTONIC FED COM 304H
Offset Depths are relative to Offset Datum Coordinate System is US State Plane 1927 (Exact solution), New Mexico East 30
Central Meridian is 104° 20' 0.000 W Grid Convergence at Surface is: 0.34°



CC - Min centre to center distance or convergent point, SF - min separation factor, ES - min ellipse separation

**PECOS DISTRICT
SURFACE USE
CONDITIONS OF APPROVAL**

OPERATOR'S NAME:	COG Operating LLC
LEASE NO.:	Lease Number NMNM120906
COUNTY:	Eddy

Wells:**Well Pad 1**

Gin & Tectonic Federal Com 701H

Surface Hole Location: 220' FSL & 970' FEL, Section 5, T. 24 S., R. 32 E.

Bottom Hole Location: 50' FNL & 330' FEL, Section 32, T. 23 S, R 32 E.

Gin & Tectonic Federal Com 702H

Surface Hole Location: 220' FSL & 1000' FEL, Section 5, T. 24 S., R. 32 E.

Bottom Hole Location: 50' FNL & 1000' FEL, Section 32, T. 23 S, R 32 E.

Gin & Tectonic Federal Com 703H

Surface Hole Location: 220' FSL & 1030' FEL, Section 5, T. 24 S., R. 32 E.

Bottom Hole Location: 50' FNL & 1650' FEL, Section 32, T. 23 S, R 32 E.

Gin & Tectonic Federal Com 501H

Surface Hole Location: 220' FSL & 1265' FEL, Section 5, T. 24 S., R. 32 E.

Bottom Hole Location: 50' FNL & 330' FEL, Section 32, T. 23 S, R 32 E.

Gin & Tectonic Federal Com 502H

Surface Hole Location: 220' FSL & 1295' FEL, Section 5, T. 24 S., R. 32 E.

Bottom Hole Location: 50' FNL & 1254' FEL, Section 32, T. 23 S, R 32 E.

Gin & Tectonic Federal Com 503H

Surface Hole Location: 220' FSL & 1325' FEL, Section 5, T. 24 S., R. 32 E.

Bottom Hole Location: 50' FNL & 2178' FEL, Section 32, T. 23 S, R 32 E.

Gin & Tectonic Federal Com 301H

Surface Hole Location: 220' FSL & 1560' FEL, Section 5, T. 24 S., R. 32 E.

Bottom Hole Location: 50' FNL & 750' FEL, Section 32, T. 23 S, R 32 E.

Gin & Tectonic Federal Com 302H

Surface Hole Location: 220' FSL & 1590' FEL, Section 5, T. 24 S., R. 32 E.

Bottom Hole Location: 50' FNL & 1590' FEL, Section 32, T. 23 S, R 32 E.

Gin & Tectonic Federal Com 303H

Surface Hole Location: 220' FSL & 1620' FEL, Section 5, T. 24 S., R. 32 E.

Bottom Hole Location: 50' FNL & 2430' FEL, Section 32, T. 23 S, R 32 E.

Gin & Tectonic Federal Com 201H

Surface Hole Location: 470' FSL & 1140' FEL, Section 5, T. 24 S., R. 32 E.

Bottom Hole Location: 50' FNL & 330' FEL, Section 32, T. 23 S, R 32 E.

Gin & Tectonic Federal Com 202H

Surface Hole Location: 470' FSL & 1170' FEL, Section 5, T. 24 S., R. 32 E.

Bottom Hole Location: 50' FNL & 1170' FEL, Section 32, T. 23 S, R 32 E.

Gin & Tectonic Federal Com 203H
Surface Hole Location: 470' FSL & 1200' FEL, Section 5, T. 24 S., R. 32 E.
Bottom Hole Location: 50' FNL & 2010' FEL, Section 32, T. 23 S, R 32 E.

Well Pad 2

Gin & Tectonic Federal Com 704H
Surface Hole Location: 300' FSL & 2625' FWL, Section 5, T. 24 S., R. 32 E.
Bottom Hole Location: 50' FNL & 2320' FWL, Section 32, T. 23 S, R 32 E.

Gin & Tectonic Federal Com 705H
Surface Hole Location: 300' FSL & 2620' FWL, Section 5, T. 24 S., R. 32 E.
Bottom Hole Location: 50' FNL & 2310' FWL, Section 32, T. 23 S, R 32 E.

Well Pad 3

Gin & Tectonic Federal Com 708H
Surface Hole Location: 250' FSL & 970' FWL, Section 5, T. 24 S., R. 32 E.
Bottom Hole Location: 50' FNL & 330' FWL, Section 32, T. 23 S, R 32 E.

Gin & Tectonic Federal Com 707H
Surface Hole Location: 250' FSL & 1000' FWL, Section 5, T. 24 S., R. 32 E.
Bottom Hole Location: 50' FNL & 1000' FWL, Section 32, T. 23 S, R 32 E.

Gin & Tectonic Federal Com 706H
Surface Hole Location: 250' FSL & 1030' FWL, Section 5, T. 24 S., R. 32 E.
Bottom Hole Location: 50' FNL & 1650' FWL, Section 32, T. 23 S, R 32 E.

Gin & Tectonic Federal Com 506H
Surface Hole Location: 250' FSL & 1265' FWL, Section 5, T. 24 S., R. 32 E.
Bottom Hole Location: 50' FNL & 330' FWL, Section 32, T. 23 S, R 32 E.

Gin & Tectonic Federal Com 505H
Surface Hole Location: 250' FSL & 1295' FWL, Section 5, T. 24 S., R. 32 E.
Bottom Hole Location: 50' FNL & 1254' FWL, Section 32, T. 23 S, R 32 E.

Gin & Tectonic Federal Com 504H
Surface Hole Location: 250' FSL & 1325' FWL, Section 5, T. 24 S., R. 32 E.
Bottom Hole Location: 50' FNL & 2178' FWL, Section 32, T. 23 S, R 32 E.

Gin & Tectonic Federal Com 306H
Surface Hole Location: 500' FSL & 1140' FWL, Section 5, T. 24 S., R. 32 E.
Bottom Hole Location: 50' FNL & 330' FWL, Section 32, T. 23 S, R 32 E.

Gin & Tectonic Federal Com 305H
Surface Hole Location: 500' FSL & 1170' FWL, Section 5, T. 24 S., R. 32 E.
Bottom Hole Location: 50' FNL & 1170' FWL, Section 32, T. 23 S, R 32 E.

Gin & Tectonic Federal Com 304H
Surface Hole Location: 500' FSL & 1200' FWL, Section 5, T. 24 S., R. 32 E.
Bottom Hole Location: 50' FNL & 2010' FWL, Section 32, T. 23 S, R 32 E.

Gin & Tectonic Federal Com 206H
Surface Hole Location: 250' FSL & 1560' FWL, Section 5, T. 24 S., R. 32 E.
Bottom Hole Location: 50' FNL & 750' FWL, Section 32, T. 23 S, R 32 E.

Gin & Tectonic Federal Com 205H

Surface Hole Location: 250' FSL & 1590' FWL, Section 5, T. 24 S., R. 32 E.

Bottom Hole Location: 50' FNL & 1590' FWL, Section 32, T. 23 S, R 32 E.

Gin & Tectonic Federal Com 204H

Surface Hole Location: 250' FSL & 1620' FWL, Section 5, T. 24 S., R. 32 E.

Bottom Hole Location: 50' FNL & 2430' FWL, Section 32, T. 23 S, R 32 E.

TABLE OF CONTENTS

Standard Conditions of Approval (COA) apply to this APD. If any deviations to these standards exist or special COAs are required, the section with the deviation or requirement will be checked below.

- ☐ **General Provisions**
- ☐ **Permit Expiration**
- ☐ **Archaeology, Paleontology, and Historical Sites**
- ☐ **Noxious Weeds**
- ☒ **Special Requirements**
 - Watershed
 - Lesser Prairie Chicken
 - VRM IV
- ☐ **Construction**
 - Notification
 - Topsoil
 - Closed Loop System
 - Federal Mineral Material Pits
 - Well Pads
 - Roads
- ☐ **Road Section Diagram**
- ☒ **Production (Post Drilling)**
 - Well Structures & Facilities
 - Pipelines
 - Electric Lines
- ☐ **Interim Reclamation**
- ☐ **Final Abandonment & Reclamation**

I. GENERAL PROVISIONS

The approval of the Application For Permit To Drill (APD) is in compliance with all applicable laws and regulations: 43 Code of Federal Regulations 3160, the lease terms, Onshore Oil and Gas Orders, Notices To Lessees, New Mexico Oil Conservation Division (NMOCD) Rules, National Historical Preservation Act As Amended, and instructions and orders of the Authorized Officer. Any request for a variance shall be submitted to the Authorized Officer on Form 3160-5, Sundry Notices and Report on Wells.

II. PERMIT EXPIRATION

If the permit terminates prior to drilling and drilling cannot be commenced within 60 days after expiration, an operator is required to submit Form 3160-5, Sundry Notices and Reports on Wells, requesting surface reclamation requirements for any surface disturbance. However, if the operator will be able to initiate drilling within 60 days after the expiration of the permit, the operator must have set the conductor pipe in order to allow for an extension of 60 days beyond the expiration date of the APD. (Filing of a Sundry Notice is required for this 60 day extension.)

III. ARCHAEOLOGICAL, PALEONTOLOGY & HISTORICAL SITES

Any cultural resource (historic or prehistoric site or object) discovered by the holder, or any person working on the holder's behalf, on public or Federal land shall be immediately reported to the Authorized Officer. The holder shall suspend all operations in the immediate area of such discovery until written authorization to proceed is issued by the Authorized Officer. An evaluation of the discovery will be made by the Authorized Officer to determine appropriate actions to prevent the loss of significant cultural or scientific values. The holder will be responsible for the cost of evaluation and any decision as to the proper mitigation measures will be made by the Authorized Officer after consulting with the holder.

OR

If the entire project is covered under the Permian Basin Programmatic Agreement (cultural resources only):

The proponent has contributed funds commensurate to the undertaking into an account for offsite mitigation. Participation in the PA serves as mitigation for the effects of this project on cultural resources. If any human skeletal remains, funerary objects, sacred objects, or objects of cultural patrimony are discovered at any time during construction, all construction activities shall halt and the BLM will be notified as soon as possible within 24 hours. Work shall not resume until a Notice to Proceed is issued by the BLM. See information below discussing NAGPRA.

If the proposed project is split between a Class III inventory and a Permian Basin Programmatic Agreement contribution, the portion of the project covered under Class III inventory should default to the first paragraph stipulations.

The holder is hereby obligated to comply with procedures established in the Native American Graves Protection and Repatriation Act (NAGPRA) to protect such cultural items as human remains, associated funerary objects, sacred objects, and objects of cultural patrimony discovered inadvertently during the course of project implementation. In the event that any of the cultural items listed above are discovered during the course of project work, the proponent shall immediately halt the disturbance and contact the BLM within 24 hours for instructions. The proponent or initiator of any project shall be held responsible for protecting, evaluating, reporting, excavating, treating, and disposing of these cultural items according to the procedures established by the BLM in consultation with Indian Tribes."

Any paleontological resource (historic or prehistoric site or object) discovered by the holder, or any person working on the holder's behalf, on public or Federal land shall be immediately reported to the Authorized Officer. The holder shall suspend all operations in the immediate area of such discovery until written authorization to proceed is issued by the Authorized Officer. An evaluation of the discovery will be made by the Authorized Officer to determine appropriate actions to prevent the loss of significant cultural or scientific values. The holder will be responsible for the cost of evaluation and any decision as to the proper mitigation measures will be made by the Authorized Officer after consulting with the holder.

IV. NOXIOUS WEEDS

The operator shall be held responsible if noxious weeds become established within the areas of operations. Weed control shall be required on the disturbed land where noxious weeds exist, which includes the roads, pads, associated pipeline corridor, and adjacent land affected by the establishment of weeds due to this action. The operator shall consult with the Authorized Officer for acceptable weed control methods, which include following EPA and BLM requirements and policies.

SPECIAL REQUIREMENT(S)

Watershed:

The entire well pad(s) will be bermed to prevent oil, salt, and other chemical contaminants from leaving the well pad. The compacted berm shall be constructed at a minimum of 12 inches with impermeable mineral material (e.g. caliche). Topsoil shall not be used to construct the berm. No water flow from the uphill side(s) of the pad shall be allowed to enter the well pad. The integrity of the berm shall be maintained around the surfaced pad throughout the life of the well and around the downsized pad after interim reclamation has been completed. Any water erosion that may occur due to the construction of the well pad during the life of the well will be quickly corrected and proper measures will be taken to prevent future erosion. Stockpiling of topsoil is required. The topsoil shall be stockpiled in an appropriate location to prevent loss of soil due to water or wind erosion and not used for berming or erosion control. If fluid collects within the bermed area, the fluid must be vacuumed into a safe container and disposed of properly at a state approved facility.

TANK BATTERY:

Tank battery locations will be lined and bermed. A 20 mil permanent liner will be installed with a 4 oz. felt backing to prevent tears or punctures. Tank battery berms must be large enough to contain 1 ½ times the content of the largest tank or 24 hour production, whichever is greater. Automatic shut off, check valves, or similar systems will be installed for tanks to minimize the effects of catastrophic line failures used in production or drilling.

BURIED/SURFACE LINE(S):

When crossing ephemeral drainages the pipeline(s) will be buried to a minimum depth of 48 inches from the top of pipe to ground level. Erosion control methods such as gabions and/or rock aprons should be placed on both up and downstream sides of the pipeline crossing. In addition, curled (weed free) wood/straw fiber wattles/logs and/or silt fences should be placed on the downstream side for sediment control during construction and maintained until soils and vegetation have stabilized. Water bars should be placed within the ROW to divert and dissipate surface runoff. A pipeline access road is not permitted to cross these ephemeral drainages. Traffic should be diverted to a preexisting route. Additional seeding may be required in floodplains and drainages to restore energy dissipating vegetation.

Prior to pipeline installation/construction a leak detection plan will be developed. The method(s) could incorporate gauges to detect pressure drops, situating valves and lines so they can be visually inspected periodically or installing electronic sensors to alarm when a leak is present.

The leak detection plan will incorporate an automatic shut off system that will be installed for proposed pipelines to minimize the effects of an undesirable event.

ELECTRIC LINE(S):

Any water erosion that may occur due to the construction of overhead electric line and during the life of the power line will be quickly corrected and proper measures will be taken to prevent future erosion. A power pole should not be placed in drainages, playas, wetlands, riparian areas, or floodplains and must span across the features at a distance away that would not promote further erosion.

Lesser Prairie Chicken:**Timing Limitation Stipulation/Condition of Approval for Lesser Prairie-Chicken:**

Oil and gas activities including 3-D geophysical exploration, and drilling will not be allowed in lesser prairie-chicken habitat during the period from March 1st through June 15th annually. During that period, other activities that produce noise or involve human activity, such as the maintenance of oil and gas facilities, geophysical exploration other than 3-D operations, and pipeline, road, and well pad construction, will be allowed except between 3:00 am and 9:00 am. The 3:00 am to 9:00 am restriction will not apply to normal, around-the-clock operations, such as venting, flaring, or pumping, which do not require a human presence during this period. Additionally, no new drilling will be allowed within up to 200 meters of leks known at the time of permitting. Normal vehicle use on existing roads will not be restricted. Exhaust noise from pump jack engines must be muffled or otherwise controlled so as not to exceed 75 db measured at 30 ft. from the source of the noise.

Timing Limitation Exceptions:

The Carlsbad Field Office will publish an annual map of where the LPC timing and noise stipulations and conditions of approval (Limitations) will apply for the identified year (between March 1 and June 15) based on the latest survey information. The LPC Timing Area map will identify areas which are Habitat Areas (HA), Isolated Population Area (IPA), and Primary Population Area (PPA). The LPC Timing Area map will also have an area in red crosshatch. The red crosshatch area is the only area where an operator is required to submit a request for exception to the LPC Limitations. If an operator is operating outside the red crosshatch area, the LPC Limitations do not apply for that year and an exception to LPC Limitations is not required.

Ground-level Abandoned Well Marker to avoid raptor perching:

Upon the plugging and subsequent abandonment of the well, the well marker will be installed at ground level on a plate containing the pertinent information for the plugged well. For more installation details, contact the Carlsbad Field Office at 575-234-5972.

VRM IV:

Above-ground structures including meter housing that are not subject to safety requirements are painted a flat non-reflective paint color, Shale Green from the BLM Standard Environmental Color Chart (CC-001: June 2008).

Short-term mitigation measures include painting all above-ground structures that are not subject to safety requirements (including meter housing) Shale Green, which is a flat non-reflective paint color listed in the BLM Standard Environmental Color Chart (CC-001: June 2013). Long-term mitigation measures include the removal of wells and associated infrastructure following abandonment (end of cost-effective production). Previously impacted areas will be reclaimed by removing structures and caliche pads, returning disturbed areas to natural grade, and revegetating with an approved BLM seed mixture; thereby eliminating visual impacts.

V. CONSTRUCTION**A. NOTIFICATION**

The BLM shall administer compliance and monitor construction of the access road and well pad. Notify the Carlsbad Field Office at (575) 234-5909 at least 3 working days prior to commencing construction of the access road and/or well pad.

When construction operations are being conducted on this well, the operator shall have the approved APD and Conditions of Approval (COA) on the well site and they shall be made available upon request by the Authorized Officer.

B. TOPSOIL

The operator shall strip the top portion of the soil (root zone) from the entire well pad area and stockpile the topsoil along the edge of the well pad as depicted in the APD. The root zone is typically six (6) inches in depth. All the stockpiled topsoil will be redistributed over the interim reclamation areas. Topsoil shall not be used for berming the pad or facilities. For final reclamation, the topsoil shall be spread over the entire pad area for seeding preparation.

Other subsoil (below six inches) stockpiles must be completely segregated from the topsoil stockpile. Large rocks or subsoil clods (not evident in the surrounding terrain) must be buried within the approved area for interim and final reclamation.

C. CLOSED LOOP SYSTEM

Tanks are required for drilling operations: No Pits.

The operator shall properly dispose of drilling contents at an authorized disposal site.

D. FEDERAL MINERAL MATERIALS PIT

Payment shall be made to the BLM prior to removal of any federal mineral materials. Call the Carlsbad Field Office at (575) 234-5972.

E. WELL PAD SURFACING

Surfacing of the well pad is not required.

If the operator elects to surface the well pad, the surfacing material may be required to be removed at the time of reclamation. The well pad shall be constructed in a manner which creates the smallest possible surface disturbance, consistent with safety and operational needs.

F. EXCLOSURE FENCING (CELLARS & PITS)**Exclosure Fencing**

The operator will install and maintain exclosure fencing for all open well cellars to prevent access to public, livestock, and large forms of wildlife before and after drilling operations until the pit is free of fluids and the operator initiates backfilling. (For examples of exclosure fencing design, refer to BLM's Oil and Gas Gold Book, Exclosure Fence Illustrations, Figure 1, Page 18.)

G. ON LEASE ACCESS ROADS**Road Width**

The access road shall have a driving surface that creates the smallest possible surface disturbance and does not exceed fourteen (14) feet in width. The maximum width of surface disturbance, when constructing the access road, shall not exceed twenty-five (25) feet.

Surfacing

Surfacing material is not required on the new access road driving surface. If the operator elects to surface the new access road or pad, the surfacing material may be required to be removed at the time of reclamation.

Where possible, no improvements should be made on the unsurfaced access road other than to remove vegetation as necessary, road irregularities, safety issues, or to fill low areas that may sustain standing water.

The Authorized Officer reserves the right to require surfacing of any portion of the access road at any time deemed necessary. Surfacing may be required in the event the road deteriorates, erodes, road traffic increases, or it is determined to be beneficial for future field development. The surfacing depth and type of material will be determined at the time of notification.

Crowning

Crowning shall be done on the access road driving surface. The road crown shall have a grade of approximately 2% (i.e., a 1" crown on a 14' wide road). The road shall conform to Figure 1; cross section and plans for typical road construction.

Ditching

Ditching shall be required on both sides of the road.

Turnouts

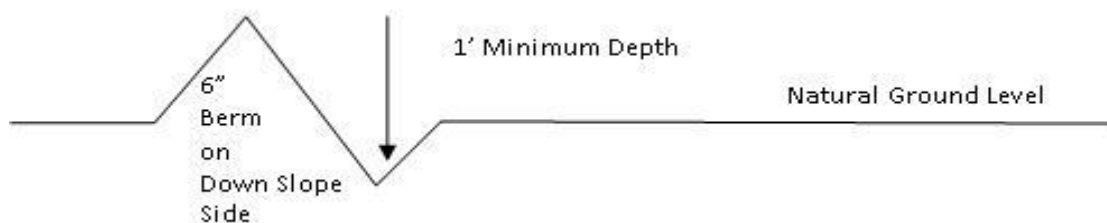
Vehicle turnouts shall be constructed on the road. Turnouts shall be intervisible with interval spacing distance less than 1000 feet. Turnouts shall conform to Figure 1; cross section and plans for typical road construction.

Drainage

Drainage control systems shall be constructed on the entire length of road (e.g. ditches, sidehill outsloping and insloping, lead-off ditches, culvert installation, and low water crossings).

A typical lead-off ditch has a minimum depth of 1 foot below and a berm of 6 inches above natural ground level. The berm shall be on the down-slope side of the lead-off ditch.

Cross Section of a Typical Lead-off Ditch



All lead-off ditches shall be graded to drain water with a 1 percent minimum to 3 percent maximum ditch slope. The spacing interval are variable for lead-off ditches and shall be determined according to the formula for spacing intervals of lead-off ditches, but may be amended depending upon existing soil types and centerline road slope (in %);

Formula for Spacing Interval of Lead-off Ditches

Example - On a 4% road slope that is 400 feet long, the water flow shall drain water into a lead-off ditch. Spacing interval shall be determined by the following formula:

$$400 \text{ foot road with } 4\% \text{ road slope: } \frac{400'}{4\%} + 100' = 200' \text{ lead-off ditch interval}$$

Cattle guards

An appropriately sized cattle guard sufficient to carry out the project shall be installed and maintained at fence/road crossings. Any existing cattle guards on the access road route shall be repaired or replaced if they are damaged or have deteriorated beyond practical use. The operator shall be responsible for the condition of the existing cattle guards that are in place and are utilized during lease operations.

Fence Requirement

Where entry is granted across a fence line, the fence shall be braced and tied off on both sides of the passageway prior to cutting. The operator shall notify the private surface landowner or the grazing allotment holder prior to crossing any fences.

Public Access

Public access on this road shall not be restricted by the operator without specific written approval granted by the Authorized Officer.

Construction Steps

1. Salvage topsoil
2. Construct road

3. Redistribute topsoil
4. Revegetate slopes

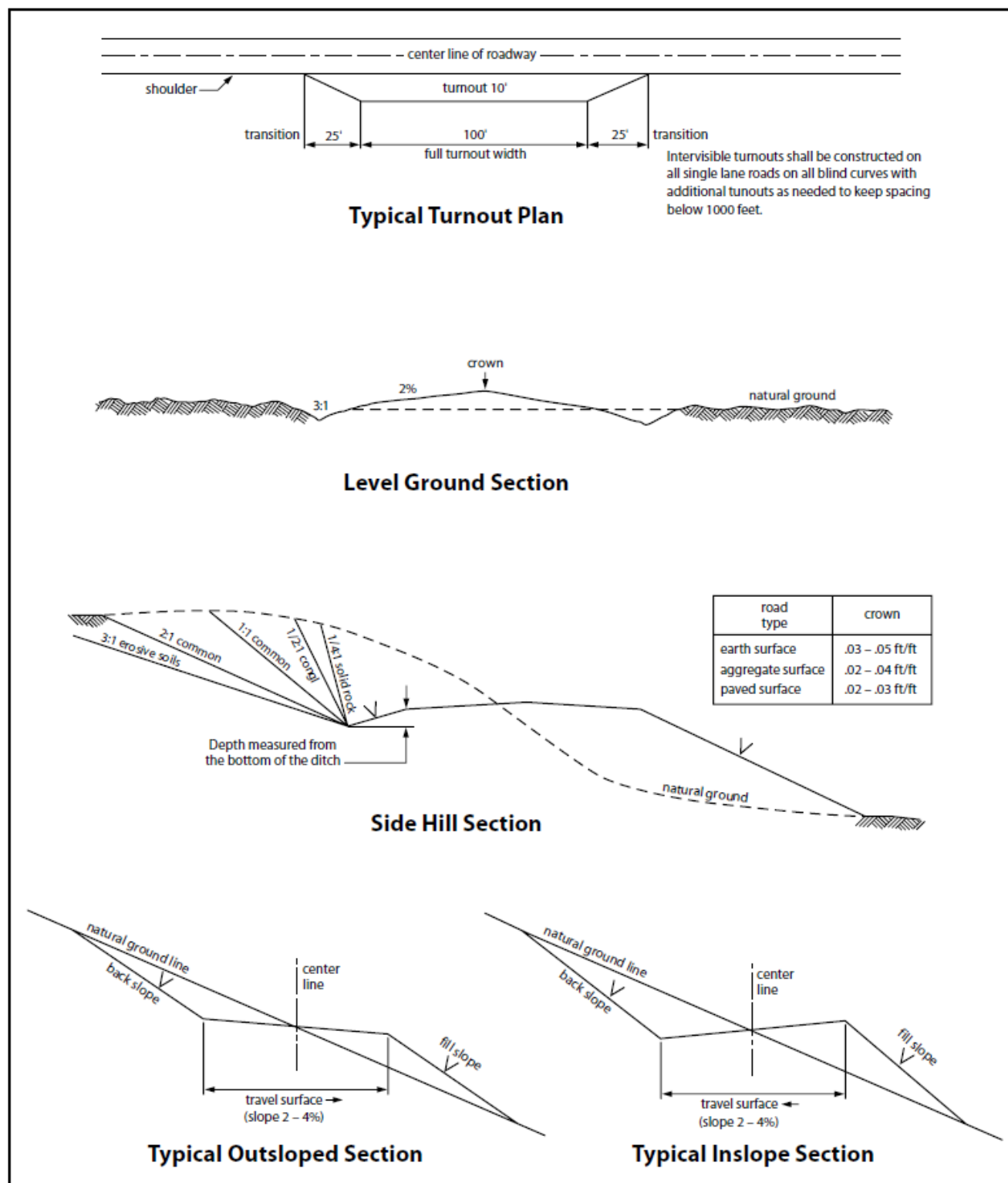


Figure 1. Cross-sections and plans for typical road sections representative of BLM resource or FS local and higher-class roads.

VI. PRODUCTION (POST DRILLING)

A. WELL STRUCTURES & FACILITIES

Placement of Production Facilities

Production facilities should be placed on the well pad to allow for maximum interim recontouring and revegetation of the well location.

Exclosure Netting (Open-top Tanks)

Immediately following active drilling or completion operations, the operator will take actions necessary to prevent wildlife and livestock access, including avian wildlife, to all open-topped tanks that contain or have the potential to contain salinity sufficient to cause harm to wildlife or livestock, hydrocarbons, or Resource Conservation and Recovery Act of 1976-exempt hazardous substances. At a minimum, the operator will net, screen, or cover open-topped tanks to exclude wildlife and livestock and prevent mortality. If the operator uses netting, the operator will cover and secure the open portion of the tank to prevent wildlife entry. The operator will net, screen, or cover the tanks until the operator removes the tanks from the location or the tanks no longer contain substances that could be harmful to wildlife or livestock. Use a maximum netting mesh size of 1 ½ inches. The netting must not be in contact with fluids and must not have holes or gaps.

Chemical and Fuel Secondary Containment and Exclosure Screening

The operator will prevent all hazardous, poisonous, flammable, and toxic substances from coming into contact with soil and water. At a minimum, the operator will install and maintain an impervious secondary containment system for any tank or barrel containing hazardous, poisonous, flammable, or toxic substances sufficient to contain the contents of the tank or barrel and any drips, leaks, and anticipated precipitation. The operator will dispose of fluids within the containment system that do not meet applicable state or U. S. Environmental Protection Agency livestock water standards in accordance with state law; the operator must not drain the fluids to the soil or ground. The operator will design, construct, and maintain all secondary containment systems to prevent wildlife and livestock exposure to harmful substances. At a minimum, the operator will install effective wildlife and livestock exclosure systems such as fencing, netting, expanded metal mesh, lids, and grate covers. Use a maximum netting mesh size of 1 ½ inches.

Open-Vent Exhaust Stack Exclosures

The operator will construct, modify, equip, and maintain all open-vent exhaust stacks on production equipment to prevent birds and bats from entering, and to discourage perching, roosting, and nesting. (*Recommended exclosure structures on open-vent exhaust stacks are in the shape of a cone.*) Production equipment includes, but may not be limited to, tanks, heater-treaters, separators, dehydrators, flare stacks, in-line units, and compressor mufflers.

Containment Structures

Proposed production facilities such as storage tanks and other vessels will have a secondary containment structure that is constructed to hold the capacity of 1.5 times the largest tank, plus freeboard to account for precipitation, unless more stringent protective requirements are deemed necessary.

Painting Requirement

All above-ground structures including meter housing that are not subject to safety requirements shall be painted a flat non-reflective paint color, **Shale Green** from the BLM Standard Environmental Color Chart (CC-001: June 2008).

B. PIPELINES

- The BLM, Carlsbad Field Office, will be informed immediately if any subsurface drainage channels, passages, or voids are intersected by trenching, and no pipe will be laid in the trench at that point until clearance has been issued by the Authorized Officer.
- If a void is encountered alignments may be rerouted to avoid the karst feature and lessen; the potential of subsidence or collapse of karst features, buildup of toxic or combustible gas, or other possible impacts to cave and karst resources from the buried pipeline.
- Special restoration stipulations or realignment may be required at such intersections, if any.
- A leak detection plan **will be submitted to the BLM Carlsbad Field Office for approval** prior to pipeline installation. The method could incorporate gauges to detect pressure drops, siting valves and lines so they can be visually inspected periodically or installing electronic sensors to alarm when a leak is present. The leak detection plan will incorporate an automatic shut off system that will be installed for proposed pipelines to minimize the effects of an undesirable event.
- Regular monitoring is required to quickly identify leaks for their immediate and proper treatment.
- All spills or leaks will be reported to the BLM immediately for their immediate and proper treatment.

BURIED PIPELINE STIPULATIONS

A copy of the application (Grant, APD, or Sundry Notice) and attachments, including conditions of approval, survey plat and/or map, will be on location during construction. BLM personnel may request to you a copy of your permit during construction to ensure compliance with all stipulations.

Holder agrees to comply with the following stipulations to the satisfaction of the Authorized Officer:

1. The Holder shall indemnify the United States against any liability for damage to life or property arising from the occupancy or use of public lands under this grant.
2. The Holder shall comply with all applicable Federal laws and regulations existing or hereafter enacted or promulgated. In any event, the holder shall comply with the Toxic Substances Control Act of 1976 as amended, 15 USC 2601 et seq. (1982) with regards to any toxic substances that are used, generated by or stored on the right-of-way or on facilities authorized under this right-of-way grant. (See 40 CFR Part 702-799 and especially, provisions on polychlorinated biphenyls, 40 CFR 761.1-761.193.) Additionally, any release of toxic substances (leaks, spills, etc.) in excess of the reportable quantity established by 40 CFR Part 117 shall be reported as required by the Comprehensive Environmental Response, Compensation, and Liability Act, section 102b. A copy of any report required or requested by any Federal agency or State government as a result of a reportable release or spill of any toxic substances shall be furnished to the authorized officer concurrent with the filing of the reports to the involved Federal agency or State government.
3. The holder agrees to indemnify the United States against any liability arising from the release of any hazardous substance or hazardous waste (as these terms are defined in the Comprehensive Environmental Response, Compensation and Liability Act of 1980, 42 U.S.C.

9601, et seq. or the Resource Conservation and Recovery Act, 42 U.S.C.6901, et seq.) on the Right-of-Way (unless the release or threatened release is wholly unrelated to the Right-of-Way holder's activity on the Right-of-Way), or resulting from the activity of the Right-of-Way holder on the Right-of-Way. This agreement applies without regard to whether a release is caused by the holder, its agent, or unrelated third parties.

4. If, during any phase of the construction, operation, maintenance, or termination of the pipeline, any oil or other pollutant should be discharged from the pipeline system, impacting Federal lands, the control and total removal, disposal, and cleaning up of such oil or other pollutant, wherever found, shall be the responsibility of holder, regardless of fault. Upon failure of holder to control, dispose of, or clean up such discharge on or affecting Federal lands, or to repair all damages resulting therefrom, on the Federal lands, the Authorized Officer may take such measures as he deems necessary to control and clean up the discharge and restore the area, including where appropriate, the aquatic environment and fish and wildlife habitats, at the full expense of the holder. Such action by the Authorized Officer shall not relieve holder of any responsibility as provided herein.

5. All construction and maintenance activity will be confined to the authorized right-of-way.

6. The pipeline will be buried with a minimum cover of 36 inches between the top of the pipe and ground level.

7. The maximum allowable disturbance for construction in this right-of-way will be 30 feet:

- Blading of vegetation within the right-of-way will be allowed: maximum width of blading operations will not exceed 20 feet. The trench is included in this area. (*Blading is defined as the complete removal of brush and ground vegetation.*)
- Clearing of brush species within the right-of-way will be allowed: maximum width of clearing operations will not exceed 30 feet. The trench and bladed area are included in this area. (*Clearing is defined as the removal of brush while leaving ground vegetation (grasses, weeds, etc.) intact. Clearing is best accomplished by holding the blade 4 to 6 inches above the ground surface.*)
- The remaining area of the right-of-way (if any) shall only be disturbed by compressing the vegetation. (*Compressing can be caused by vehicle tires, placement of equipment, etc.*)

8. The holder shall stockpile an adequate amount of topsoil where blading is allowed. The topsoil to be stripped is approximately 6 inches in depth. The topsoil will be segregated from other spoil piles from trench construction. The topsoil will be evenly distributed over the bladed area for the preparation of seeding.

9. The holder shall minimize disturbance to existing fences and other improvements on public lands. The holder is required to promptly repair improvements to at least their former state. Functional use of these improvements will be maintained at all times. The holder will contact the owner of any improvements prior to disturbing them. When necessary to pass through a fence line, the fence shall be braced on both sides of the passageway prior to cutting of the fence. No permanent gates will be allowed unless approved by the Authorized Officer.

10. Vegetation, soil, and rocks left as a result of construction or maintenance activity will be randomly scattered on this right-of-way and will not be left in rows, piles, or berms, unless otherwise approved by the Authorized Officer. The entire right-of-way shall be recontoured to match the surrounding landscape. The backfilled soil shall be compacted and a 6 inch berm will be left over the ditch line to allow for settling back to grade.

11. In those areas where erosion control structures are required to stabilize soil conditions, the holder will install such structures as are suitable for the specific soil conditions being encountered and which are in accordance with sound resource management practices.

12. The holder will reseed all disturbed areas. Seeding will be done according to the attached seeding requirements, using the following seed mix.

<input type="checkbox"/> seed mixture 1	<input type="checkbox"/> seed mixture 3
<input checked="" type="checkbox"/> seed mixture 2	<input type="checkbox"/> seed mixture 4
<input type="checkbox"/> seed mixture 2/LPC	<input type="checkbox"/> Aplomado Falcon Mixture

13. All above-ground structures not subject to safety requirements shall be painted by the holder to blend with the natural color of the landscape. The paint used shall be color which simulates "Standard Environmental Colors" – **Shale Green**, Munsell Soil Color No. 5Y 4/2.

14. The pipeline will be identified by signs at the point of origin and completion of the right-of-way and at all road crossings. At a minimum, signs will state the holder's name, BLM serial number, and the product being transported. All signs and information thereon will be posted in a permanent, conspicuous manner, and will be maintained in a legible condition for the life of the pipeline.

15. The holder shall not use the pipeline route as a road for purposes other than routine maintenance as determined necessary by the Authorized Officer in consultation with the holder before maintenance begins. The holder will take whatever steps are necessary to ensure that the pipeline route is not used as a roadway. As determined necessary during the life of the pipeline, the Authorized Officer may ask the holder to construct temporary deterrence structures.

16. Any cultural resource (historic or prehistoric site or object) discovered by the holder, or any person working on the holder's behalf, on public or Federal land shall be immediately reported to the Authorized Officer. The holder shall suspend all operations in the immediate area of such discovery until written authorization to proceed is issued by the Authorized Officer. An evaluation of the discovery will be made by the Authorized Officer to determine appropriate actions to prevent the loss of significant cultural or scientific values. The holder will be responsible for the cost of evaluation and any decision as to the proper mitigation measures will be made by the Authorized Officer after consulting with the holder.

OR

If the entire project is covered under the Permian Basin Programmatic Agreement (cultural resources only):

The proponent has contributed funds commensurate to the undertaking into an account for offsite mitigation. Participation in the PA serves as mitigation for the effects of this project on cultural resources. If any human skeletal remains, funerary objects, sacred objects, or objects of cultural patrimony are discovered at any time during construction, all construction activities shall halt and the BLM will be notified as soon as possible within 24 hours. Work shall not resume until a Notice to Proceed is issued by the BLM. See Stipulation 17 for more information.

If the proposed project is split between a Class III inventory and a Permian Basin Programmatic Agreement contribution, the portion of the project covered under Class III inventory should default to the first paragraph stipulations.

17. The holder is hereby obligated to comply with procedures established in the Native American Graves Protection and Repatriation Act (NAGPRA) to protect such cultural items as human remains, associated funerary objects, sacred objects, and objects of cultural patrimony discovered inadvertently during the course of project implementation. In the event that any of the cultural items listed above are discovered during the course of project work, the proponent shall immediately halt the disturbance and contact the BLM within 24 hours for instructions. The proponent or initiator of any project shall be held responsible for protecting, evaluating, reporting, excavating, treating, and disposing of these cultural items according to the procedures established by the BLM in consultation with Indian Tribes."

18. Any paleontological resource (historic or prehistoric site or object) discovered by the holder, or any person working on the holder's behalf, on public or Federal land shall be immediately reported to the Authorized Officer. The holder shall suspend all operations in the immediate area of such discovery until written authorization to proceed is issued by the Authorized Officer. An evaluation of the discovery will be made by the Authorized Officer to determine appropriate actions to prevent the loss of significant cultural or scientific values. The holder will be responsible for the cost of evaluation and any decision as to the proper mitigation measures will be made by the Authorized Officer after consulting with the holder.

19. The operator shall be held responsible if noxious weeds become established within the areas of operations. Weed control shall be required on the disturbed land where noxious weeds exist, which includes associated roads, pipeline corridor and adjacent land affected by the establishment of weeds due to this action. The operator shall consult with the Authorized Officer for acceptable weed control methods, which include following EPA and BLM requirements and policies.

20. Escape Ramps - The operator will construct and maintain pipeline/utility trenches [that are not otherwise fenced, screened, or netted] to prevent livestock, wildlife, and humans from becoming entrapped. At a minimum, the operator will construct and maintain escape ramps, ladders, or other methods of avian and terrestrial wildlife escape in the trenches according to the following criteria:

- a. Any trench left open for eight (8) hours or less is not required to have escape ramps; however, before the trench is backfilled, the contractor/operator shall inspect the trench for wildlife, remove all trapped wildlife, and release them at least 100 yards from the trench.

- b. For trenches left open for eight (8) hours or more, earthen escape ramps (built at no more than a 30 degree slope and spaced no more than 500 feet apart) shall be placed in the trench.

C. ELECTRIC LINES

- Smaller powerlines will be routed around sinkholes and other karst features to avoid or lessen the possibility of encountering near surface voids and to minimize changes to runoff or possible leaks and spills from entering karst systems. Larger powerlines will adjust their pole spacing to avoid cave and karst features.
- The BLM, Carlsbad Field Office, will be informed immediately if any subsurface drainage channels, cave passages, or voids are penetrated during construction.
- No further construction will be done until clearance has been issued by the Authorized Officer.
- Special restoration stipulations or realignment may be required.

STANDARD STIPULATIONS FOR OVERHEAD ELECTRIC DISTRIBUTION LINES

A copy of the grant and attachments, including stipulations, survey plat and/or map, will be on location during construction. BLM personnel may request to you a copy of your permit during construction to ensure compliance with all stipulations.

Holder agrees to comply with the following stipulations to the satisfaction of the Authorized Officer:

1. The holder shall indemnify the United States against any liability for damage to life or property arising from the occupancy or use of public lands under this grant.
2. The holder shall comply with all applicable Federal laws and regulations existing or hereafter enacted or promulgated. In any event, the holder shall comply with the Toxic Substances Control Act of 1976 as amended, 15 USC 2601 et seq. (1982) with regards to any toxic substances that are used, generated by or stored on the right-of-way or on facilities authorized under this right-of-way grant. (See 40 CFR, Part 702-799 and especially, provisions on polychlorinated biphenyls, 40 CFR 761.1-761.193.) Additionally, any release of toxic substances (leaks, spills, etc.) in excess of the reportable quantity established by 40 CFR, Part 117 shall be reported as required by the Comprehensive Environmental Response, Compensation, and Liability Act, section 102b. A copy of any report required or requested by any Federal agency or State government as a result of a reportable release or spill of any toxic substances shall be furnished to the authorized officer concurrent with the filing of the reports to the involved Federal agency or State government.
3. The holder agrees to indemnify the United States against any liability arising from the release of any hazardous substance or hazardous waste (as these terms are defined in the Comprehensive Environmental Response, Compensation and Liability Act of 1980, 42 U.S.C. 9601, et seq. or the Resource Conservation and Recovery Act, 42 U.S.C. 6901, et seq.) on the Right-of-Way (unless the release or threatened release is wholly unrelated to the Right-of-Way holder's activity on the Right-of-Way), or resulting from the activity of the Right-of-Way holder on the Right-of-Way. This agreement applies without regard to whether a release is caused by the holder, its agent, or unrelated third parties.
4. There will be no clearing or blading of the right-of-way unless otherwise agreed to in writing by the Authorized Officer.
5. Power lines shall be constructed and designed in accordance to standards outlined in

"Suggested Practices for Avian Protection on Power lines: The State of the Art in 2006" Edison Electric Institute, APLIC, and the California Energy Commission 2006 . The holder shall assume the burden and expense of proving that pole designs not shown in the above publication deter raptor perching, roosting, and nesting. Such proof shall be provided by a raptor expert approved by the Authorized Officer. The BLM reserves the right to require modification or additions to all powerline structures placed on this right-of-way, should they be necessary to ensure the safety of large perching birds. Such modifications and/or additions shall be made by the holder without liability or expense to the United States.

Raptor deterrence will consist of but not limited to the following: triangle perch discouragers shall be placed on each side of the cross arms and a nonconductive perching deterrence shall be placed on all vertical poles that extend past the cross arms.

6. The holder shall minimize disturbance to existing fences and other improvements on public lands. The holder is required to promptly repair improvements to at least their former state. Functional use of these improvements will be maintained at all times. The holder will contact the owner of any improvements prior to disturbing them. When necessary to pass through a fence line, the fence shall be braced on both sides of the passageway prior to cutting the fence. No permanent gates will be allowed unless approved by the Authorized Officer.

7. The BLM serial number assigned to this authorization shall be posted in a permanent, conspicuous manner where the power line crosses roads and at all serviced facilities. Numbers will be at least two inches high and will be affixed to the pole nearest the road crossing and at the facilities served.

8. Upon cancellation, relinquishment, or expiration of this grant, the holder shall comply with those abandonment procedures as prescribed by the Authorized Officer.

9. All surface structures (poles, lines, transformers, etc.) shall be removed within 180 days of abandonment, relinquishment, or termination of use of the serviced facility or facilities or within 180 days of abandonment, relinquishment, cancellation, or expiration of this grant, whichever comes first. This will not apply where the power line extends service to an active, adjoining facility or facilities.

10. Any cultural resource (historic or prehistoric site or object) discovered by the holder, or any person working on the holder's behalf, on public or Federal land shall be immediately reported to the Authorized Officer. The holder shall suspend all operations in the immediate area of such discovery until written authorization to proceed is issued by the Authorized Officer. An evaluation of the discovery will be made by the Authorized Officer to determine appropriate actions to prevent the loss of significant cultural or scientific values. The holder will be responsible for the cost of evaluation and any decision as to the proper mitigation measures will be made by the Authorized Officer after consulting with the holder.

OR

If the entire project is covered under the Permian Basin Programmatic Agreement (cultural resources only):

The proponent has contributed funds commensurate to the undertaking into an account for offsite mitigation. Participation in the PA serves as mitigation for the effects of this project on cultural resources. If any human skeletal remains, funerary objects, sacred objects, or objects of cultural patrimony are discovered at any time during construction, all construction activities shall halt and the BLM will be notified as soon as possible within 24 hours. Work shall not resume until a Notice to Proceed is issued by the BLM. See Stipulation 11 for more information.

If the proposed project is split between a Class III inventory and a Permian Basin Programmatic

Agreement contribution, the portion of the project covered under Class III inventory should default to the first paragraph stipulations.

11. The holder is hereby obligated to comply with procedures established in the Native American Graves Protection and Repatriation Act (NAGPRA) to protect such cultural items as human remains, associated funerary objects, sacred objects, and objects of cultural patrimony discovered inadvertently during the course of project implementation. In the event that any of the cultural items listed above are discovered during the course of project work, the proponent shall immediately halt the disturbance and contact the BLM within 24 hours for instructions. The proponent or initiator of any project shall be held responsible for protecting, evaluating, reporting, excavating, treating, and disposing of these cultural items according to the procedures established by the BLM in consultation with Indian Tribes."

12. Any paleontological resource (historic or prehistoric site or object) discovered by the holder, or any person working on the holder's behalf, on public or Federal land shall be immediately reported to the Authorized Officer. The holder shall suspend all operations in the immediate area of such discovery until written authorization to proceed is issued by the Authorized Officer. An evaluation of the discovery will be made by the Authorized Officer to determine appropriate actions to prevent the loss of significant cultural or scientific values. The holder will be responsible for the cost of evaluation and any decision as to the proper mitigation measures will be made by the Authorized Officer after consulting with the holder.

13. Special Stipulations:

For reclamation remove poles, lines, transformer, etc. and dispose of properly.
Fill in any holes from the poles removed.

VII. INTERIM RECLAMATION

During the life of the development, all disturbed areas not needed for active support of production operations should undergo interim reclamation in order to minimize the environmental impacts of development on other resources and uses.

Within six (6) months of well completion, operators should work with BLM surface management specialists (Jim Amos: 575-234-5909) to devise the best strategies to reduce the size of the location. Interim reclamation should allow for remedial well operations, as well as safe and efficient removal of oil and gas.

During reclamation, the removal of caliche is important to increasing the success of revegetating the site. Removed caliche that is free of contaminants may be used for road repairs, fire walls or for building other roads and locations. In order to operate the well or complete workover operations, it may be necessary to drive, park and operate on restored interim vegetation within the previously disturbed area. Disturbing revegetated areas for production or workover operations will be allowed. If there is significant disturbance and loss of vegetation, the area will need to be revegetated. Communicate with the appropriate BLM office for any exceptions/exemptions if needed.

All disturbed areas after they have been satisfactorily prepared need to be reseeded with the seed mixture provided below.

Upon completion of interim reclamation, the operator shall submit a Sundry Notices and Reports on Wells, Subsequent Report of Reclamation (Form 3160-5).

VIII. FINAL ABANDONMENT & RECLAMATION

At final abandonment, well locations, production facilities, and access roads must undergo "final" reclamation so that the character and productivity of the land are restored.

Earthwork for final reclamation must be completed within six (6) months of well plugging. All pads, pits, facility locations and roads must be reclaimed to a satisfactory revegetated, safe, and stable condition, unless an agreement is made with the landowner or BLM to keep the road and/or pad intact.

After all disturbed areas have been satisfactorily prepared, these areas need to be revegetated with the seed mixture provided below. Seeding should be accomplished by drilling on the contour whenever practical or by other approved methods. Seeding may need to be repeated until revegetation is successful, as determined by the BLM.

Operators shall contact a BLM surface protection specialist prior to surface abandonment operations for site specific objectives (Jim Amos: 575-234-5909).

Ground-level Abandoned Well Marker to avoid raptor perching: Upon the plugging and subsequent abandonment of the well, the well marker will be installed at ground level on a plate containing the pertinent information for the plugged well.

Seed Mixture 2, for Sandy Sites

The holder shall seed all disturbed areas with the seed mixture listed below. The seed mixture shall be planted in the amounts specified in pounds of pure live seed (PLS)* per acre. There shall be no primary or secondary noxious weeds in the seed mixture. Seed will be tested and the viability testing of seed will be done in accordance with State law (s) and within nine (9) months prior to purchase. Commercial seed will be either certified or registered seed. The seed container will be tagged in accordance with State law(s) and available for inspection by the authorized officer.

Seed will be planted using a drill equipped with a depth regulator to ensure proper depth of planting where drilling is possible. The seed mixture will be evenly and uniformly planted over the disturbed area (smaller/heavier seeds have a tendency to drop the bottom of the drill and are planted first). The holder shall take appropriate measures to ensure this does not occur. Where drilling is not possible, seed will be broadcast and the area shall be raked or chained to cover the seed. When broadcasting the seed, the pounds per acre are to be doubled. The seeding will be repeated until a satisfactory stand is established as determined by the authorized officer. Evaluation of growth will not be made before completion of at least one full growing season after seeding.

Species to be planted in pounds of pure live seed* per acre:

Species

	<u>lb/acre</u>
Sand dropseed (<i>Sporobolus cryptandrus</i>)	1.0
Sand love grass (<i>Eragrostis trichodes</i>)	1.0
Plains bristlegrass (<i>Setaria macrostachya</i>)	2.0

*Pounds of pure live seed:

Pounds of seed x percent purity x percent germination = pounds pure live seed

PECOS DISTRICT DRILLING CONDITIONS OF APPROVAL

OPERATOR'S NAME:	COG Operating, LLC
LEASE NO.:	NMNM-120906
WELL NAME & NO.:	Gin and Tectonic Federal Com 708H
SURFACE HOLE FOOTAGE:	0250' FSL & 0970' FWL
BOTTOM HOLE FOOTAGE:	0050' FNL & 0330' FWL Sec. 32, T.23 S., R.32 E.
LOCATION:	Section 05, T.24 S., R.32 E., NMPM
COUNTY:	Lea County, New Mexico

COA

H2S	<input type="radio"/> Yes	<input checked="" type="radio"/> No	
Potash	<input checked="" type="radio"/> None	<input type="radio"/> Secretary	<input type="radio"/> R-111-P
Cave/Karst Potential	<input checked="" type="radio"/> Low	<input type="radio"/> Medium	<input type="radio"/> High
Cave/Karst Potential	<input type="radio"/> Critical		
Variance	<input type="radio"/> None	<input checked="" type="radio"/> Flex Hose	<input type="radio"/> Other
Wellhead	<input checked="" type="radio"/> Conventional	<input type="radio"/> Multibowl	<input type="radio"/> Both
Other	<input type="checkbox"/> 4 String Area	<input type="checkbox"/> Capitan Reef	<input type="checkbox"/> WIPP
Other	<input type="checkbox"/> Fluid Filled	<input type="checkbox"/> Cement Squeeze	<input type="checkbox"/> Pilot Hole
Special Requirements	<input type="checkbox"/> Water Disposal	<input checked="" type="checkbox"/> COM	<input type="checkbox"/> Unit

Possible water flows in the Delaware and Bone Spring Lime.

Possible lost circulation in the Salado, Castile, Delaware, and Bone Spring Lime.

A. HYDROGEN SULFIDE

Hydrogen Sulfide (H2S) monitors shall be installed prior to drilling out the surface shoe. If H2S is detected in concentrations greater than 100 ppm, the Hydrogen Sulfide area shall meet Onshore Order 6 requirements, which includes equipment and personnel/public protection items. If Hydrogen Sulfide is encountered, provide measured values and formations to the BLM.

B. CASING

1. The **10-3/4** inch surface casing shall be set at approximately **1010** feet (a minimum of 25 feet (Lea County) into the Rustler Anhydrite and above the salt) and cemented to the surface.
 - a. If cement does not circulate to the surface, the appropriate BLM office shall be notified and a temperature survey utilizing an electronic type temperature survey with surface log readout will be used or a cement bond log shall be run to verify the top of the cement. Temperature survey will be run a minimum of six hours after pumping cement and ideally between 8-10 hours after completing the cement job.
 - b. Wait on cement (WOC) time for a primary cement job will be a minimum of **8 hours** or 500 pounds compressive strength, whichever is greater. (This is to include the lead cement)
 - c. Wait on cement (WOC) time for a remedial job will be a minimum of 4 hours after bringing cement to surface or 500 pounds compressive strength, whichever is greater.
 - d. If cement falls back, remedial cementing will be done prior to drilling out that string.
2. The minimum required fill of cement behind the **7-5/8** inch intermediate casing is:
 - Cement to surface. If cement does not circulate see B.1.a, c-d above.
3. The minimum required fill of cement behind the **5-1/2** inch production casing is:
 - Cement should tie-back at least **200 feet** into previous casing string. Operator shall provide method of verification.

C. PRESSURE CONTROL

1. Minimum working pressure of the blowout preventer (BOP) and related equipment (BOPE) required for drilling below the surface casing shoe shall be **5000 (5M) psi**.
2. Minimum working pressure of the blowout preventer (BOP) and related equipment (BOPE) required for drilling below the intermediate casing shoe shall be **10,000 (10M) psi**. **Variance is approved to use a 5000 (5M) Annular which shall be tested to 3500 psi.**

D. SPECIAL REQUIREMENT (S)**Communitization Agreement**

- The operator will submit a Communitization Agreement to the Santa Fe Office, 301 Dinosaur Trail Santa Fe, New Mexico 87508, at least 90 days before the anticipated date of first production from a well subject to a spacing order issued by the New Mexico Oil Conservation Division. The Communitization Agreement will include the signatures of all working interest owners in all Federal and Indian leases subject to the Communitization Agreement (i.e., operating rights owners and lessees of record), or certification that the operator has obtained the written signatures of all such owners and will make those signatures available to the BLM immediately upon request.
- If the operator does not comply with this condition of approval, the BLM may take enforcement actions that include, but are not limited to, those specified in 43 CFR 3163.1.
- In addition, the well sign shall include the surface and bottom hole lease numbers. When the Communitization Agreement number is known, it shall also be on the sign.

GENERAL REQUIREMENTS

The BLM is to be notified in advance for a representative to witness:

- a. Spudding well (minimum of 24 hours)
- b. Setting and/or Cementing of all casing strings (minimum of 4 hours)
- c. BOPE tests (minimum of 4 hours)

☒ Lea County

Call the Hobbs Field Station, 414 West Taylor, Hobbs NM 88240, (575)
393-3612

1. Unless the production casing has been run and cemented or the well has been properly plugged, the drilling rig shall not be removed from over the hole without prior approval.
 - a. In the event the operator has proposed to drill multiple wells utilizing a skid/walking rig. Operator shall secure the wellbore on the current well, after installing and testing the wellhead, by installing a blind flange of like pressure rating to the wellhead and a pressure gauge that can be monitored while drilling is performed on the other well(s).
 - b. When the operator proposes to set surface casing with Spudder Rig
 - Notify the BLM when moving in and removing the Spudder Rig.
 - Notify the BLM when moving in the 2nd Rig. Rig to be moved in within 90 days of notification that Spudder Rig has left the location.
 - BOP/BOPE test to be conducted per Onshore Oil and Gas Order No. 2 as soon as 2nd Rig is rigged up on well.
2. Floor controls are required for 3M or Greater systems. These controls will be on the rig floor, unobstructed, readily accessible to the driller and will be operational at all times during drilling and/or completion activities. Rig floor is defined as the area immediately around the rotary table; the area immediately above the substructure on which the draw works are located, this does not include the dog house or stairway area.
3. The record of the drilling rate along with the GR/N well log run from TD to surface (horizontal well – vertical portion of hole) shall be submitted to the BLM office as well as all other logs run on the borehole 30 days from completion. If available, a digital copy of the logs is to be submitted in addition to the paper copies. The Rustler top and top and bottom of Salt are to be recorded on the Completion Report.

A. CASING

1. Changes to the approved APD casing program need prior approval if the items substituted are of lesser grade or different casing size or are Non-API. The Operator can exchange the components of the proposal with that of superior strength (i.e. changing from J-55 to N-80, or from 36# to 40#). Changes to the approved cement program need prior approval if the altered cement plan has less volume or strength or if the changes are substantial (i.e. Multistage tool, ECP, etc.). The initial wellhead installed on the well will remain on the well with spools used as needed.
2. Wait on cement (WOC) for Water Basin: After cementing but before commencing any tests, the casing string shall stand cemented under pressure until both of the following conditions have been met: 1) cement reaches a minimum compressive strength of 500 psi at the shoe, 2) until cement has been in place at least 8 hours. WOC time will be recorded in the driller's log. See individual casing strings for details regarding lead cement slurry requirements. The casing integrity test can be done (prior to the cement setting up) immediately after bumping the plug.
3. Provide compressive strengths including hours to reach required 500 pounds compressive strength prior to cementing each casing string. Have well specific cement details onsite prior to pumping the cement for each casing string.
4. No pea gravel permitted for remedial or fall back remedial without prior authorization from the BLM engineer.
5. On that portion of any well approved for a 5M BOPE system or greater, a pressure integrity test of each casing shoe shall be performed. Formation at the shoe shall be tested to a minimum of the mud weight equivalent anticipated to control the formation pressure to the next casing depth or at total depth of the well. This test shall be performed before drilling more than 20 feet of new hole.
6. If hardband drill pipe is rotated inside casing, returns will be monitored for metal. If metal is found in samples, drill pipe will be pulled and rubber protectors which have a larger diameter than the tool joints of the drill pipe will be installed prior to continuing drilling operations.

B. PRESSURE CONTROL

1. All blowout preventer (BOP) and related equipment (BOPE) shall comply with well control requirements as described in Onshore Oil and Gas Order No. 2 and API RP 53 Sec. 17.
2. If a variance is approved for a flexible hose to be installed from the BOP to the choke manifold, the following requirements apply: The flex line must meet the requirements of API 16C. Check condition of flexible line from BOP to choke manifold, replace if exterior is damaged or if line fails test. Line to be as straight as possible with no hard bends and is to be anchored according to Manufacturer's requirements. The flexible hose can be exchanged with a hose of equal size and equal or greater pressure rating. Anchor requirements, specification sheet and hydrostatic pressure test certification matching the hose in service, to be onsite for review. These documents shall be posted in the company man's trailer and on the rig floor.
3. 5M or higher system requires an HCR valve, remote kill line and annular to match. The remote kill line is to be installed prior to testing the system and tested to stack pressure.
5. The appropriate BLM office shall be notified a minimum of 4 hours in advance for a representative to witness the tests.
 - a. In a water basin, for all casing strings utilizing slips, these are to be set as soon as the crew and rig are ready and any fallback cement remediation has been done. The casing cut-off and BOP installation can be initiated four hours after installing the slips, which will be approximately six hours after bumping the plug. For those casing strings not using slips, the minimum wait time before cut-off is eight hours after bumping the plug. BOP/BOPE testing can begin after cut-off or once cement reaches 500 psi compressive strength (including lead when specified), whichever is greater. However, if the float does not hold, cut-off cannot be initiated until cement reaches 500 psi compressive strength (including lead when specified).
 - b. The tests shall be done by an independent service company utilizing a test plug not a cup or J-packer. The operator also has the option of utilizing an independent tester to test without a plug (i.e. against the casing) pursuant to Onshore Order 2 with the pressure not to exceed 70% of the burst rating for the casing. Any test against the casing must meet the WOC time for water basin (8 hours) or potash (24 hours) or 500 pounds compressive strength, whichever is greater, prior to initiating the test (see casing segment as lead cement may be critical item).

- c. The test shall be run on a 5000 psi chart for a 2-3M BOP/BOP, on a 10000 psi chart for a 5M BOP/BOPE and on a 15000 psi chart for a 10M BOP/BOPE. If a linear chart is used, it shall be a one hour chart. A circular chart shall have a maximum 2 hour clock. If a twelve hour or twenty-four hour chart is used, tester shall make a notation that it is run with a two hour clock.
- d. The results of the test shall be reported to the appropriate BLM office.
- e. All tests are required to be recorded on a calibrated test chart. A copy of the BOP/BOPE test chart and a copy of independent service company test will be submitted to the appropriate BLM office.
- f. The BOP/BOPE test shall include a low pressure test from 250 to 300 psi. The test will be held for a minimum of 10 minutes if test is done with a test plug and 30 minutes without a test plug. This test shall be performed prior to the test at full stack pressure.
- g. BOP/BOPE must be tested by an independent service company within 500 feet of the top of the Wolfcamp formation if the time between the setting of the intermediate casing and reaching this depth exceeds 20 days. This test does not exclude the test prior to drilling out the casing shoe as per Onshore Order No. 2.

C. DRILLING MUD

Mud system monitoring equipment, with derrick floor indicators and visual and audio alarms, shall be operating before drilling into the Wolfcamp formation, and shall be used until production casing is run and cemented.

D. WASTE MATERIAL AND FLUIDS

All waste (i.e. drilling fluids, trash, salts, chemicals, sewage, gray water, etc.) created as a result of drilling operations and completion operations shall be safely contained and disposed of properly at a waste disposal facility. No waste material or fluid shall be disposed of on the well location or surrounding area.

Porto-johns and trash containers will be on-location during fracturing operations or any other crew-intensive operations.

JAM 11102020

COG OPERATING LLC
HYDROGEN SULFIDE DRILLING OPERATIONS PLAN

1. HYDROGEN SULFIDE TRAINING

All personnel, whether regularly assigned, contracted, or employed on an unscheduled basis, will receive training from a qualified instructor in the following areas prior to commencing drilling operations on this well:

- a. The hazards and characteristics of hydrogen sulfide (H₂S).
- b. The proper use and maintenance of personal protective equipment and life support systems.
- c. The proper use of H₂S detectors, alarms, warning systems, briefing areas, evacuation procedures, and prevailing winds.
- d. The proper techniques for first aid and rescue procedures.

In addition, supervisory personnel will be trained in the following areas:

- a. The effects of H₂S on metal components. If high tensile tubulars are to be used, personnel will be trained in their special maintenance requirements.
- b. Corrective action and shut-in procedures when drilling or reworking a well and blowout prevention and well control procedures.
- c. The contents and requirements of the H₂S Drilling Operations Plan and the Public Protection Plan.

There will be an initial training session just prior to encountering a known or probable H₂S zone (within 3 days or 500 feet) and weekly H₂S and well control drills for all personnel in each crew. The initial training session shall include a review of the site specific H₂S Drilling Operations Plan and the Public Protection Plan. This plan shall be available at the well site. All personnel will be required to carry documentation that they have received the proper training.

2. H₂S SAFETY EQUIPMENT AND SYSTEMS

Note: All H₂S safety equipment and systems will be installed, tested, and operational when drilling reaches a depth of 500 feet above, or three days prior to penetrating the first zone containing or reasonably expected to contain H₂S. If H₂S greater than 100 ppm is encountered in the gas stream we will shut in and install H₂S equipment.

- a. Well Control Equipment:
 - Flare line.
 - Choke manifold with remotely operated choke.
 - Blind rams and pipe rams to accommodate all pipe sizes with properly sized closing unit.
 - Auxiliary equipment to include: annular preventer, mud-gas separator, rotating head.

- b. Protective equipment for essential personnel:
Mark II Surviveair 30-minute units located in the dog house and at briefing areas.
- c. H2S detection and monitoring equipment:
2 - portable H2S monitor positioned on location for best coverage and response. These units have warning lights and audible sirens when H2S levels of 20 ppm are reached.
- d. Visual warning systems:
Caution/Danger signs shall be posted on roads providing direct access to location. Signs will be painted a high visibility yellow with black lettering of sufficient size to be readable at a reasonable distance from the immediate location. Bilingual signs will be used, when appropriate. See example attached.
- e. Mud Program:
The mud program has been designed to minimize the volume of H2S circulated to the surface.
- f. Metallurgy:
All drill strings, casings, tubing, wellhead, blowout preventers, drilling spool, kill lines, choke manifold and lines, and valves shall be suitable for H2S service.
- g. Communication:
Company vehicles equipped with cellular telephone.

COG OPERATING LLC has conducted a review to determine if an H2S contingency plan is required for the above referenced well. We were able to conclude that any potential hazardous volume would be minimal. H2S concentrations of wells in this area from surface to TD are low enough; therefore, we do not believe that an H2S contingency plan is necessary.

W A R N I N G

**YOU ARE ENTERING AN H₂S AREA
AUTHORIZED PERSONNEL ONLY**

- 1. BEARDS OR CONTACT LENSES NOT ALLOWED***
- 2. HARD HATS REQUIRED***
- 3. SMOKING IN DESIGNATED AREAS ONLY***
- 4. BE WIND CONSCIOUS AT ALL TIMES***
- 5. CK WITH COG OPERATING LLC FOREMAN AT MAIN OFFICE***

COG OPERATING LLC

1-575-748-6940

EMERGENCY CALL LIST

	<u>OFFICE</u>	<u>MOBILE</u>
COG OPERATING LLC OFFICE	575-748-6940	
SETH WILD	432-683-7443	432-528-3633
WALTER ROYE	575-748-6940	432-934-1886

EMERGENCY RESPONSE NUMBERS

	<u>OFFICE</u>
STATE POLICE	575-748-9718
EDDY COUNTY SHERIFF	575-746-2701
EMERGENCY MEDICAL SERVICES (AMBULANCE)	911 or 575-746-2701
EDDY COUNTY EMERGENCY MANAGEMENT (HARRY BURGESS)	575-887-9511
STATE EMERGENCY RESPONSE CENTER (SERC)	575-476-9620
CARLSBAD POLICE DEPARTMENT	575-885-2111
CARLSBAD FIRE DEPARTMENT	575-885-3125
NEW MEXICO OIL CONSERVATION DIVISION	575-748-1283
INDIAN FIRE & SAFETY	800-530-8693
HALLIBURTON SERVICES	800-844-8451

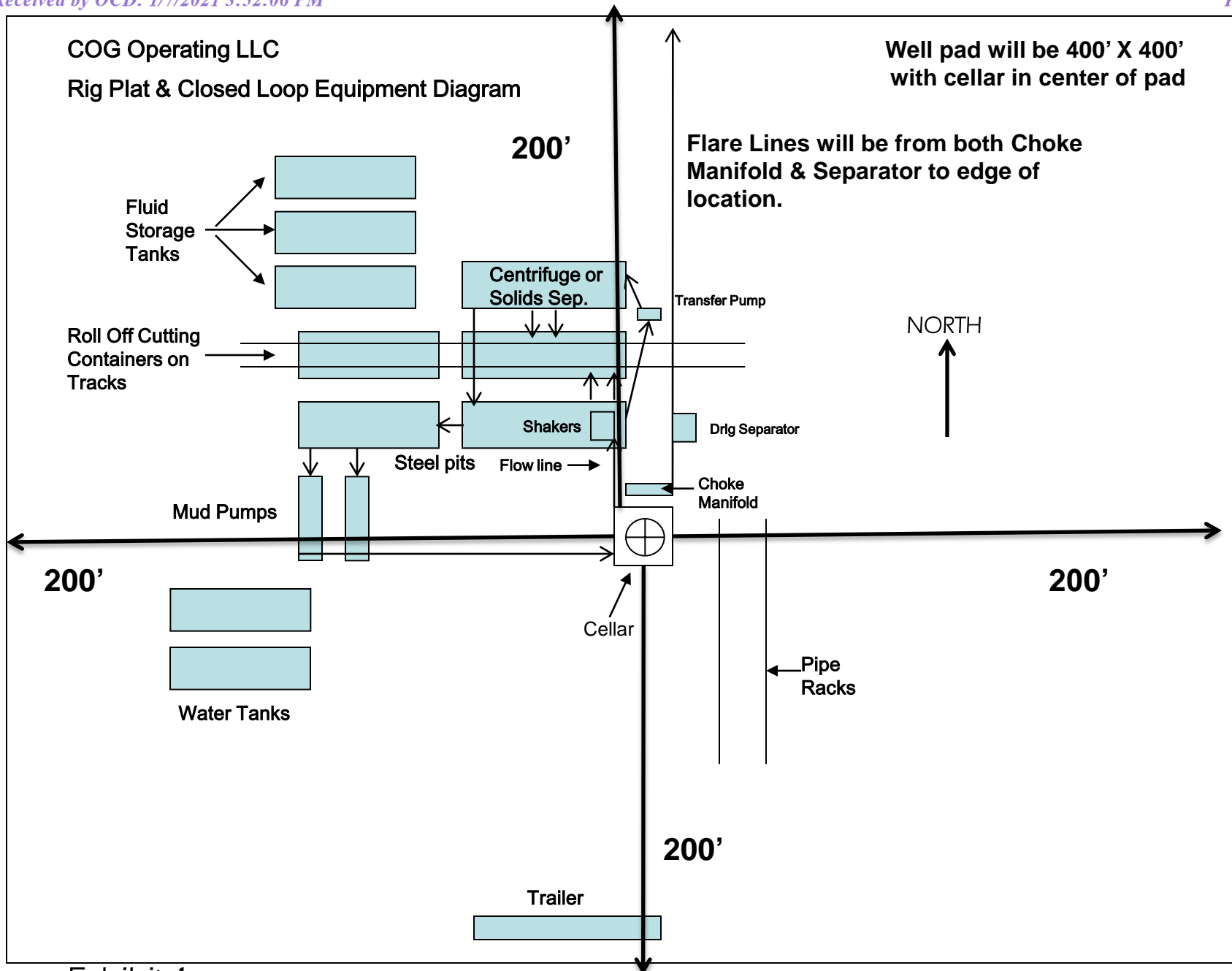


Exhibit 1

Intent ☐ As Drilled ☐

API #		
Operator Name:	Property Name:	Well Number

Kick Off Point (KOP)

UL	Section	Township	Range	Lot	Feet	From N/S	Feet	From E/W	County
Latitude					Longitude				NAD

First Take Point (FTP)

UL	Section	Township	Range	Lot	Feet	From N/S	Feet	From E/W	County
Latitude					Longitude				NAD

Last Take Point (LTP)

UL	Section	Township	Range	Lot	Feet	From N/S	Feet	From E/W	County
Latitude					Longitude				NAD

Is this well the defining well for the Horizontal Spacing Unit? ☐Is this well an infill well? ☐

If infill is yes please provide API if available, Operator Name and well number for Defining well for Horizontal Spacing Unit.

API #		
Operator Name:	Property Name:	Well Number

KZ 06/29/2018

District I
1625 N. French Dr., Hobbs, NM 88240
Phone:(575) 393-6161 Fax:(575) 393-0720
District II
811 S. First St., Artesia, NM 88210
Phone:(575) 748-1283 Fax:(575) 748-9720
District III
1000 Rio Brazos Rd., Aztec, NM 87410
Phone:(505) 334-6178 Fax:(505) 334-6170
District IV
1220 S. St Francis Dr., Santa Fe, NM 87505
Phone:(505) 476-3470 Fax:(505) 476-3462

State of New Mexico
Energy, Minerals and Natural Resources
Oil Conservation Division
1220 S. St Francis Dr.
Santa Fe, NM 87505

CONDITIONS

Action 14216

CONDITIONS OF APPROVAL

Operator:			OGRID:	Action Number:	Action Type:
COG OPERATING LLC 600 W Illinois Ave Midland, TX79701			229137	14216	FORM 3160-3
OCD Reviewer	Condition				
pkautz	Will require a File As Drilled C-102 and a Directional Survey with the C-104				
pkautz	Once the well is spud, to prevent ground water contamination through whole or partial conduits from the surface, the operator shall drill without interruption through the fresh water zone or zones and shall immediately set in cement the water protection string				