

Submit 1 Copy To Appropriate District Office
District I - (575) 393-6161
1625 N. French Dr., Hobbs, NM 88240
District II - (575) 748-1283
811 S. First St., Artesia, NM 88210
District III - (505) 334-6178
1000 Rio Brazos Rd., Aztec, NM 87410
District IV - (505) 476-3460
1220 S. St. Francis Dr., Santa Fe, NM 87505

State of New Mexico
Energy, Minerals and Natural Resources

Form C-103
Revised July 18, 2013

OIL CONSERVATION DIVISION
1220 South St. Francis Dr.
Santa Fe, NM 87505

WELL API NO.
30-025-35828

5. Indicate Type of Lease
STATE ☐ FEE ☒

6. State Oil & Gas Lease No.

7. Lease Name or Unit Agreement Name
Ruby

8. Well Number **#2**

9. OGRID Number
240974

10. Pool name or Wildcat
Nadine; Drinkard-Abo

SUNDRY NOTICES AND REPORTS ON WELLS

(DO NOT USE THIS FORM FOR PROPOSALS TO DRILL OR TO DEEPEN OR PLUG BACK TO A DIFFERENT RESERVOIR. USE "APPLICATION FOR PERMIT" (FORM C-101) FOR SUCH PROPOSALS.)

1. Type of Well: Oil Well ☒ Gas Well ☐ Other

2. Name of Operator
Legacy Reserves Operating LP

3. Address of Operator
P.O. Box 10848, Midland, TX 79702

4. Well Location

Unit Letter **K** : **2310** feet from the **S** line and **1650** feet from the **W** line
Section **24** Township **19S** Range **38E** NMPM County **Lea**

11. Elevation (Show whether DR, RKB, RT, GR, etc.)
3587' GR

12. Check Appropriate Box to Indicate Nature of Notice, Report or Other Data

NOTICE OF INTENTION TO:

PERFORM REMEDIAL WORK ☐ PLUG AND ABANDON ☐
TEMPORARILY ABANDON ☐ CHANGE PLANS ☐
PULL OR ALTER CASING ☐ MULTIPLE COMPL ☐
DOWNHOLE COMMINGLE ☐
CLOSED-LOOP SYSTEM ☐
OTHER: ☐

SUBSEQUENT REPORT OF:

REMEDIAL WORK ☐ ALTERING CASING ☐
COMMENCE DRILLING OPNS. ☐ **P AND A** ☒
CASING/CEMENT JOB ☐ PNR
OTHER: ☐

13. Describe proposed or completed operations. (Clearly state all pertinent details, and give pertinent dates, including estimated date of starting any proposed work). SEE RULE 19.15.7.14 NMAC. For Multiple Completions: Attach wellbore diagram of proposed completion or recompletion.

01/15/21 MIRU plugging equipment. 01/18/21 POH w/ rods & pump. Dug out cellar. ND well head, NU BOP. RIH w/ 5 1/2" CIBP @ 7020'. 01/19/21 Set 5 1/2" CIBP @ 7020'. Circ'd hole w/ MLF. Pressure tested csg, held 500 PSI. Spotted 25 sx class C cmt @ 7020-6773'. Spotted 25 sx class C cmt @ 4360-4113'. Spotted 25 sx class C cmt @ 2700-2453'. WOC. Tagged plug @ 2445'. Perf'd csg @ 1770'. Sqz'd 50 sx class C cmt @ 1770-1570'. 01/20/21 Tagged plug @ 1547'. Spotted 25 sx class C cmt @ 220' & circulated to surface. Rigged down. 01/21/21 Moved in backhoe and welder, Cut off well head and stopped due to needing more cement. 01/22/21 Topped off well with cmt to surface. Kerry Fortner approved cmt. Installed Under Ground Dry Hole Marker, backfilled cellar, cut off deadmen, cleaned location, & moved off.

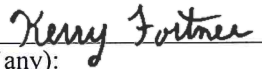
Spud Date:

Rig Release Date:

I hereby certify that the information above is true and complete to the best of my knowledge and belief.

SIGNATURE  TITLE Compliance Coordinator DATE 1/29/2021

Type or print name Melanie Reyes E-mail address: mreyes@legacyreserves.com PHONE: (432) 221-6358
For State Use Only


APPROVED BY:  TITLE Compliance Officer A DATE 2/11/21
Conditions of Approval (if any):

Legacy

Author: Abby-BCM & Associates, Inc
 Well Name: Ruby
 Field/Pool: Dadine, Drinkard-Abo
 County: Lea
 State: New Mexico
 Spud Date: 3/4/2002

Well No. #2
 API #: 30-025-35828
 Location: Sec 24, T19S,R33E
2310 FSL, 1650 FWL
 GL: 3587

Description	O.D.	Grade	Weight	Depth	Hole	Cmt Sx	TOC
Surface Csg	8 5/8		24#	1,720	12 1/4	800	0
Prod Csg	5 1/2		17#	7,800	7 7/8	1,790	0



5. Spot 25 sx cmt @ 200' to surface.

8 5/8 24# CSG @ 1,720
 Hole Size: 12 1/4

4. Perf & Sqz 50 sx cmt @ 1770-1570'. WOC & Tag (8 5/8" Shoe & T/Salt)

3. Spot 25 sx cmt @ 2700-2500'. WOC & Tag (B/Salt)

2. Spot 25 sx cmt @ 4360-4160'. (San Andres)

1. Set 5 1/2" CIBP @ 7020'. Circ hole w/ MLF. Pressure test csg. Spot 25 sx class C cmt @ 7020-6820'.

Perfs @ 7080-7140

Perfs @ 7428-7585


5 1/2 17# CSG @ 7,800
 Hole Size: 7 7/8

Legacy

Author: Abby-BCM & Associates, Inc
 Well Name: Ruby
 Field/Pool: Dadine, Drinkard-Abo
 County: Lea
 State: New Mexico
 Spud Date: 3/4/2002

Well No. #2
 API #: 30-025-35828
 Location: Sec 24, T19S,R33E
2310 FSL, 1650 FWL
 GL: 3587

Description	O.D.	Grade	Weight	Depth	Hole	Cmt Sx	TOC
Surface Csg	8 5/8		24#	1,720	12 1/4	800	0
Prod Csg	5 1/2		17#	7,800	7 7/8	1,790	0



5. Spot 25 sx cmt @ 200' to surface.

8 5/8 24# CSG @ 1,720
 Hole Size: 12 1/4

4. Perf & Sqz 50 sx cmt @ 1770-1570'. WOC & Tag (8 5/8" Shoe & T/Salt)

3. Spot 25 sx cmt @ 2700-2500'. WOC & Tag (B/Salt)

2. Spot 25 sx cmt @ 4360-4160'. (San Andres)

1. Set 5 1/2" CIBP @ 7020'. Circ hole w/ MLF. Pressure test csg. Spot 25 sx class C cmt @ 7020-6820'.

Perfs @ 7080-7140

Perfs @ 7428-7585

5 1/2 17# CSG @ 7,800
 Hole Size: 7 7/8

District I

1625 N. French Dr., Hobbs, NM 88240
Phone:(575) 393-6161 Fax:(575) 393-0720

District II

811 S. First St., Artesia, NM 88210
Phone:(575) 748-1283 Fax:(575) 748-9720

District III

1000 Rio Brazos Rd., Aztec, NM 87410
Phone:(505) 334-6178 Fax:(505) 334-6170

District IV

1220 S. St Francis Dr., Santa Fe, NM 87505
Phone:(505) 476-3470 Fax:(505) 476-3462

State of New Mexico
Energy, Minerals and Natural Resources
Oil Conservation Division
1220 S. St Francis Dr.
Santa Fe, NM 87505

CONDITIONS

Action 16242

CONDITIONS OF APPROVAL

Operator:	OGRID:	Action Number:	Action Type:
LEGACY RESERVES OPERATING, LP Suite 1800 Midland, TX79701	240974	16242	C-103P

OCD Reviewer	Condition
kfortner	None