

<b>Well Name:</b> COMANCHE 25-36 FED STATE COM	<b>Well Location:</b> T26S / R35E / SEC 25 / NWNE / 32.0205001 / -103.3172833	<b>County or Parish/State:</b> LEA / NM
<b>Well Number:</b> 4H	<b>Type of Well:</b> OIL WELL	<b>Allottee or Tribe Name:</b>
<b>Lease Number:</b> NMNM125402	<b>Unit or CA Name:</b>	<b>Unit or CA Number:</b>
<b>US Well Number:</b> 300254745200X1	<b>Well Status:</b> Drilling Well	<b>Operator:</b> CAZA OPERATING LLC

Subsequent Report

<b>Type of Submission:</b> Subsequent Report	<b>Type of Action:</b> Drilling Operations
<b>Date Sundry Submitted:</b> 01/31/2021	<b>Time Sundry Submitted:</b> 05:19
<b>Date Operation Actually Began:</b> 01/29/2021	

**Actual Procedure:** 1/29/2021 - Nipple up BOPE and test. Run in hole to 20' above float collar and test casing to 1500spi for 30 mins. Test good. Drill float collar and shoe track. Drill 10' of new hole and perform FIT to 11ppg EMW. FIT test good.

SR Attachments

- PActual Procedure**
- Comanche\_25\_36\_State\_Fed\_Com\_4H\_\_\_FIT\_1\_20210131051927.pdf
  - Comanche\_25\_36\_State\_Fed\_Com\_4H\_\_\_Surface\_Casing\_Test\_20210131051842.pdf
  - Comanche\_25\_36\_State\_Fed\_Com\_4H\_\_\_BOP\_Test\_1\_20210131051810.pdf

Received by OCD: 2/4/2021 4:56:38 AM

Page 2 of 9

Well Name: COMANCHE 25-36 FED STATE COM	Well Location: T26S / R35E / SEC 25 / NWNE / 32.0205001 / -103.3172833	County or Parish/State: LEA / NM
Well Number: 4H	Type of Well: OIL WELL	Allottee or Tribe Name:
Lease Number: NMNM125402	Unit or CA Name:	Unit or CA Number:
US Well Number: 300254745200X1	Well Status: Drilling Well	Operator: CAZA OPERATING LLC

Operator Certification

I certify that the foregoing is true and correct. Title 18 U.S.C. Section 1001 and Title 43 U.S.C. Section 1212, make it a crime for any person knowingly and willfully to make to any department or agency of the United States any false, fictitious or fraudulent statements or representations as to any matter within its jurisdiction. Electronic submission of Sundry Notices through this system satisfies regulations requiring a submission of Form 3160-5 or a Sundry Notice.

Operator Electronic Signature: MORRIS	Signed on: JAN 31, 2021 05:19 AM
Name: CAZA OPERATING LLC	
Title: Engineer	
Street Address: 200 NORTH LORRAINE SUITE 1550	
City: MIDLAND	State: TX
Phone: (432) 638-8475	
Email address: NOT ENTERED	


Field Representative

Representative Name: STEVE MORRIS		
Street Address: 200 N. LORRAINE ST 1550		
City: MIDLAND	State: TX	Zip: 79701
Phone: (985)415-9729		
Email address: steve.morris@morcorengineering.com		


BLM Point of Contact

BLM POC Name: Jonathon W Shepard	BLM POC Title: Petroleum Engineer
BLM POC Phone: 5752345972	BLM POC Email Address: jshepard@blm.gov
Disposition: Accepted	Disposition Date: 02/03/2021
Signature: Jonathon Shepard	






















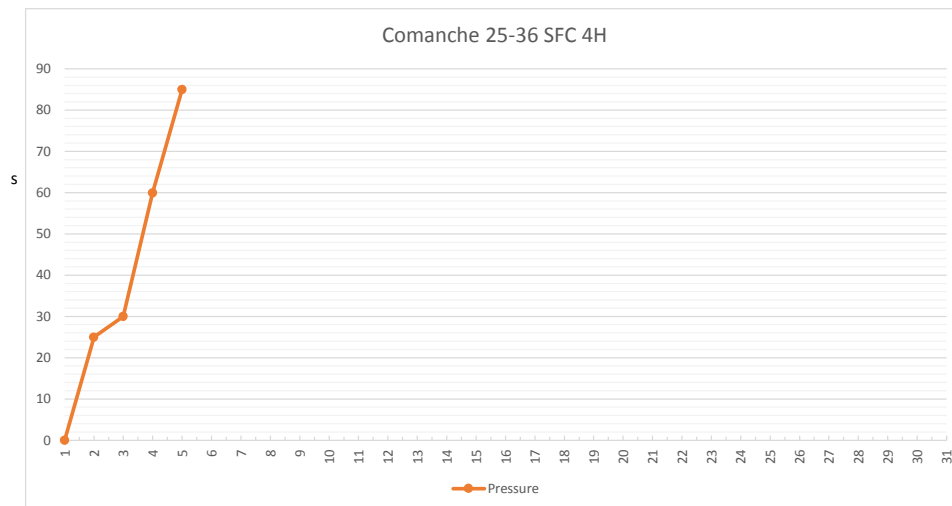
PRINTED IN U.S.A.



Time	Pressure	Well	Comanche 25-36 SFC 4H
14:08	0	Date	30-Jan-21
14:09	25	TVD	1025'
14:10	30	Test MWT	9.4
14:11	60	EMW	11
14:12	85	Rate	1/4 BPM



Shut In





**District I**  
1625 N. French Dr., Hobbs, NM 88240  
Phone:(575) 393-6161 Fax:(575) 393-0720  
**District II**  
811 S. First St., Artesia, NM 88210  
Phone:(575) 748-1283 Fax:(575) 748-9720  
**District III**  
1000 Rio Brazos Rd., Aztec, NM 87410  
Phone:(505) 334-6178 Fax:(505) 334-6170  
**District IV**  
1220 S. St Francis Dr., Santa Fe, NM 87505  
Phone:(505) 476-3470 Fax:(505) 476-3462

**State of New Mexico**  
**Energy, Minerals and Natural Resources**  
**Oil Conservation Division**  
**1220 S. St Francis Dr.**  
**Santa Fe, NM 87505**

CONDITIONS

Action 16855

**CONDITIONS OF APPROVAL**

Operator:	CAZA OPERATING, LLC	200 N Loraine St	OGRID:	249099	Action Number:	16855	Action Type:	C-103N
	Suite 1550	Midland, TX79701						
OCD Reviewer	Condition							
pkautz	None							