




NAVAJO NATION ENVIRONMENTAL PROTECTION AGENCY
UNDERGROUND INJECTION CONTROL PROGRAM
SHIPROCK, NM 87420



ANNUAL DISPOSAL/INJECTION WELL MONITORING REPORT


NAME AND ADDRESS OF EXISTING PERMITTEE NNOGC Exploration and Production, LLC P.O. BOX 5069 WINDOW ROCK, AZ 86515		NAME AND ADDRESS OF SURFACE OWNER Navajo Nation														
LOCATE WELL AND OUTLINE UNIT ON SECTION PLAT - 640 ACRES <div style="text-align: center;">N</div> <div style="display: flex; justify-content: space-around;"> <div style="text-align: center;">W</div> <div style="text-align: center;">E</div> </div>  <div style="text-align: center;">See Attached Plat</div>	STATE NM	COUNTY San Juan	PERMIT NUMBER SWD-259													
	SURFACE LOCATION DESCRIPTION ___ 1/4 of ___ 1/4 of <u>NE</u> 1/4 of <u>NW</u> 1/4 of Section <u>27</u> Township <u>26N</u> Range <u>18W</u>															
	Locate well in two directions from nearest lines of quarter section and drilling unit Surface Location <u>660</u> ft. from (N/S) <u>N</u> Line of quarter section and <u>1980</u> ft. from (E/W) <u>W</u> Line of quarter section															
	<table style="width:100%"> <tr> <td style="width:50%">WELL ACTIVITY</td> <td style="width:50%">TYPE OF PERMIT</td> </tr> <tr> <td>___ Brine Disposal</td> <td><u>X</u> Individual</td> </tr> <tr> <td><u>X</u> Enhanced Recovery</td> <td>___ Area</td> </tr> <tr> <td>___ Hydrocarbon Storage</td> <td>___ Multi-well</td> </tr> <tr> <td>Field Name <u>TOCITO DOME</u></td> <td>Number of Wells <u> </u></td> </tr> <tr> <td>Lease Name <u>NAVAJO TRIBE AR</u></td> <td>Lease Number <u>14-20-0603-8103</u></td> </tr> <tr> <td></td> <td>Well Number <u>8</u></td> </tr> </table>			WELL ACTIVITY	TYPE OF PERMIT	___ Brine Disposal	<u>X</u> Individual	<u>X</u> Enhanced Recovery	___ Area	___ Hydrocarbon Storage	___ Multi-well	Field Name <u>TOCITO DOME</u>	Number of Wells <u> </u>	Lease Name <u>NAVAJO TRIBE AR</u>	Lease Number <u>14-20-0603-8103</u>	
WELL ACTIVITY	TYPE OF PERMIT															
___ Brine Disposal	<u>X</u> Individual															
<u>X</u> Enhanced Recovery	___ Area															
___ Hydrocarbon Storage	___ Multi-well															
Field Name <u>TOCITO DOME</u>	Number of Wells <u> </u>															
Lease Name <u>NAVAJO TRIBE AR</u>	Lease Number <u>14-20-0603-8103</u>															
	Well Number <u>8</u>															

INJECTION PRESSURE				TOTAL VOLUME INJECTED		TUBING - CASING ANNULUS PRESSURE (OPTIONAL MONITORING)	
MONTH	YEAR	AVERAGE PSIG	MAXIMUM PSIG	BBL	MCF	MINIMUM PSIG	MAXIMUM PSIG
JAN	2019			2582			
FEB	2019			2299			
MAR	2019			2296			
APR	2019			2723			
MAY	2019			2618			
JUN	2019			2102			
JUL	2019			1641			
AUG	2019			2358			
SEPT	2019			3104			
OCT	2019			2091			
NOV	2019			1936			
DEC	2019			1936			

NMOCD REC'D
10/7/20

CERTIFICATION

I certify under penalty of law that this document and all attachments were prepared under my direction or supervision in accordance with a system designed to assure that qualified personnel properly gather and evaluate the information submitted. Based on my inquiry of the person or persons who manage the system or those persons directly responsible for gathering the information, the information submitted is, to the best of my knowledge and belief, true, accurate, and complete. I am aware that there are significant penalties for submitting false information, including the possibility of fine and imprisonment for knowing violations. (Section 102.2(d) of the Navajo Nation UIC Regulations.)

NAME AND OFFICIAL TITLE (Please type or print) Michael P. Coley Agent for NNOGC Exploration and Production, LLC	SIGNATURE 	DATE SIGNED 10/6/20
---	---	------------------------

NNEPA Form 2001-11

**NEW MEXICO OIL CONSERVATION COMMISSION
WELL LOCATION AND ACREAGE DEDICATION PLAT**

Form C-102
Supersedes C-128
Effective 1-1-65

All distances must be from the outer boundaries of the Section.

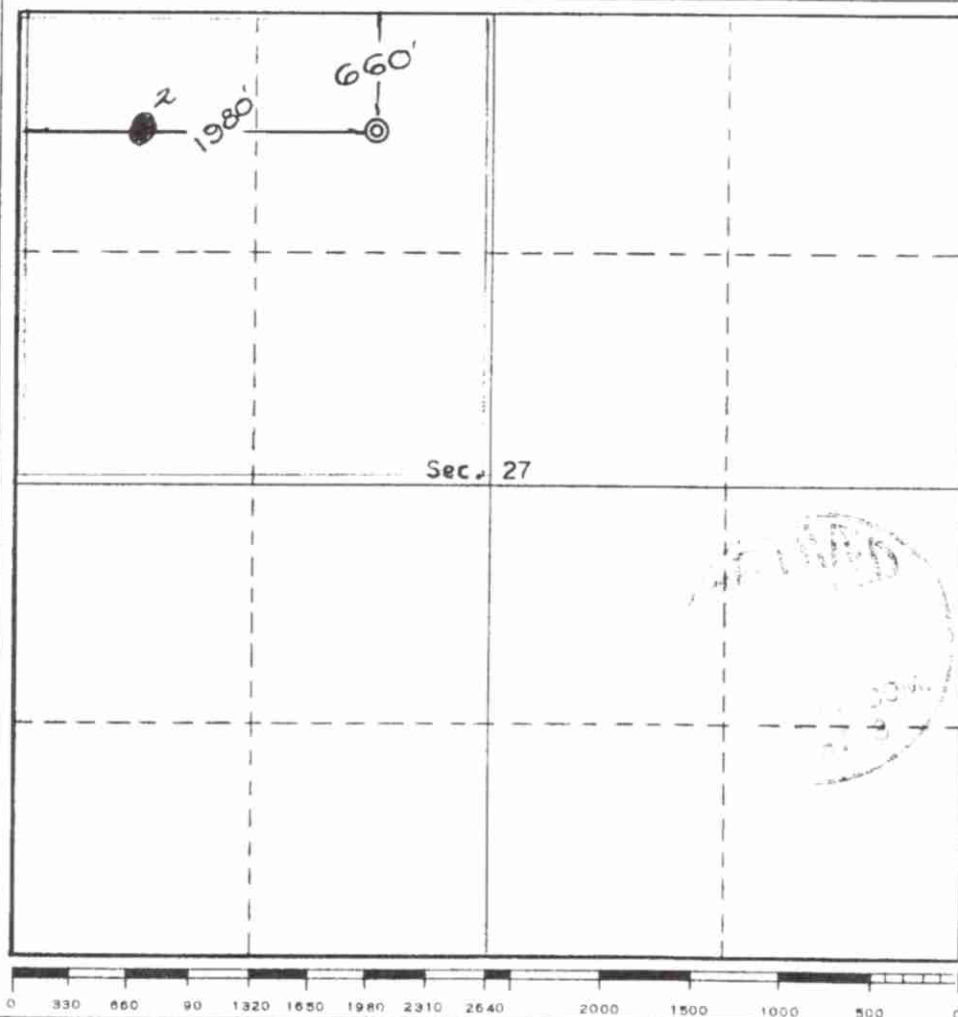
Operator TEXACO, INC.			Lease Navajo AR		Well No. 8
Unit Letter C	Section 27	Township 26 North	Range 18 West	County San Juan	
Actual Footage Location of Well: 660 feet from the North line and 1980 feet from the West line					
Ground Level Elev. 5656	Producing Formation Pennsylvanian		Pool Tocito Dome Penn. "D" Ext.		Dedicated Acreage: 160 Acres

1. Outline the acreage dedicated to the subject well by colored pencil or hachure marks on the plat below.
2. If more than one lease is dedicated to the well, outline each and identify the ownership thereof (both as to working interest and royalty).
3. If more than one lease of different ownership is dedicated to the well, have the interests of all owners been consolidated by communitization, unitization, force-pooling, etc?

☐ Yes ☐ No If answer is "yes," type of consolidation _____

If answer is "no," list the owners and tract descriptions which have actually been consolidated. (Use reverse side of this form if necessary.) _____

No allowable will be assigned to the well until all interests have been consolidated (by communitization, unitization, forced-pooling, or otherwise) or until a non-standard unit, eliminating such interests, has been approved by the Commission.



CERTIFICATION

I hereby certify that the information contained herein is true and complete to the best of my knowledge and belief.

Tommie Bliss

Name

Tommie Bliss

Position

District Superintendent

Company

Texaco Inc.

Date

May 16, 1974

I hereby certify that the location shown on this plat was taken from field notes of actual surveys made by me or under my supervision and that the same are true and correct to the best of my knowledge and belief.

**REGISTERED LAND SURVEYOR
REG. NO. 3602
E. V. ECHOHAWK
NEW MEXICO**

Date Surveyed

May 14, 1974

Registered Professional Engineer
and/or Land Surveyor

E. V. Echohawk

Certificate No. **3602**

E. V. Echohawk LS

District I

1625 N. French Dr., Hobbs, NM 88240
Phone:(575) 393-6161 Fax:(575) 393-0720

District II

811 S. First St., Artesia, NM 88210
Phone:(575) 748-1283 Fax:(575) 748-9720

District III

1000 Rio Brazos Rd., Aztec, NM 87410
Phone:(505) 334-6178 Fax:(505) 334-6170

District IV

1220 S. St Francis Dr., Santa Fe, NM 87505
Phone:(505) 476-3470 Fax:(505) 476-3462

State of New Mexico
Energy, Minerals and Natural Resources
Oil Conservation Division
1220 S. St Francis Dr.
Santa Fe, NM 87505

CONDITIONS

Action 18940

CONDITIONS OF APPROVAL

Operator:		OGRID:	Action Number:	Action Type:
NNOGC EXPLORATION AND PRODUCTI	1625 Broadway	292875	18940	C-103X
Suite 1000	Denver, CO80202			

OCD Reviewer	Condition
mkuehling	approved for record