

Submit 1 Copy To Appropriate District Office

District I - (575) 393-6161
1625 N. French Dr., Hobbs, NM 88240
District II - (575) 748-1283
811 S. First St., Artesia, NM 88210
District III - (505) 334-6178
1000 Rio Brazos Rd., Aztec, NM 87410
District IV - (505) 476-3460
1220 S. St. Francis Dr., Santa Fe, NM 87505

State of New Mexico
Energy, Minerals and Natural Resources

OIL CONSERVATION DIVISION
1220 South St. Francis Dr.
Santa Fe, NM 87505

Form C-103
Revised July 18, 2013

SUNDRY NOTICES AND REPORTS ON WELLS (DO NOT USE THIS FORM FOR PROPOSALS TO DRILL OR TO DEEPEN OR PLUG BACK TO A DIFFERENT RESERVOIR. USE "APPLICATION FOR PERMIT" (FORM C-101) FOR SUCH PROPOSALS.)		WELL API NO. 30-015-28189
1. Type of Well: Oil Well <input checked="" type="checkbox"/> Gas Well <input type="checkbox"/> Other <input type="checkbox"/>		5. Indicate Type of Lease STATE <input type="checkbox"/> FEE <input checked="" type="checkbox"/>
2. Name of Operator Redwood Operating, LLC		6. State Oil & Gas Lease No.
3. Address of Operator PO Box 1370, Artesia, NM 882111370		7. Lease Name or Unit Agreement Name West Red Lake Unit
4. Well Location Unit Letter <u>1</u> : <u>990</u> feet from the <u>N</u> line and <u>990</u> feet from the <u>W</u> line Section <u>7</u> Township <u>18S</u> Range <u>27E</u> NMPM County <u>Eddy</u>		8. Well Number <u>#39</u>
11. Elevation (Show whether DR, RKB, RT, GR, etc.) 3294' GR		9. OGRID Number 330211
		10. Pool name or Wildcat Red Lake (Qn-Grbg-SA)

12. Check Appropriate Box to Indicate Nature of Notice, Report or Other Data

NOTICE OF INTENTION TO:		SUBSEQUENT REPORT OF:	
PERFORM REMEDIAL WORK <input type="checkbox"/>	PLUG AND ABANDON <input type="checkbox"/>	REMEDIAL WORK <input type="checkbox"/>	ALTERING CASING <input type="checkbox"/>
TEMPORARILY ABANDON <input type="checkbox"/>	CHANGE PLANS <input type="checkbox"/>	COMMENCE DRILLING OPNS. <input type="checkbox"/>	P AND A <input checked="" type="checkbox"/>
PULL OR ALTER CASING <input type="checkbox"/>	MULTIPLE COMPL <input type="checkbox"/>	CASING/CEMENT JOB <input type="checkbox"/>	
DOWNHOLE COMMINGLE <input type="checkbox"/>			
CLOSED-LOOP SYSTEM <input type="checkbox"/>			
OTHER: <input type="checkbox"/>		OTHER: <input type="checkbox"/>	

13. Describe proposed or completed operations. (Clearly state all pertinent details, and give pertinent dates, including estimated date of starting any proposed work). SEE RULE 19.15.7.14 NMAC. For Multiple Completions: Attach wellbore diagram of proposed completion or recompletion.

04/28/21 MIRU Plugging equipment. Dug out cellar. 04/29/21 ND well head, NU BOP. POH w/ tbg. Set 5 1/2" CIBP @ 1310'. Circulated hole w/ MLF. Pressure tested csg, held 500 PSI. Spotted 25 sx class C cmt @ 1310-1063'. WOC. Tagged plug @ 1086'. 04/30/21 Tagged again @ 1086'. Perf'd @ 972'. Pressured up on perms to 500 PSI. Spotted 40 sx class C cmt @ 1022-627'. WOC. Tagged plug @ 668'. Spotted 25 sx class C cmt @ 200' to surface. Rigged down & moved off. 05/04/21 Moved in backhoe and welder, Cut off well head and Gilbert Cordero w/ OCD verified cmt to surface. Welded on "Above Ground Dry Hole Marker". Backfilled cellar, off deadmen, cleaned location, and moved off.

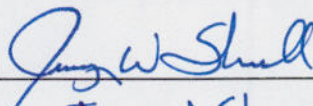
Approved for plugging of well bore only. Liability under bond is retained pending receipt of C-103 (Subsequent Report of Well Plugging) which may be found at OCD Web Page under Forms, www.emnrd.state.nm.us

Spud Date:

Rig Release Date:

I hereby certify that the information above is true and complete to the best of my knowledge and belief.

SIGNATURE



TITLE

Regulatory Supervisor

DATE

5/5/2021

Type or print name

Jerry W. Sherrell

E-mail address:


jerryse@nec.com

PHONE:

575-748-1288

For State Use Only

APPROVED BY:



TITLE

Staff Manager

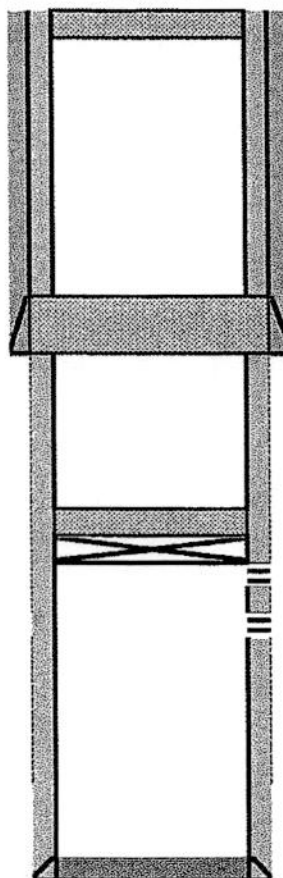
DATE

5/14/2021

Conditions of Approval (if any):

Redwood	
Author: Abby-BCM	
Well Name West Red Lake Unit	Well No. #39
Field/Pool Red Lake (Q-GB-SA)	API #: 30-015-28189
County EDDY	Location: 1, Sec 7, T18S, R27E
State NEW MEXICO	990 FNL & 990' FWL
Spud Date 1/14/1995	GL: 3294'

Description	O.D.	Grade	Weight	Depth	Hole	Cmt Sx	TOC
Surface Csg	8 5/8	J55	24#	922	12 1/4	500	0
Prod Csg	5 1/2	J55	15.5#	1,954	7 7/8	350	0



TD @ 1955'

8 5/8 24# CSG @ 922
Hole Size: 12 1/4

2. Perf'd @ 972'. Pressured up on perfs to 500 PSI. Spotted 40 sx class C cmt @ 1022-627'. WOC. Tagged plug @ 668'.

1. Set 5 1/2" CIBP @ 1310'. Circulated hole w/ MLF. Pressure tested csg, held 500 PSI. Spotted 25 sx class C cmt @ 1310-1063'. WOC. Tagged plug @ 1086'.
Perfs @ 1358-1440' (6/7/1995)

Perfs @ 1548-1808' (2/12/1995)

5 1/2 15.5# CSG @ 1,954
Hole Size: 7 7/8

District I
1625 N. French Dr., Hobbs, NM 88240
Phone:(575) 393-6161 Fax:(575) 393-0720
District II
811 S. First St., Artesia, NM 88210
Phone:(575) 748-1283 Fax:(575) 748-9720
District III
1000 Rio Brazos Rd., Aztec, NM 87410
Phone:(505) 334-6178 Fax:(505) 334-6170
District IV
1220 S. St Francis Dr., Santa Fe, NM 87505
Phone:(505) 476-3470 Fax:(505) 476-3462

State of New Mexico
Energy, Minerals and Natural Resources
Oil Conservation Division
1220 S. St Francis Dr.
Santa Fe, NM 87505

CONDITIONS

Action 27054

CONDITIONS OF APPROVAL

Operator:	REDWOOD OPERATING LLC	PO Box 1370	Artesia, NM882111370	OGRID:	330211	Action Number:	27054	Action Type:	C-103P
OCD Reviewer	Condition								
gcordero	None								