

U.S. Department of the Interior
BUREAU OF LAND MANAGEMENT

04/29/2021

Well Name: CALGARY FEDERAL

Well Location: T15S / R28E / SEC 24 /
SENE /County or Parish/State:
CHAVES / NM

Well Number: 5

Type of Well: OIL WELL

Allottee or Tribe Name:

Lease Number: NMNM132673

Unit or CA Name:

Unit or CA Number:

US Well Number: 3000564193

Well Status: Producing Oil Well

Operator: MACK ENERGY
CORPORATION

Accepted for record – NMOCD gc 6/10/2021

Notice of Intent

Type of Submission: Notice of Intent

Type of Action Plug and Abandonment

Date Sundry Submitted: 04/20/2021

Time Sundry Submitted: 01:22

Date proposed operation will begin: 04/27/2021

Procedure Description: 1. Set 5 1/2" CIBP @ 2800'. Circ hole w/ MLF. Pressure test csg. Spot 25 sx cmt @ 2800-2600'. 2. Spot 25 sx cmt @ 830-630'. (B/Salt) 3. Spot 100 sx cmt @ 475' to surface. (8 5/8" Shoe) 4. Cut off well head, verify cmt to surface, weld on Dry Hole Marker.

Surface Disturbance

Is any additional surface disturbance proposed?: No

NOI Attachments**Procedure Description**

Mack_Calgary_Fed_5_WBD_20210420132220.pdf

Well Location: T15S / R28E / SEC 24 /
SENE /County or Parish/State:
CHAVES / NM

Well Number: 5

Type of Well: OIL WELL

Allottee or Tribe Name:

Lease Number: NMNM132673

Unit or CA Name:

Unit or CA Number:

US Well Number: 3000564193

Well Status: Producing Oil Well

Operator: MACK ENERGY
CORPORATION**Conditions of Approval****Specialist Review**

General_Conditions_of_approval_20210429102121.pdf

Conditions_of_approval_20210429102121.pdf

Operator Certification

I certify that the foregoing is true and correct. Title 18 U.S.C. Section 1001 and Title 43 U.S.C. Section 1212, make it a crime for any person knowingly and willfully to make to any department or agency of the United States any false, fictitious or fraudulent statements or representations as to any matter within its jurisdiction. Electronic submission of Sundry Notices through this system satisfies regulations requiring a submission of Form 3160-5 or a Sundry Notice.

Operator Electronic Signature: JERRY SHERRELL

Signed on: APR 20, 2021 01:22 PM

Name: MACK ENERGY CORPORATION

Title: Production Clerk

Street Address: 11344 Lovington HWY

City: Artesia

State: NM

Phone: (575) 748-1288

Email address: jerrys@mec.com

Field Representative

Representative Name:

Street Address:

City:

State:

Zip:

Phone:

Email address:

BLM Point of Contact

BLM POC Name: JENNIFER SANCHEZ

BLM POC Title: Petroleum Engineer

BLM POC Phone: 5756270237

BLM POC Email Address: j1sanchez@blm.gov

Disposition: Approved


Disposition Date: 04/29/2021

Signature: Jennifer Sanchez

Mack Energy Corporation		Current	
Author:	Abby-BCM	Well No.:	#5
Well Name:	Calgary Fed	API #:	30-005-64193-00-X1
	Round Tank-San	Location:	Sec 27, T15S, R28E SENE
Field/Pool:	Andres		2310' FNL & 890' FEL
County:	Chaves	GL:	
State:	New Mexico		
Spud Date:	10/24/2014		

Description	O.D.	Grade	Weight	Depth	Hole	Cmt Sx	TOC
Surface Csg	8 5/8	J55	32#	425	12 1/4	400	Circ'd
Prod Csg	5 1/2	L80	17#	3,429	7 7/8	650	Circ'd

Formation	Top
Yates	760
7 Rivers	996
Queen	1484
Grbg	1880
San Andres	2208



8 5/8 32# CSG @ 425
Hole Size: 12 1/4

Perfs @ 2846-3015
Perfs @ 3050-3176'

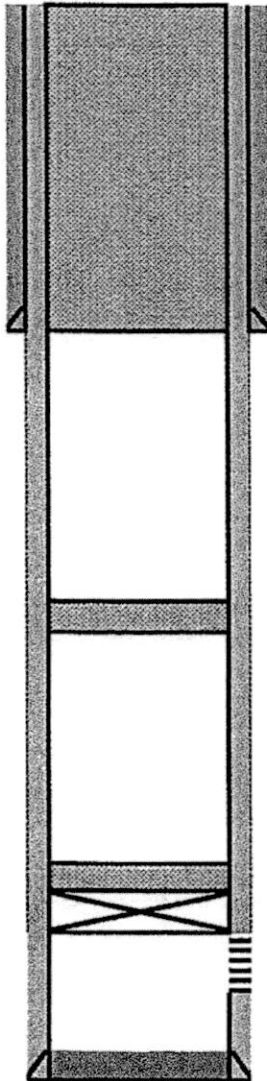
5 1/2 17# CSG @ 3,429
Hole Size: 7 7/8

TD @3429'

Mack Energy Corporation		Proposed	
Author:	Abby-BCM	Well No.:	#5
Well Name:	Calgary Fed		
	Round Tank-San	API #:	30-005-64193-00-X1
Field/Pool:	Andres	Location:	Sec 27, T15S, R28E SENE
County:	Chaves		2310' FNL & 890' FEL
State:	New Mexico	GL:	
Spud Date:	10/24/2014		

Description	O.D.	Grade	Weight	Depth	Hole	Cmt Sx	TOC
Surface Csg	8 5/8	J55	32#	425	12 1/4	400	Circ'd
Prod Csg	5 1/2	L80	17#	3,429	7 7/8	650	Circ'd

Formation	Top
Yates	760
7 Rivers	996
Queen	1484
Grbg	1880
San Andres	2208



8 5/8 32# CSG @ 425
Hole Size: 12 1/4

Perfs @ 2846-3015
Perfs @ 3050-3176'

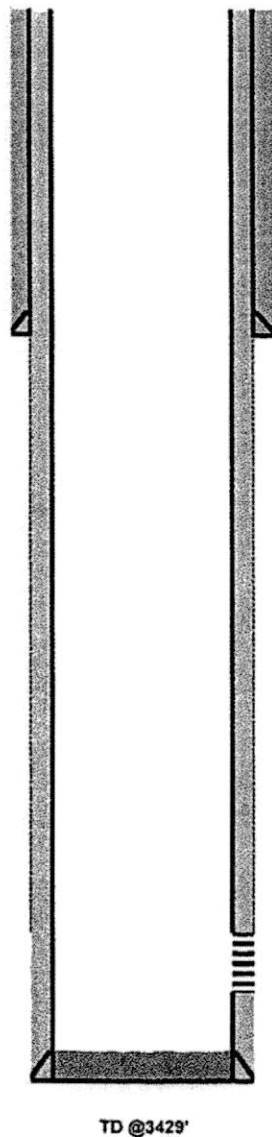
5 1/2 17# CSG @ 3,429
Hole Size: 7 7/8

TD @ 3429'

Mack Energy Corporation		Current	
Author:	Abby-BCM	Well No.:	#5
Well Name:	Calgary Fed	API #:	30-005-64193-00-X1
	Round Tank-San	Location:	Sec 27, T15S, R28E SENE
Field/Pool:	Andres		2310' FNL & 890' FEL
County:	Chaves	GL:	
State:	New Mexico		
Spud Date:	10/24/2014		

Description	O.D.	Grade	Weight	Depth	Hole	Cmt Sx	TOC
Surface Csg	8 5/8	J55	32#	425	12 1/4	400	Circ'd
Prod Csg	5 1/2	L80	17#	3,429	7 7/8	650	Circ'd

Formation	Top
Yates	760
7 Rivers	996
Queen	1484
Grbg	1880
San Andres	2208



8 5/8 32# CSG @ 425
Hole Size: 12 1/4

Perfs @ 2846-3015
Perfs @ 3050-3176'

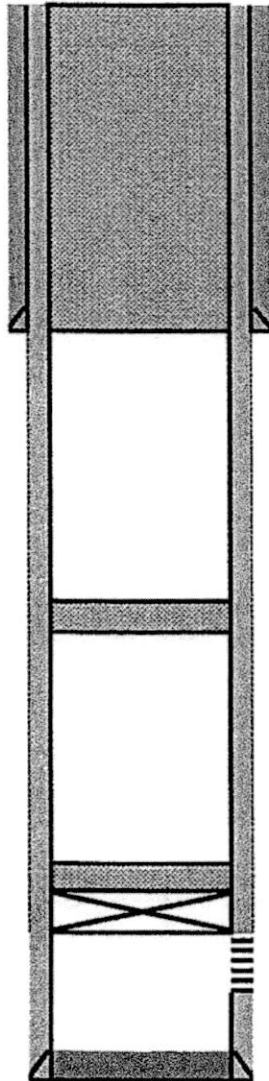
5 1/2 17# CSG @ 3,429
Hole Size: 7 7/8

TD @ 3429'

Mack Energy Corporation		Proposed	
Author:	Abby-BCM	Well No.:	#5
Well Name:	Calgary Fed	API #:	30-005-64193-00-X1
	Round Tank-San	Location:	Sec 27, T15S, R28E SENE
Field/Pool:	Andres		2310' FNL & 890' FEL
County:	Chaves	GL:	
State:	New Mexico		
Spud Date:	10/24/2014		

Description	O.D.	Grade	Weight	Depth	Hole	Cmt Sx	TOC
Surface Csg	8 5/8	J55	32#	425	12 1/4	400	Circ'd
Prod Csg	5 1/2	L80	17#	3,429	7 7/8	650	Circ'd

Formation	Top
Yates	760
7 Rivers	996
Queen	1484
Grbg	1880
San Andres	2208



8 5/8 32# CSG @ 425
Hole Size: 12 1/4

Perfs @ 2846-3015
Perfs @ 3050-3176'

5 1/2 17# CSG @ 3,429
Hole Size: 7 7/8

TD @ 3429'

District I
1625 N. French Dr., Hobbs, NM 88240
Phone:(575) 393-6161 Fax:(575) 393-0720

District II
811 S. First St., Artesia, NM 88210
Phone:(575) 748-1283 Fax:(575) 748-9720

District III
1000 Rio Brazos Rd., Aztec, NM 87410
Phone:(505) 334-6178 Fax:(505) 334-6170

District IV
1220 S. St Francis Dr., Santa Fe, NM 87505
Phone:(505) 476-3470 Fax:(505) 476-3462

State of New Mexico
Energy, Minerals and Natural Resources
Oil Conservation Division
1220 S. St Francis Dr.
Santa Fe, NM 87505

CONDITIONS

Action 31509

CONDITIONS

Operator: MACK ENERGY CORP P.O. Box 960 Artesia, NM 882110960	OGRID: 13837
	Action Number: 31509
	Action Type: [C-103] NOI Plug & Abandon (C-103F)

CONDITIONS

Created By	Condition	Condition Date
gcordero	None	6/11/2021