

Office  
 District I – (575) 393-6161  
 1625 N. French Dr., Hobbs, NM 88240  
 District II – (575) 748-1283  
 811 S. First St., Artesia, NM 88210  
 District III – (505) 334-6178  
 1000 Rio Brazos Rd., Aztec, NM 87410  
 District IV – (505) 476-3460  
 1220 S. St. Francis Dr., Santa Fe, NM  
 87505

State of New Mexico  
 Energy, Minerals and Natural Resources

Form C-103  
 Revised July 18, 2013

OIL CONSERVATION DIVISION  
 1220 South St. Francis Dr.  
 Santa Fe, NM 87505

WELL API NO. 30-015-46861	
5. Indicate Type of Lease STATE <input type="checkbox"/> FEE <input checked="" type="checkbox"/>	
6. State Oil & Gas Lease No. N/A	
7. Lease Name or Unit Agreement Name Astrodog Fee 0809	
8. Well Number 234H	
9. OGRID Number 37290	
10. Pool name or Wildcat Purple Sage; Wolfcamp Gas	

SUNDRY NOTICES AND REPORTS ON WELLS  
 (DO NOT USE THIS FORM FOR PROPOSALS TO DRILL OR TO DEEPEN OR PLUG BACK TO A DIFFERENT RESERVOIR. USE "APPLICATION FOR PERMIT" (FORM C-101) FOR SUCH PROPOSALS.)

1. Type of Well: Oil Well ☐ Gas Well ☒ Other

2. Name of Operator

Novo Oil & Gas Northern Delaware, LLC

3. Address of Operator

1001 West Wilshire Blvd, Suite 206, Oklahoma City OK 73116

4. Well Location

Unit Letter: I

2345 feet from the SOUTH line and 1115 feet from the EAST line

Section 7

Township 23 S

Range 29 E

NMPM

Eddy County

11. Elevation (Show whether DR, RKB, RT, GR, etc.)  
3009' GR

12. Check Appropriate Box to Indicate Nature of Notice, Report or Other Data

NOTICE OF INTENTION TO:

PERFORM REMEDIAL WORK ☐ PLUG AND ABANDON ☐  
 TEMPORARILY ABANDON ☐ CHANGE PLANS ☒  
 PULL OR ALTER CASING ☐ MULTIPLE COMPL ☐  
 DOWNHOLE COMMINGLE ☐  
 CLOSED-LOOP SYSTEM ☐  
 OTHER: ☐

SUBSEQUENT REPORT OF:

REMEDIAL WORK ☐ ALTERING CASING ☐  
 COMMENCE DRILLING OPNS. ☐ P AND A ☐  
 CASING/CEMENT JOB ☐  
 OTHER: ☐

13. Describe proposed or completed operations. (Clearly state all pertinent details, and give pertinent dates, including estimated date of starting any proposed work). SEE RULE 19.15.7.14 NMAC. For Multiple Completions: Attach wellbore diagram of proposed completion or recompletion.

Change SHL from 2345' FSL and 1115' FEL, Section 7, 23S 29E to 2370' FSL and 1090' FEL, Section 7, 23S 29E.

Change BHL from 726' FSL and 130' FEL, Section 9, 23S 29E to 330' FSL and 130' FEL, Section 9, 23S 29E.

See attached revised plat for new location.

Spud Date:

Rig Release Date:

I hereby certify that the information above is true and complete to the best of my knowledge and belief.

SIGNATURE

Brian Wood

TITLE CONSULTANT

DATE 7-7-21

Type or print name BRIAN WOOD

E-mail address: brian@permitswest.com

PHONE: 505 466-8120

For State Use Only

APPROVED BY: John Garcia

TITLE Petroleum Engineer

DATE 7/14/2021

Conditions of Approval (if any):

District I  
1625 N. French Dr., Hobbs, NM 88240  
Phone: (575) 393-6161 Fax: (575) 393-0720  
District II  
811 S. First St., Artesia, NM 88210  
Phone: (575) 748-1283 Fax: (575) 748-9720  
District III  
1000 Rio Brazos Road, Aztec, NM 87410  
Phone: (505) 334-6178 Fax: (505) 334-6170  
District IV  
1220 S. St. Francis Dr., Santa Fe, NM 87505  
Phone: (505) 476-3460 Fax: (505) 476-3462

State of New Mexico  
Energy, Minerals & Natural Resources Department  
OIL CONSERVATION DIVISION  
1220 South St. Francis Dr.  
Santa Fe, NM 87505

Form C-102  
Revised August 1, 2011  
Submit one copy to appropriate  
District Office

☐ AMENDED REPORT

WELL LOCATION AND ACREAGE DEDICATION PLAT

<sup>1</sup> API Number <b>30-015-46861</b>	<sup>2</sup> Pool Code <b>98220</b>	<sup>3</sup> Pool Name <b>Purple Sage; Wolfcamp Gas Pool</b>
<sup>4</sup> Property Code	<sup>5</sup> Property Name <b>ASTRODOG FEE 0809</b>	<sup>6</sup> Well Number <b>234H</b>
<sup>7</sup> OGRID No. <b>372920</b>	<sup>8</sup> Operator Name <b>NOVO OIL &amp; GAS NORTHERN DELAWARE, LLC</b>	<sup>9</sup> Elevation <b>3009.9</b>

<sup>10</sup> Surface Location

UL or lot no.	Section	Township	Range	Lot Idn	Feet from the	North/South line	Feet from the	East/West line	County
<b>I</b>	<b>7</b>	<b>23 S</b>	<b>29 E</b>		<b>2370</b>	<b>SOUTH</b>	<b>1090</b>	<b>EAST</b>	<b>EDDY</b>

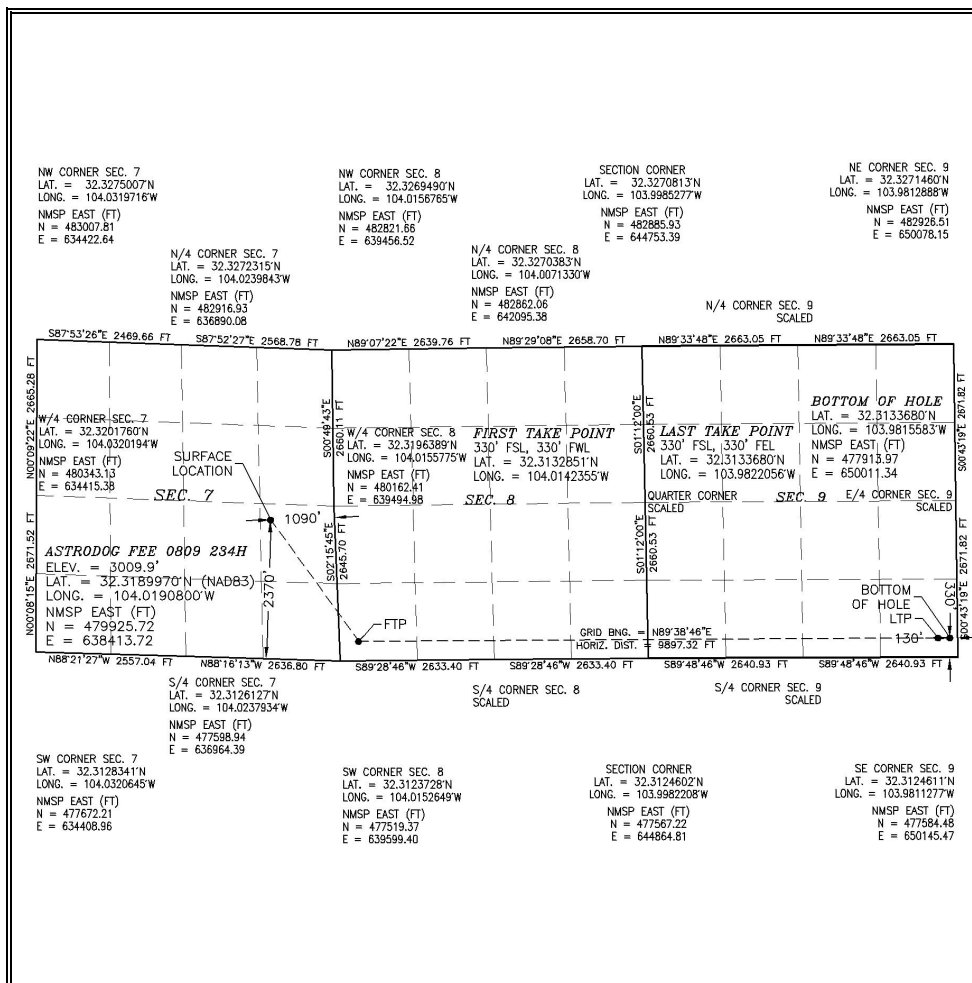
<sup>11</sup> Bottom Hole Location If Different From Surface

UL or lot no.	Section	Township	Range	Lot Idn	Feet from the	North/South line	Feet from the	East/West line	County
<b>P</b>	<b>9</b>	<b>23 S</b>	<b>29 E</b>		<b>330</b>	<b>SOUTH</b>	<b>130</b>	<b>EAST</b>	<b>EDDY</b>

<sup>12</sup> Dedicated Acres	<sup>13</sup> Joint or Infill	<sup>14</sup> Consolidation Code	<sup>15</sup> Order No.
-------------------------------	-------------------------------	----------------------------------	-------------------------

No allowable will be assigned to this completion until all interests have been consolidated or a non-standard unit has been approved by the division.

Type text here



<sup>17</sup> OPERATOR CERTIFICATION

I hereby certify that the information contained herein is true and complete to the best of my knowledge and belief, and that this organization either owns a working interest or unleased mineral interest in the land including the proposed bottom hole location or has a right to drill this well at this location pursuant to a contract with an owner of such a mineral or working interest, or to a voluntary pooling agreement or a compulsory pooling order heretofore entered by the division.

*Justin Carter* 7/6/2021  
Signature Date  
Justin Carter  
Printed Name  
jcarter@novoog.com  
E-mail Address

<sup>18</sup> SURVEYOR CERTIFICATION

I hereby certify that the well location shown on this plat was plotted from field notes of actual surveys made by me or under my supervision, and that the same is true and correct to the best of my belief.

JULY 1, 2021

Date of Survey

Signature and Seal of Professional Surveyor:  
Certificate Number: PL 12797  
SURVEY NO. 7879A

Intent ☐ As Drilled ☐

API #		
Operator Name: NOVO OIL & GAS NORTHERN DELAWARE, LLC	Property Name: ASTRODOG FEE 0809	Well Number 234H

Kick Off Point (KOP)

UL	Section	Township	Range	Lot	Feet	From N/S	Feet	From E/W	County
Latitude					Longitude				NAD

First Take Point (FTP)

UL M	Section 8	Township 23S	Range 29E	Lot	Feet 330	From N/S SOUTH	Feet 330	From E/W WEST	County EDDY
Latitude 32.3132851					Longitude 104.0142355				NAD 83

Last Take Point (LTP)

UL P	Section 9	Township 23S	Range 29E	Lot	Feet 330	From N/S SOUTH	Feet 330	From E/W EAST	County EDDY
Latitude 32.3133680					Longitude 103.9822056				NAD 83

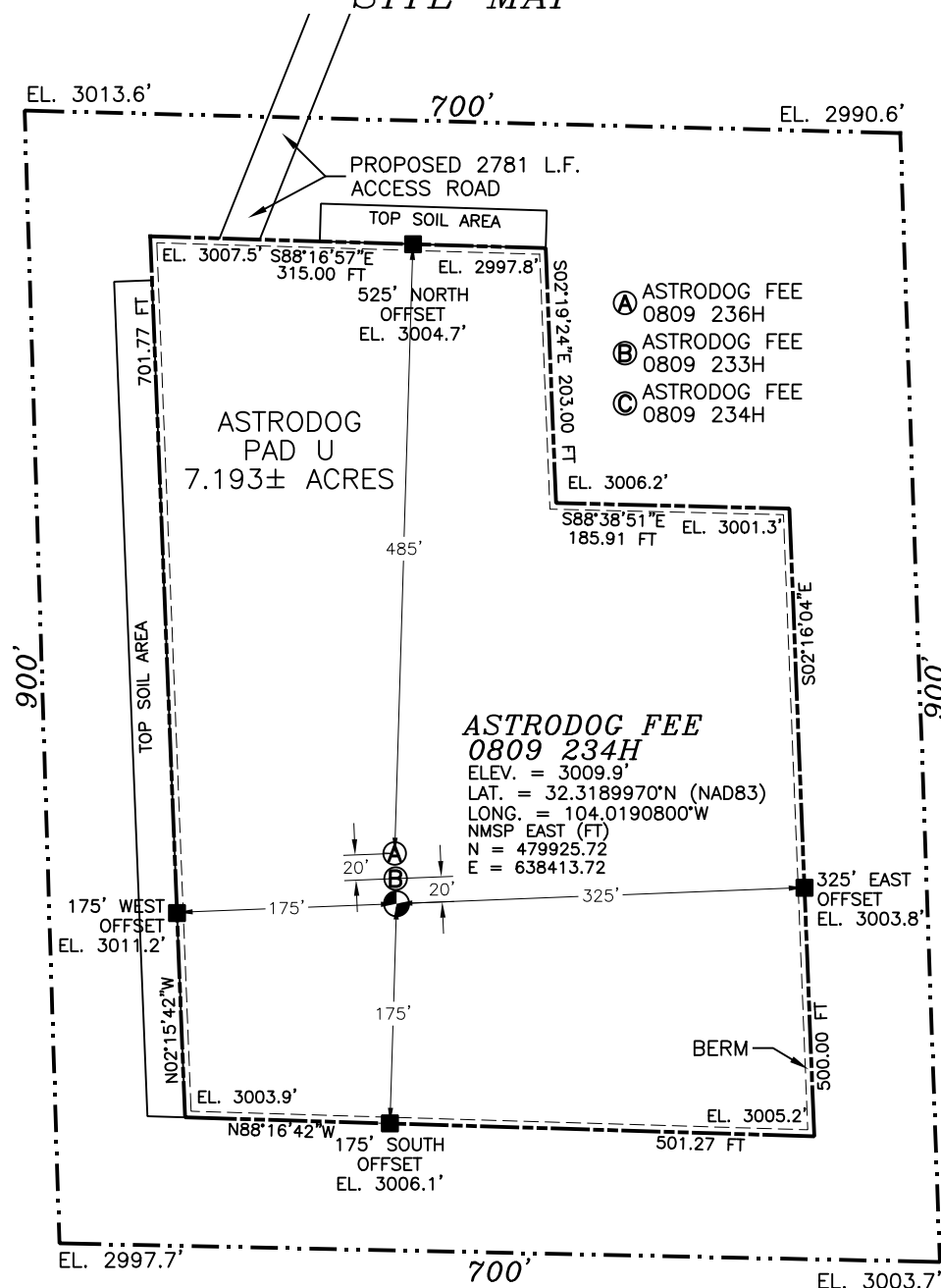
Is this well the defining well for the Horizontal Spacing Unit? ☐Is this well an infill well? ☐

If infill is yes please provide API if available, Operator Name and well number for Defining well for Horizontal Spacing Unit.

API #		
Operator Name:	Property Name:	Well Number

KZ 06/29/2018

SECTION 7, TOWNSHIP 23 SOUTH, RANGE 29 EAST, N.M.P.M.  
EDDY COUNTY, STATE OF NEW MEXICO  
SITE MAP



**ASTRODOG FEE**  
**0809 234H**

ELEV. = 3009.9'  
LAT. = 32.3189970°N (NAD83)  
LONG. = 104.0190800°W  
NMSP EAST (FT)  
N = 479925.72  
E = 638413.72

015 75 150 300

SCALE 1" = 150'

**DIRECTIONS TO LOCATION**

FROM STATE HWY 31 AND REFINERY ROAD, GO NORTH-NORTHEAST ON HWY 31 1.1 MILES, TURN RIGHT ON CALICHE ROAD (POTASH MINE ROAD) AND GO SOUTH-SOUTHEAST 0.44 MILES TO A ROAD SURVEY, FOLLOW FLAGS 1558' SOUTHWEST & WEST THEN SOUTHWEST 1223' TO NORTHWEST PAD CORNER FOR THIS LOCATION.

I, FILIMON F. JARAMILA, A NEW MEXICO REGISTERED PROFESSIONAL SURVEYOR CERTIFY THAT I DEPOSITED MY RECORD FOR THIS SURVEY IN THE PUBLIC RECORDS OF THE STATE OF NEW MEXICO TO THE BEST OF MY KNOWLEDGE AND BELIEF AND I RESERVE AND PLAT MEET THE MINIMUM STANDARDS FOR SURVEYING IN NEW MEXICO.

FILIMON F. JARAMILA 2797

**MADRON SURVEYING, INC.**

301 SOUTH CANAL  
(575) 234-3341

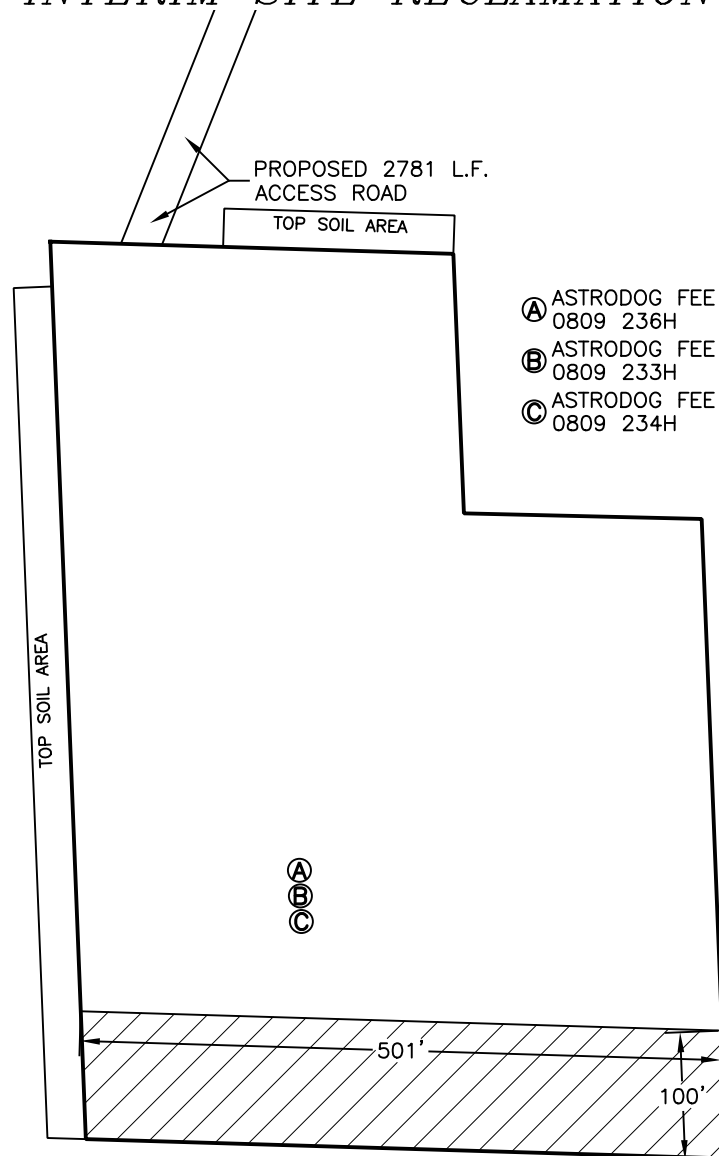
**CARLSBAD, NEW MEXICO**

**NOVO OIL & GAS NORTHERN DELAWARE, LLC**  
**ASTRODOG FEE 0809 234H**  
**LOCATED 2370 FT. FROM THE SOUTH LINE**  
**AND 1090 FT. FROM THE EAST LINE OF**  
**SECTION 7, TOWNSHIP 23 SOUTH,**  
**RANGE 29 EAST, N.M.P.M.**  
**EDDY COUNTY, STATE OF NEW MEXICO**

**JULY 1, 2021**

**SURVEY NO. 7879A**

SECTION 7, TOWNSHIP 23 SOUTH, RANGE 29 EAST, N.M.P.M.  
 EDDY COUNTY, STATE OF NEW MEXICO  
 INTERIM SITE RECLAMATION



 DENOTES  
 RECLAMATION AREA  
 1.148± ACRES RECLAMATION AREA

015 75 150 300  
 SCALE 1" = 150'

NOVO OIL & GAS NORTHERN DELAWARE, LLC  
**ASTRODOG FEE 0809 234H**  
 LOCATED 2370 FT. FROM THE SOUTH LINE  
 AND 1090 FT. FROM THE EAST LINE OF  
 SECTION 7, TOWNSHIP 23 SOUTH,  
 RANGE 29 EAST, N.M.P.M.  
 EDDY COUNTY, STATE OF NEW MEXICO

JULY 1, 2021

SURVEY NO. 7879A

MADRON SURVEYING, INC. 301 SOUTH CANAL CARLSBAD, NEW MEXICO  
 (575) 234-3341

**District I**

1625 N. French Dr., Hobbs, NM 88240  
Phone:(575) 393-6161 Fax:(575) 393-0720

**District II**

811 S. First St., Artesia, NM 88210  
Phone:(575) 748-1283 Fax:(575) 748-9720

**District III**

1000 Rio Brazos Rd., Aztec, NM 87410  
Phone:(505) 334-6178 Fax:(505) 334-6170

**District IV**

1220 S. St Francis Dr., Santa Fe, NM 87505  
Phone:(505) 476-3470 Fax:(505) 476-3462

**State of New Mexico**  
**Energy, Minerals and Natural Resources**  
**Oil Conservation Division**  
**1220 S. St Francis Dr.**  
**Santa Fe, NM 87505**

COMMENTS

Action 35172

**COMMENTS**

Operator: NOVO OIL & GAS NORTHERN DELAWARE, LLC 1001 West Wilshire Blvd Oklahoma City, OK 73116	OGRID: 372920
	Action Number: 35172
	Action Type: [C-103] NOI Change of Plans (C-103A)

**COMMENTS**

Created By	Comment	Comment Date
kpickford	KP GEO Review 7/7/2021	7/7/2021



**District I**  
1625 N. French Dr., Hobbs, NM 88240  
Phone:(575) 393-6161 Fax:(575) 393-0720  
**District II**  
811 S. First St., Artesia, NM 88210  
Phone:(575) 748-1283 Fax:(575) 748-9720  
**District III**  
1000 Rio Brazos Rd., Aztec, NM 87410  
Phone:(505) 334-6178 Fax:(505) 334-6170  
**District IV**  
1220 S. St Francis Dr., Santa Fe, NM 87505  
Phone:(505) 476-3470 Fax:(505) 476-3462

**State of New Mexico**  
**Energy, Minerals and Natural Resources**  
**Oil Conservation Division**  
**1220 S. St Francis Dr.**  
**Santa Fe, NM 87505**

CONDITIONS  
  
Action 35172

CONDITIONS

Operator: NOVO OIL & GAS NORTHERN DELAWARE, LLC 1001 West Wilshire Blvd Oklahoma City, OK 73116	OGRID: 372920
	Action Number: 35172
	Action Type: [C-103] NOI Change of Plans (C-103A)

CONDITIONS

Created By	Condition	Condition Date
kpickford	Adhere to previous NMOCD Conditions of Approval	7/7/2021