

District I
1625 N. French Dr., Hobbs, NM 88240
District II
811 S. First St., Artesia, NM 88210
District III
1000 Rio Brazos Road, Aztec, NM 87410
District IV
1220 S. St. Francis Dr., Santa Fe, NM 87505

State of New Mexico
Energy Minerals and Natural Resources
Department
Oil Conservation Division
1220 South St. Francis Dr.
Santa Fe, NM 87505

Form C-144
Revised April 3, 2017

For temporary pits, below-grade tanks, and multi-well fluid management pits, submit to the appropriate NMOCD District Office.
For permanent pits submit to the Santa Fe Environmental Bureau office and provide a copy to the appropriate NMOCD District Office.

Pit, Below-Grade Tank, or
Proposed Alternative Method Permit or Closure Plan Application

Type of action: ☐ Below grade tank registration
☐ Permit of a pit or proposed alternative method
BGT 1 ☒ Closure of a pit, below-grade tank, or proposed alternative method
☐ Modification to an existing permit/or registration
☐ Closure plan only submitted for an existing permitted or non-permitted pit, below-grade tank, or proposed alternative method

Instructions: Please submit one application (Form C-144) per individual pit, below-grade tank or alternative request

Please be advised that approval of this request does not relieve the operator of liability should operations result in pollution of surface water, ground water or the environment. Nor does approval relieve the operator of its responsibility to comply with any other applicable governmental authority's rules, regulations or ordinances.

1.
Operator: Coleman Oil & Gas In. OGRID #: 4838
Address: P.O Drawer 3337 Farmington, NM 87499
Facility or well name: Newsome B #010E
API Number: 30-045-24721 OCD Permit Number: _____
U/L or Qtr/Qtr P Section 08 Township 26N Range 08W County: San Juan
Center of Proposed Design: Latitude 36.4968605 Longitude -107.7003555 NAD83
Surface Owner: ☒ Federal ☐ State ☐ Private ☐ Tribal Trust or Indian Allotment

2.
☐ **Pit:** Subsection F, G or J of 19.15.17.11 NMAC
Temporary: ☐ Drilling ☐ Workover
☐ Permanent ☐ Emergency ☐ Cavitation ☐ P&A ☐ Multi-Well Fluid Management Low Chloride Drilling Fluid ☐ yes ☐ no
☐ Lined ☐ Unlined Liner type: Thickness _____ mil ☐ LLDPE ☐ HDPE ☐ PVC ☐ Other _____
☐ String-Reinforced
Liner Seams: ☐ Welded ☐ Factory ☐ Other _____ Volume: _____ bbl Dimensions: L _____ x W _____ x D _____

3.
☒ **Below-grade tank:** Subsection I of 19.15.17.11 NMAC
Volume: 120 bbl Type of fluid: produced water
Tank Construction material: fiberglass
☐ Secondary containment with leak detection ☐ Visible sidewalls, liner, 6-inch lift and automatic overflow shut-off
☐ Visible sidewalls and liner ☒ Visible sidewalls only ☐ Other _____
Liner type: Thickness _____ mil ☐ HDPE ☐ PVC ☐ Other _____

4.
☐ **Alternative Method:**
Submittal of an exception request is required. Exceptions must be submitted to the Santa Fe Environmental Bureau office for consideration of approval.

5.
Fencing: Subsection D of 19.15.17.11 NMAC (Applies to permanent pits, temporary pits, and below-grade tanks)
☐ Chain link, six feet in height, two strands of barbed wire at top (Required if located within 1000 feet of a permanent residence, school, hospital, institution or church)
☐ Four foot height, four strands of barbed wire evenly spaced between one and four feet
☐ Alternate. Please specify _____

6.

Netting: Subsection E of 19.15.17.11 NMAC (*Applies to permanent pits and permanent open top tanks*)

- ☐ Screen ☐ Netting ☐ Other _____
- ☐ Monthly inspections (If netting or screening is not physically feasible)

7.

Signs: Subsection C of 19.15.17.11 NMAC

- ☒ 12"x 24", 2" lettering, providing Operator's name, site location, and emergency telephone numbers
- ☐ Signed in compliance with 19.15.16.8 NMAC

8.

Variances and Exceptions:

Justifications and/or demonstrations of equivalency are required. Please refer to 19.15.17 NMAC for guidance.

Please check a box if one or more of the following is requested, if not leave blank:

- ☐ Variance(s): Requests must be submitted to the appropriate division district for consideration of approval.
- ☐ Exception(s): Requests must be submitted to the Santa Fe Environmental Bureau office for consideration of approval.

9.

Siting Criteria (regarding permitting): 19.15.17.10 NMAC*Instructions: The applicant must demonstrate compliance for each siting criteria below in the application. Recommendations of acceptable source material are provided below. Siting criteria does not apply to drying pads or above-grade tanks.***General siting****Ground water is less than 25 feet below the bottom of a low chloride temporary pit or below-grade tank.**

- ☒ NM Office of the State Engineer - iWATERS database search; ☐ USGS; ☐ Data obtained from nearby wells

☐ Yes ☒ No

☐ NA

Ground water is less than 50 feet below the bottom of a Temporary pit, permanent pit, or Multi-Well Fluid Management pit.

NM Office of the State Engineer - iWATERS database search; USGS; Data obtained from nearby wells

☐ Yes ☐ No

☐ NA

Within incorporated municipal boundaries or within a defined municipal fresh water well field covered under a municipal ordinance adopted pursuant to NMSA 1978, Section 3-27-3, as amended. (**Does not apply to below grade tanks**)

☐ Yes ☐ No

- Written confirmation or verification from the municipality; Written approval obtained from the municipality

Within the area overlying a subsurface mine. (**Does not apply to below grade tanks**)

☐ Yes ☐ No

- Written confirmation or verification or map from the NM EMNRD-Mining and Mineral Division

Within an unstable area. (**Does not apply to below grade tanks**)

☐ Yes ☐ No

- Engineering measures incorporated into the design; NM Bureau of Geology & Mineral Resources; USGS; NM Geological Society; Topographic map

Within a 100-year floodplain. (**Does not apply to below grade tanks**)

☐ Yes ☐ No

- FEMA map

Below Grade Tanks

Within 100 feet of a continuously flowing watercourse, significant watercourse, lake bed, sinkhole, wetland or playa lake (measured from the ordinary high-water mark).

☐ Yes ☒ No

- Topographic map; Visual inspection (certification) of the proposed site

Within 200 horizontal feet of a spring or a fresh water well used for public or livestock consumption;

☐ Yes ☒ No

- NM Office of the State Engineer - iWATERS database search; Visual inspection (certification) of the proposed site

Temporary Pit using Low Chloride Drilling Fluid (maximum chloride content 15,000 mg/liter)

Within 100 feet of a continuously flowing watercourse, or any other significant watercourse or within 200 feet of any lakebed, sinkhole, or playa lake (measured from the ordinary high-water mark). (Applies to low chloride temporary pits.)

☐ Yes ☐ No

- Topographic map; Visual inspection (certification) of the proposed site

Within 300 feet from a occupied permanent residence, school, hospital, institution, or church in existence at the time of initial application.

☐ Yes ☐ No

- Visual inspection (certification) of the proposed site; Aerial photo; Satellite image

Within 200 horizontal feet of a spring or a private, domestic fresh water well used by less than five households for domestic or stock watering purposes, or 300feet of any other fresh water well or spring, in existence at the time of the initial application.

☐ Yes ☐ No

NM Office of the State Engineer - iWATERS database search; Visual inspection (certification) of the proposed site

Within 100 feet of a wetland.

- US Fish and Wildlife Wetland Identification map; Topographic map; Visual inspection (certification) of the proposed site

☐ Yes ☐ No

Temporary Pit Non-low chloride drilling fluid

Within 300 feet of a continuously flowing watercourse, or any other significant watercourse, or within 200 feet of any lakebed, sinkhole, or playa lake (measured from the ordinary high-water mark).

- Topographic map; Visual inspection (certification) of the proposed site

☐ Yes ☐ No

Within 300 feet from a permanent residence, school, hospital, institution, or church in existence at the time of initial application.

- Visual inspection (certification) of the proposed site; Aerial photo; Satellite image

☐ Yes ☐ No

Within 500 horizontal feet of a spring or a private, domestic fresh water well used by less than five households for domestic or stock watering purposes, or 1000 feet of any other fresh water well or spring, in the existence at the time of the initial application;

- NM Office of the State Engineer - iWATERS database search; Visual inspection (certification) of the proposed site

☐ Yes ☐ No

Within 300 feet of a wetland.

- US Fish and Wildlife Wetland Identification map; Topographic map; Visual inspection (certification) of the proposed site

☐ Yes ☐ No

Permanent Pit or Multi-Well Fluid Management Pit

Within 300 feet of a continuously flowing watercourse, or 200 feet of any other significant watercourse, or lakebed, sinkhole, or playa lake (measured from the ordinary high-water mark).

- Topographic map; Visual inspection (certification) of the proposed site

☐ Yes ☐ No

Within 1000 feet from a permanent residence, school, hospital, institution, or church in existence at the time of initial application.

- Visual inspection (certification) of the proposed site; Aerial photo; Satellite image

☐ Yes ☐ No

Within 500 horizontal feet of a spring or a fresh water well used for domestic or stock watering purposes, in existence at the time of initial application.

- NM Office of the State Engineer - iWATERS database search; Visual inspection (certification) of the proposed site

☐ Yes ☐ No

Within 500 feet of a wetland.

- US Fish and Wildlife Wetland Identification map; Topographic map; Visual inspection (certification) of the proposed site

☐ Yes ☐ No

10.

Temporary Pits, Emergency Pits, and Below-grade Tanks Permit Application Attachment Checklist: Subsection B of 19.15.17.9 NMAC

Instructions: Each of the following items must be attached to the application. Please indicate, by a check mark in the box, that the documents are attached.

- ☒ Hydrogeologic Report (Below-grade Tanks) - based upon the requirements of Paragraph (4) of Subsection B of 19.15.17.9 NMAC
- ☒ Hydrogeologic Data (Temporary and Emergency Pits) - based upon the requirements of Paragraph (2) of Subsection B of 19.15.17.9 NMAC
- ☒ Siting Criteria Compliance Demonstrations - based upon the appropriate requirements of 19.15.17.10 NMAC
- ☐ Design Plan - based upon the appropriate requirements of 19.15.17.11 NMAC
- ☐ Operating and Maintenance Plan - based upon the appropriate requirements of 19.15.17.12 NMAC
- ☒ Closure Plan (Please complete Boxes 14 through 18, if applicable) - based upon the appropriate requirements of Subsection C of 19.15.17.9 NMAC and 19.15.17.13 NMAC

☐ Previously Approved Design (attach copy of design) API Number: _____ or Permit Number: _____

11.

Multi-Well Fluid Management Pit Checklist: Subsection B of 19.15.17.9 NMAC

Instructions: Each of the following items must be attached to the application. Please indicate, by a check mark in the box, that the documents are attached.

- ☐ Design Plan - based upon the appropriate requirements of 19.15.17.11 NMAC
- ☐ Operating and Maintenance Plan - based upon the appropriate requirements of 19.15.17.12 NMAC
- ☐ A List of wells with approved application for permit to drill associated with the pit.
- ☐ Closure Plan (Please complete Boxes 14 through 18, if applicable) - based upon the appropriate requirements of Subsection C of 19.15.17.9 NMAC and 19.15.17.13 NMAC
- ☐ Hydrogeologic Data - based upon the requirements of Paragraph (4) of Subsection B of 19.15.17.9 NMAC
- ☐ Siting Criteria Compliance Demonstrations - based upon the appropriate requirements of 19.15.17.10 NMAC

☐ Previously Approved Design (attach copy of design) API Number: _____ or Permit Number: _____

12.

Permanent Pits Permit Application Checklist: Subsection B of 19.15.17.9 NMAC

Instructions: Each of the following items must be attached to the application. Please indicate, by a check mark in the box, that the documents are attached.

- ☐ Hydrogeologic Report - based upon the requirements of Paragraph (1) of Subsection B of 19.15.17.9 NMAC
☐ Siting Criteria Compliance Demonstrations - based upon the appropriate requirements of 19.15.17.10 NMAC
☐ Climatological Factors Assessment
☐ Certified Engineering Design Plans - based upon the appropriate requirements of 19.15.17.11 NMAC
☐ Dike Protection and Structural Integrity Design - based upon the appropriate requirements of 19.15.17.11 NMAC
☐ Leak Detection Design - based upon the appropriate requirements of 19.15.17.11 NMAC
☐ Liner Specifications and Compatibility Assessment - based upon the appropriate requirements of 19.15.17.11 NMAC
☐ Quality Control/Quality Assurance Construction and Installation Plan
☐ Operating and Maintenance Plan - based upon the appropriate requirements of 19.15.17.12 NMAC
☐ Freeboard and Overtopping Prevention Plan - based upon the appropriate requirements of 19.15.17.11 NMAC
☐ Nuisance or Hazardous Odors, including H₂S, Prevention Plan
☐ Emergency Response Plan
☐ Oil Field Waste Stream Characterization
☐ Monitoring and Inspection Plan
☐ Erosion Control Plan
☐ Closure Plan - based upon the appropriate requirements of Subsection C of 19.15.17.9 NMAC and 19.15.17.13 NMAC

13.

Proposed Closure: 19.15.17.13 NMAC

Instructions: Please complete the applicable boxes, Boxes 14 through 18, in regards to the proposed closure plan.

Type: ☐ Drilling ☐ Workover ☐ Emergency ☐ Cavitation ☐ P&A ☐ Permanent Pit ☒ Below-grade Tank ☐ Multi-well Fluid Management Pit
☐ Alternative

Proposed Closure Method: ☒ Waste Excavation and Removal
☐ Waste Removal (Closed-loop systems only)
☐ On-site Closure Method (Only for temporary pits and closed-loop systems)
☐ In-place Burial ☐ On-site Trench Burial
☐ Alternative Closure Method

14.

Waste Excavation and Removal Closure Plan Checklist: (19.15.17.13 NMAC) **Instructions:** Each of the following items must be attached to the closure plan. Please indicate, by a check mark in the box, that the documents are attached.

- ☒ Protocols and Procedures - based upon the appropriate requirements of 19.15.17.13 NMAC
☒ Confirmation Sampling Plan (if applicable) - based upon the appropriate requirements of Subsection C of 19.15.17.13 NMAC
☒ Disposal Facility Name and Permit Number (for liquids, drilling fluids and drill cuttings)
☒ Soil Backfill and Cover Design Specifications - based upon the appropriate requirements of Subsection H of 19.15.17.13 NMAC
☒ Re-vegetation Plan - based upon the appropriate requirements of Subsection H of 19.15.17.13 NMAC
☒ Site Reclamation Plan - based upon the appropriate requirements of Subsection H of 19.15.17.13 NMAC

15.

Siting Criteria (regarding on-site closure methods only): 19.15.17.10 NMAC

Instructions: Each siting criteria requires a demonstration of compliance in the closure plan. Recommendations of acceptable source material are provided below. Requests regarding changes to certain siting criteria require justifications and/or demonstrations of equivalency. Please refer to 19.15.17.10 NMAC for guidance.

Ground water is less than 25 feet below the bottom of the buried waste. - NM Office of the State Engineer - iWATERS database search; USGS; Data obtained from nearby wells	<input type="checkbox"/> Yes <input type="checkbox"/> No <input type="checkbox"/> NA
Ground water is between 25-50 feet below the bottom of the buried waste - NM Office of the State Engineer - iWATERS database search; USGS; Data obtained from nearby wells	<input type="checkbox"/> Yes <input type="checkbox"/> No <input type="checkbox"/> NA
Ground water is more than 100 feet below the bottom of the buried waste. - NM Office of the State Engineer - iWATERS database search; USGS; Data obtained from nearby wells	<input type="checkbox"/> Yes <input type="checkbox"/> No <input type="checkbox"/> NA
Within 100 feet of a continuously flowing watercourse, or 200 feet of any other significant watercourse, lakebed, sinkhole, or playa lake (measured from the ordinary high-water mark). - Topographic map; Visual inspection (certification) of the proposed site	<input type="checkbox"/> Yes <input type="checkbox"/> No
Within 300 feet from a permanent residence, school, hospital, institution, or church in existence at the time of initial application. - Visual inspection (certification) of the proposed site; Aerial photo; Satellite image	<input type="checkbox"/> Yes <input type="checkbox"/> No
Within 300 horizontal feet of a private, domestic fresh water well or spring used for domestic or stock watering purposes, in existence at the time of initial application. - NM Office of the State Engineer - iWATERS database; Visual inspection (certification) of the proposed site	<input type="checkbox"/> Yes <input type="checkbox"/> No
Written confirmation or verification from the municipality; Written approval obtained from the municipality	<input type="checkbox"/> Yes <input type="checkbox"/> No
Within 300 feet of a wetland. US Fish and Wildlife Wetland Identification map; Topographic map; Visual inspection (certification) of the proposed site	<input type="checkbox"/> Yes <input type="checkbox"/> No
Within incorporated municipal boundaries or within a defined municipal fresh water well field covered under a municipal ordinance	<input type="checkbox"/> Yes <input type="checkbox"/> No

adopted pursuant to NMSA 1978, Section 3-27-3, as amended.

- Written confirmation or verification from the municipality; Written approval obtained from the municipality

☐ Yes ☐ No

Within the area overlying a subsurface mine.

- Written confirmation or verification or map from the NM EMNRD-Mining and Mineral Division

☐ Yes ☐ No

Within an unstable area.

- Engineering measures incorporated into the design; NM Bureau of Geology & Mineral Resources; USGS; NM Geological Society; Topographic map

☐ Yes ☐ No

Within a 100-year floodplain.

- FEMA map

☐ Yes ☐ No

16.

On-Site Closure Plan Checklist: (19.15.17.13 NMAC) *Instructions: Each of the following items must be attached to the closure plan. Please indicate, by a check mark in the box, that the documents are attached.*

- ☐ Siting Criteria Compliance Demonstrations - based upon the appropriate requirements of 19.15.17.10 NMAC
☐ Proof of Surface Owner Notice - based upon the appropriate requirements of Subsection E of 19.15.17.13 NMAC
☐ Construction/Design Plan of Burial Trench (if applicable) based upon the appropriate requirements of Subsection K of 19.15.17.11 NMAC
☐ Construction/Design Plan of Temporary Pit (for in-place burial of a drying pad) - based upon the appropriate requirements of 19.15.17.11 NMAC
☐ Protocols and Procedures - based upon the appropriate requirements of 19.15.17.13 NMAC
☐ Confirmation Sampling Plan (if applicable) - based upon the appropriate requirements of 19.15.17.13 NMAC
☐ Waste Material Sampling Plan - based upon the appropriate requirements of 19.15.17.13 NMAC
☐ Disposal Facility Name and Permit Number (for liquids, drilling fluids and drill cuttings or in case on-site closure standards cannot be achieved)
☐ Soil Cover Design - based upon the appropriate requirements of Subsection H of 19.15.17.13 NMAC
☐ Re-vegetation Plan - based upon the appropriate requirements of Subsection H of 19.15.17.13 NMAC
☐ Site Reclamation Plan - based upon the appropriate requirements of Subsection H of 19.15.17.13 NMAC

17.

Operator Application Certification:

I hereby certify that the information submitted with this application is true, accurate and complete to the best of my knowledge and belief.

Name (Print): Shawna Martinez Title: Regulatory Tech

Signature: _____ Date: 7/9/2021

e-mail address: shawna@walsheng.net Telephone: 505-327-4892

18.

OCD Approval: ☐ Permit Application (including closure plan) ☒ Closure Plan (only) ☐ OCD Conditions (see attachment)

OCD Representative Signature: CR Whitehead Approval Date: July 29, 2021

Title: Environmental Specialist OCD Permit Number: BGT 1

19.

Closure Report (required within 60 days of closure completion): 19.15.17.13 NMAC

Instructions: Operators are required to obtain an approved closure plan prior to implementing any closure activities and submitting the closure report. The closure report is required to be submitted to the division within 60 days of the completion of the closure activities. Please do not complete this section of the form until an approved closure plan has been obtained and the closure activities have been completed.

☒ Closure Completion Date: 06/23/2021

20.

Closure Method:

- ☒ Waste Excavation and Removal ☐ On-Site Closure Method ☐ Alternative Closure Method ☐ Waste Removal (Closed-loop systems only)
☐ If different from approved plan, please explain.

21.

Closure Report Attachment Checklist: *Instructions: Each of the following items must be attached to the closure report. Please indicate, by a check mark in the box, that the documents are attached.*

- ☒ Proof of Closure Notice (surface owner and division)
☐ Proof of Deed Notice (required for on-site closure for private land only)
☐ Plot Plan (for on-site closures and temporary pits)
☒ Confirmation Sampling Analytical Results (if applicable)
☐ Waste Material Sampling Analytical Results (required for on-site closure)
☒ Disposal Facility Name and Permit Number
☒ Soil Backfilling and Cover Installation
☒ Re-vegetation Application Rates and Seeding Technique
☒ Site Reclamation (Photo Documentation)

On-site Closure Location: Latitude 36.4968605 Longitude -107.7003555 NAD: ☐


1927 ☒ 1983

22.

Operator Closure Certification:

I hereby certify that the information and attachments submitted with this closure report is true, accurate and complete to the best of my knowledge and belief. I also certify that the closure complies with all applicable closure requirements and conditions specified in the approved closure plan.

Name (Print): Shawna Martinez Title: Regulatory Tech

Signature:  Date: 7/9/2021

e-mail address: shawna@walsheng.net Telephone: 505-327-4892

Vanessa Fields

From: Adeloye, Abiodun A <aadeloye@blm.gov>
Sent: Friday, July 2, 2021 1:12 PM
To: Vanessa Fields; Smith, Cory, EMNRD; Mike Hanson; Shawna Martinez
Subject: Re: [EXTERNAL] RE: Final Analytical results Newsome B 10 30-045-24721 BGT removal
Wednesday June 23,2021 at 9:30am

Thank you, Vanessa.

Please submit the final report with Sundry Notice. That's the way the Surface Supervisor wants the reports and documents should be submitted to the BLM no more Form C-141.

Please let me know if you have questions.

Thank you.

Abiodun Adeloye (Emmanuel), NRS

Bureau of Land Management

Farmington Field Office

6251 College Blvd., Suite A

Farmington, NM 87402

Office Phone: 505-564-7665

Cell Phone: 505-635-0984

From: Vanessa Fields <vanessa@walsheng.net>
Sent: Thursday, July 1, 2021 3:28 PM
To: Smith, Cory, EMNRD <Cory.Smith@state.nm.us>; Adeloye, Abiodun A <aadeloye@blm.gov>; Mike Hanson <mhanson@cog-fmn.com>; Shawna Martinez <shawna@walsheng.net>
Subject: [EXTERNAL] RE: Final Analytical results Newsome B 10 30-045-24721 BGT removal Wednesday June 23,2021 at 9:30am

This email has been received from outside of DOI - Use caution before clicking on links, opening attachments, or responding.

Good afternoon,

Please find attached the final confirmation samples from the Newsome B 10 30-045-2472.

The final C-144 will be submitted to the NMOCD through E-Permitting.

Thank you
Vanessa Fields
Regulatory Compliance Manager
Walsh Engineering
O: 505-327-4892
C: 505-787-9100
vanessa@walsheng.net

-----Original Message-----

From: Vanessa Fields <vkfields@icloud.com>

Sent: Monday, June 21, 2021 10:21 PM

To: Emnrd Smith <Cory.Smith@state.nm.us>; Abiodun Adelaye <aadeloye@blm.gov>; Mike Hanson <mhanson@cog-fmn.com>; Shawna Martinez <shawna@walsheng.net>

Subject: Newsome B 10 30-045-24721 BGT removal Wednesday June 23,2021 at 9:30am

Good Evening,

Walsh Engineering on behalf of Coleman Oil & Gas is providing notification for the BGT removal on the Newsome B &10 for June 23, 2021 at 9:30am.

I apologize for not quite the 72 hour notification as there was a delay on my end for the notification.

Thank you,

Vanessa Fields

Sent from my iPhone

Vanessa Fields

From: Vanessa Fields <vkfields@icloud.com>
Sent: Friday, July 9, 2021 10:42 AM
To: Vanessa Fields
Subject: Fwd: [EXTERNAL] Newsome B 10 30-045-24721 BGT removal Wednesday June 23,2021 at 9:30am

Sent from my iPhone

Begin forwarded message:

From: "Adeloye, Abiodun A" <aadeloye@blm.gov>
Date: June 23, 2021 at 7:30:31 AM MDT
To: Vanessa Fields <vkfields@icloud.com>, Emnrd Smith <Cory.Smith@state.nm.us>, Mike Hanson <mhanson@cog-fmn.com>, Shawna Martinez <shawna@walsheng.net>
Subject: Re: [EXTERNAL] Newsome B 10 30-045-24721 BGT removal Wednesday June 23,2021 at 9:30am

Hi Vanessa, Coleman Oil and Gas can go ahead with removal and sampling if they are planning to do so today if BLM is not onsite at the scheduled time.

BLM acceptance of this notification to this removal and possible sampling does not relieve Coleman Oil and Gas of any other requirements imposed by other regulatory agencies.

Please let me know if you have any question.

Thank you

Abiodun Adeloye (Emmanuel), NRS

Bureau of Land Management

Farmington Field Office

6251 College Blvd., Suite A

Farmington, NM 87402

Office Phone: 505-564-7665

Cell Phone: 505-635-0984

From: Vanessa Fields <vkfields@icloud.com>
Sent: Monday, June 21, 2021 10:20 PM
To: Emnrd Smith <Cory.Smith@state.nm.us>; Adeloye, Abiodun A <aadeloye@blm.gov>; Mike Hanson <mhanson@cog-fmn.com>; Shawna Martinez <shawna@walsheng.net>
Subject: [EXTERNAL] Newsome B 10 30-045-24721 BGT removal Wednesday June 23,2021 at 9:30am

This email has been received from outside of DOI - Use caution before clicking on links, opening attachments, or responding.

Page 10 of 34

Good Evening,


Walsh Engineering on behalf of Coleman Oil & Gas is providing notification for the BGT removal on the Newsome B & 10 for June 23, 2021 at 9:30am.

I apologize for not quite the 72 hour notification as there was a delay on my end for the notification.

Thank you,
Vanessa Fields
Sent from my iPhone

Report to:

Bruce Taylor



5796 U.S. Hwy 64
Farmington, NM 87401

Phone: (505) 632-1881
Envirotech-inc.com



envirotech

Practical Solutions for a Better Tomorrow

Analytical Report

Coleman Oil & Gas

Project Name: Newsom B-10E

Work Order: E106064

Job Number: 05206-0001

Received: 6/24/2021

Revision: 1

Report Reviewed By:

Walter Hinchman
Laboratory Director
7/1/21

Envirotech Inc. certifies the test results meet all requirements of TNI unless noted otherwise.
Statement of Data Authenticity: Envirotech Inc, attests the data reported has not been altered in any way.
Partial or incomplete reproduction of this report is prohibited, unless approved by Envirotech Inc.
Envirotech Inc, holds the Utah TNI certification NM00979 for data reported.
Envirotech Inc, holds the Texas TNI certification T104704557 for data reported.

Date Reported: 7/1/21

Bruce Taylor
P.O. Box 3337
Farmington, NM 87499



Project Name: Newsom B-10E
Workorder: E106064
Date Received: 6/24/2021 8:18:00AM

Bruce Taylor,

Thank you for choosing Envirotech, Inc. as your analytical testing laboratory for the sample(s) received on, 6/24/2021 8:18:00AM, under the Project Name: Newsom B-10E.

The analytical test results summarized in this report with the Project Name: Newsom B-10E apply to the individual samples collected, identified and submitted bearing the project name on the enclosed chain-of-custody. Subcontracted sample analyses not conducted by Envirotech, Inc., are attached in full as issued by the subcontract laboratory.

Please review the Chain-of-Custody (COC) and Sample Receipt Checklist (SRC) for any issues regarding sample receipt temperature, containers, preservation etc. To best understand your test results, review the entire report summarizing your sample data and the associated quality control batch data.

All reported data in this analytical report were analyzed according to the referenced method(s) and are in compliance with the latest NELAC/TNI standards, unless otherwise noted. Samples or analytical quality control parameters not meeting specific QC criteria are qualified with a data flag. Data flag definitions are located in the Notes and Definitions section of this analytical report.

If you have any questions concerning this report, please feel free to contact Envirotech, Inc.

Respectfully,

Walter Hinchman
Laboratory Director
Office: 505-632-1881
Cell: 775-287-1762
whinchman@envirotech-inc.com

Raina Schwanz
Laboratory Administrator
Office: 505-632-1881
rainaschwanz@envirotech-inc.com

Alexa Michaels
Sample Custody Officer
Office: 505-632-1881
labadmin@envirotech-inc.com

Field Offices:

Southern New Mexico Area
Lynn Jarboe
Technical Representative/Client Services
Office: 505-421-LABS(5227)
Cell: 505-320-4759
ljjarboe@envirotech-inc.com

West Texas Midland/Odessa Area
Tom Brown
Technical Representative
Cell: 832-444-7704
tbrown@envirotech-inc.com

Envirotech Web Address: www.envirotech-inc.com

Table of Contents

Title Page	1
Cover Page	2
Table of Contents	3
Sample Summary	4
Sample Data	5
Soil BGT Newsom B-10E	5
QC Summary Data	6
QC - Volatile Organics by EPA 8021B	6
QC - Nonhalogenated Organics by EPA 8015D - GRO	7
QC - Nonhalogenated Organics by EPA 8015D - DRO/ORO	8
QC - Anions by EPA 300.0/9056A	9
Definitions and Notes	10
Chain of Custody etc.	11

Sample Summary

Coleman Oil & Gas P.O. Box 3337 Farmington NM, 87499	Project Name: Newsom B-10E Project Number: 05206-0001 Project Manager: Bruce Taylor	Reported: 07/01/21 11:00
--	---	-----------------------------

Client Sample ID	Lab Sample ID	Matrix	Sampled	Received	Container
Soil BGT Newsom B-10E	E106064-01A	Soil	06/23/21	06/24/21	Glass Jar, 4 oz.
	E106064-01B	Soil	06/23/21	06/24/21	Glass Jar, 4 oz.



Sample Data

Coleman Oil & Gas	Project Name:	Newsom B-10E	Reported: 7/1/2021 11:00:30AM
P.O. Box 3337	Project Number:	05206-0001	
Farmington NM, 87499	Project Manager:	Bruce Taylor	

Soil BGT Newsom B-10E

E106064-01

Analyte	Result	Reporting Limit	Dilution	Prepared	Analyzed	Notes
Volatile Organics by EPA 8021B						
	mg/kg	mg/kg		Analyst: RKS		Batch: 2127006
Benzene	ND	0.0250	1	06/28/21	06/29/21	
Ethylbenzene	ND	0.0250	1	06/28/21	06/29/21	
Toluene	ND	0.0250	1	06/28/21	06/29/21	
o-Xylene	ND	0.0250	1	06/28/21	06/29/21	
p,m-Xylene	ND	0.0500	1	06/28/21	06/29/21	
Total Xylenes	ND	0.0250	1	06/28/21	06/29/21	
<i>Surrogate: 4-Bromochlorobenzene-PID</i>						
		106 %	70-130	06/28/21	06/29/21	
Nonhalogenated Organics by EPA 8015D - GRO						
	mg/kg	mg/kg		Analyst: RKS		Batch: 2127006
Gasoline Range Organics (C6-C10)	ND	20.0	1	06/28/21	06/29/21	
<i>Surrogate: 1-Chloro-4-fluorobenzene-FID</i>						
		104 %	70-130	06/28/21	06/29/21	
Nonhalogenated Organics by EPA 8015D - DRO/ORO						
	mg/kg	mg/kg		Analyst: JL		Batch: 2127016
Diesel Range Organics (C10-C28)	ND	25.0	1	06/30/21	06/30/21	
Oil Range Organics (C28-C36)	ND	50.0	1	06/30/21	06/30/21	
<i>Surrogate: n-Nonane</i>						
		83.0 %	50-200	06/30/21	06/30/21	
Anions by EPA 300.0/9056A						
	mg/kg	mg/kg		Analyst: RAS		Batch: 2127014
Chloride	ND	20.0	1	06/29/21	06/30/21	



QC Summary Data

Coleman Oil & Gas	Project Name:	Newsom B-10E	Reported:
P.O. Box 3337	Project Number:	05206-0001	
Farmington NM, 87499	Project Manager:	Bruce Taylor	7/1/2021 11:00:30AM

Volatile Organics by EPA 8021B

Analyst: RKS

Analyte	Result mg/kg	Reporting Limit mg/kg	Spike Level mg/kg	Source Result mg/kg	Rec %	Rec Limits %	RPD %	RPD Limit %	Notes
---------	-----------------	-----------------------------	-------------------------	---------------------------	----------	--------------------	----------	-------------------	-------

Blank (2127006-BLK1)

Prepared: 06/28/21 Analyzed: 06/29/21

Benzene	ND	0.0250							
Ethylbenzene	ND	0.0250							
Toluene	ND	0.0250							
o-Xylene	ND	0.0250							
p,m-Xylene	ND	0.0500							
Total Xylenes	ND	0.0250							
Surrogate: 4-Bromochlorobenzene-PID	8.13		8.00		102	70-130			

LCS (2127006-BS1)

Prepared: 06/28/21 Analyzed: 06/29/21

Benzene	4.85	0.0250	5.00		97.0	70-130			
Ethylbenzene	4.75	0.0250	5.00		94.9	70-130			
Toluene	4.96	0.0250	5.00		99.2	70-130			
o-Xylene	4.87	0.0250	5.00		97.4	70-130			
p,m-Xylene	9.65	0.0500	10.0		96.5	70-130			
Total Xylenes	14.5	0.0250	15.0		96.8	70-130			
Surrogate: 4-Bromochlorobenzene-PID	8.32		8.00		104	70-130			

Matrix Spike (2127006-MS1)

Source: E106064-01 Prepared: 06/28/21 Analyzed: 06/29/21

Benzene	4.71	0.0250	5.00	ND	94.2	54-133			
Ethylbenzene	4.60	0.0250	5.00	ND	92.1	61-133			
Toluene	4.82	0.0250	5.00	ND	96.4	61-130			
o-Xylene	4.74	0.0250	5.00	ND	94.9	63-131			
p,m-Xylene	9.34	0.0500	10.0	ND	93.4	63-131			
Total Xylenes	14.1	0.0250	15.0	ND	93.9	63-131			
Surrogate: 4-Bromochlorobenzene-PID	8.59		8.00		107	70-130			

Matrix Spike Dup (2127006-MSD1)

Source: E106064-01 Prepared: 06/28/21 Analyzed: 06/29/21

Benzene	4.90	0.0250	5.00	ND	97.9	54-133	3.81	20	
Ethylbenzene	4.76	0.0250	5.00	ND	95.2	61-133	3.40	20	
Toluene	4.99	0.0250	5.00	ND	99.9	61-130	3.51	20	
o-Xylene	4.92	0.0250	5.00	ND	98.3	63-131	3.55	20	
p,m-Xylene	9.67	0.0500	10.0	ND	96.7	63-131	3.42	20	
Total Xylenes	14.6	0.0250	15.0	ND	97.2	63-131	3.46	20	
Surrogate: 4-Bromochlorobenzene-PID	8.44		8.00		106	70-130			



QC Summary Data

Coleman Oil & Gas	Project Name:	Newsom B-10E	Reported:
P.O. Box 3337	Project Number:	05206-0001	
Farmington NM, 87499	Project Manager:	Bruce Taylor	7/1/2021 11:00:30AM

Nonhalogenated Organics by EPA 8015D - GRO

Analyst: RKS

Analyte	Result mg/kg	Reporting Limit mg/kg	Spike Level mg/kg	Source Result mg/kg	Rec %	Rec Limits %	RPD %	RPD Limit %	Notes
---------	-----------------	-----------------------------	-------------------------	---------------------------	----------	--------------------	----------	-------------------	-------

Blank (2127006-BLK1)

Prepared: 06/28/21 Analyzed: 06/29/21

Gasoline Range Organics (C6-C10)	ND	20.0							
Surrogate: 1-Chloro-4-fluorobenzene-FID	8.10		8.00		101	70-130			

LCS (2127006-BS2)

Prepared: 06/28/21 Analyzed: 06/29/21

Gasoline Range Organics (C6-C10)	50.4	20.0	50.0		101	70-130			
Surrogate: 1-Chloro-4-fluorobenzene-FID	8.23		8.00		103	70-130			

Matrix Spike (2127006-MS2)

Source: E106064-01 Prepared: 06/28/21 Analyzed: 06/29/21

Gasoline Range Organics (C6-C10)	50.5	20.0	50.0	ND	101	70-130			
Surrogate: 1-Chloro-4-fluorobenzene-FID	8.36		8.00		105	70-130			

Matrix Spike Dup (2127006-MSD2)

Source: E106064-01 Prepared: 06/28/21 Analyzed: 06/29/21

Gasoline Range Organics (C6-C10)	49.9	20.0	50.0	ND	99.8	70-130	1.13	20	
Surrogate: 1-Chloro-4-fluorobenzene-FID	8.26		8.00		103	70-130			



QC Summary Data

Coleman Oil & Gas	Project Name:	Newsom B-10E	Reported:
P.O. Box 3337	Project Number:	05206-0001	7/1/2021 11:00:30AM
Farmington NM, 87499	Project Manager:	Bruce Taylor	

Nonhalogenated Organics by EPA 8015D - DRO/ORO

Analyst: JL

Analyte	Result mg/kg	Reporting Limit mg/kg	Spike Level mg/kg	Source Result mg/kg	Rec %	Rec Limits %	RPD %	RPD Limit %	Notes
---------	-----------------	-----------------------------	-------------------------	---------------------------	----------	--------------------	----------	-------------------	-------

Blank (2127016-BLK1)

Prepared: 06/30/21 Analyzed: 06/30/21

Diesel Range Organics (C10-C28)	ND	25.0							
Oil Range Organics (C28-C36)	ND	50.0							
Surrogate: n-Nonane	50.0		50.0		100	50-200			

LCS (2127016-BS1)

Prepared: 06/30/21 Analyzed: 06/30/21

Diesel Range Organics (C10-C28)	441	25.0	500		88.1	38-132			
Surrogate: n-Nonane	48.3		50.0		96.6	50-200			

Matrix Spike (2127016-MS1)

Source: E106070-03 Prepared: 06/30/21 Analyzed: 06/30/21

Diesel Range Organics (C10-C28)	459	25.0	500	ND	91.8	38-132			
Surrogate: n-Nonane	49.4		50.0		98.8	50-200			

Matrix Spike Dup (2127016-MSD1)

Source: E106070-03 Prepared: 06/30/21 Analyzed: 06/30/21

Diesel Range Organics (C10-C28)	458	25.0	500	ND	91.6	38-132	0.231	20	
Surrogate: n-Nonane	47.9		50.0		95.8	50-200			



QC Summary Data

Coleman Oil & Gas	Project Name:	Newsom B-10E	Reported:
P.O. Box 3337	Project Number:	05206-0001	
Farmington NM, 87499	Project Manager:	Bruce Taylor	7/1/2021 11:00:30AM

Anions by EPA 300.0/9056A

Analyst: RAS

Analyte	Result mg/kg	Reporting Limit mg/kg	Spike Level mg/kg	Source Result mg/kg	Rec %	Rec Limits %	RPD %	RPD Limit %	Notes
Blank (2127014-BLK1)					Prepared: 06/29/21 Analyzed: 06/29/21				
Chloride	ND	20.0							
LCS (2127014-BS1)					Prepared: 06/29/21 Analyzed: 06/29/21				
Chloride	244	20.0	250		97.5	90-110			
Matrix Spike (2127014-MS1)					Source: E106062-01 Prepared: 06/29/21 Analyzed: 06/30/21				
Chloride	246	20.0	250	ND	98.5	80-120			
Matrix Spike Dup (2127014-MSD1)					Source: E106062-01 Prepared: 06/29/21 Analyzed: 06/30/21				
Chloride	247	20.0	250	ND	98.9	80-120	0.417	20	

QC Summary Report Comment:

Calculations are based off of the raw (non-rounded) data. However, for reporting purposes all QC data is rounded to three significant figures. Therefore, hand calculated values may differ slightly.



Definitions and Notes

Coleman Oil & Gas	Project Name:	Newsom B-10E	
P.O. Box 3337	Project Number:	05206-0001	Reported:
Farmington NM, 87499	Project Manager:	Bruce Taylor	07/01/21 11:00

ND Analyte NOT DETECTED at or above the reporting limit

NR Not Reported

RPD Relative Percent Difference

DNI Did Not Ignite

Note (1): Methods marked with ** are non-accredited methods.

Note (2): Soil data is reported on an "as received" weight basis, unless reported otherwise.



Project Information

Chain of Custody

Page 1 of 1

[illegible]

Envirotech Analytical Laboratory

Printed: 6/25/2021 3:19:31PM

Sample Receipt Checklist (SRC)

Instructions: Please take note of any NO checkmarks.

If we receive no response concerning these items within 24 hours of the date of this notice, all the samples will be analyzed as requested.

Client:	Coleman Oil & Gas	Date Received:	06/24/21 08:18	Work Order ID:	E106064
Phone:	(505) 486-3427	Date Logged In:	06/25/21 15:08	Logged In By:	Jessica Liesse
Email:	blt5@earthlink.net	Due Date:	07/01/21 17:00 (5 day TAT)		

Chain of Custody (COC)

1. Does the sample ID match the COC? No
2. Does the number of samples per sampling site location match the COC? Yes
3. Were samples dropped off by client or carrier? Yes
4. Was the COC complete, i.e., signatures, dates/times, requested analyses? Yes
5. Were all samples received within holding time? Yes

Carrier: Bruce Taylor

Note: Analysis, such as pH which should be conducted in the field, i.e., 15 minute hold time, are not included in this discussion.

Sample Turn Around Time (TAT)

6. Did the COC indicate standard TAT, or Expedited TAT? Yes

Sample Cooler

7. Was a sample cooler received? Yes
8. If yes, was cooler received in good condition? Yes
9. Was the sample(s) received intact, i.e., not broken? Yes
10. Were custody/security seals present? No
11. If yes, were custody/security seals intact? NA
12. Was the sample received on ice? If yes, the recorded temp is 4°C, i.e., 6°±2°C Yes

Note: Thermal preservation is not required, if samples are received w/i 15 minutes of sampling

13. If no visible ice, record the temperature. Actual sample temperature: 4°C

Sample Container

14. Are aqueous VOC samples present? No
15. Are VOC samples collected in VOA Vials? NA
16. Is the head space less than 6-8 mm (pea sized or less)? NA
17. Was a trip blank (TB) included for VOC analyses? NA
18. Are non-VOC samples collected in the correct containers? Yes
19. Is the appropriate volume/weight or number of sample containers collected? Yes

Field Label

20. Were field sample labels filled out with the minimum information:
 - Sample ID? Yes
 - Date/Time Collected? Yes
 - Collectors name? Yes

Sample Preservation

21. Does the COC or field labels indicate the samples were preserved? No
22. Are sample(s) correctly preserved? NA
24. Is lab filtration required and/or requested for dissolved metals? No

Multiphase Sample Matrix

26. Does the sample have more than one phase, i.e., multiphase? No
27. If yes, does the COC specify which phase(s) is to be analyzed? NA

Subcontract Laboratory

28. Are samples required to get sent to a subcontract laboratory? No
29. Was a subcontract laboratory specified by the client and if so who? NA Subcontract Lab: NA

Client InstructionComments/Resolution

COC Sample ID reads Soil BGT Newsom
B-10E sample lables read Newsom B-10E
and Newsom B-10E BGT

Signature of client authorizing changes to the COC or sample disposition.

Date



envirotech Inc.

District I
1625 N. French Dr., Hobbs, NM 88240
District II
811 S. First St., Artesia, NM 88210
District III
1000 Rio Brazos Road, Aztec, NM 87410
District IV
1220 S. St. Francis Dr., Santa Fe, NM 87505

State of New Mexico
Energy Minerals and Natural
Resources Department

Oil Conservation Division
1220 South St. Francis Dr.
Santa Fe, NM 87505

Form C-141
Revised August 24, 2018
Submit to appropriate OCD District office

Incident ID	
District RP	
Facility ID	
Application ID	

Release Notification

Responsible Party

Responsible Party Coleman Oil & Gas	OGRID 4838
Contact Name Agent/ Shawna Martinez	Contact Telephone 505-327-4892
Contact email shawna@walsheng.net	Incident # (assigned by OCD) N/A
Contact mailing address 332 RD 3100, Aztec, NM 87410	

Location of Release Source

Latitude 36.4968605 Longitude -107.700355
(NAD 83 in decimal degrees to 5 decimal places)

Site Name: Newsome B #010E	Site Type Gas
Date Release Discovered N/A	API# 30-045-24721

Unit Letter	Section	Township	Range	County
P	08	26N	08W	San Juan

Surface Owner: ☐ State ☒ Federal ☐ Tribal ☐ Private (Name: _____)

Nature and Volume of Release

Material(s) Released (Select all that apply and attach calculations or specific justification for the volumes provided below)

<input type="checkbox"/> Crude Oil	Volume Released (bbls)	Volume Recovered (bbls)
<input type="checkbox"/> Produced Water	Volume Released (bbls)	Volume Recovered (bbls)
	Is the concentration of dissolved chloride in the produced water >10,000 mg/l?	<input type="checkbox"/> Yes <input type="checkbox"/> No
<input type="checkbox"/> Condensate	Volume Released (bbls)	Volume Recovered (bbls)
<input type="checkbox"/> Natural Gas	Volume Released (Mcf)	Volume Recovered (Mcf)
<input type="checkbox"/> Other (describe)	Volume/Weight Released (provide units)	Volume/Weight Recovered (provide units)

State of New Mexico
Oil Conservation Division

Incident ID	
District RP	
Facility ID	
Application ID	

Cause of release: On June 23, 2021 Coleman Oil & Gas removed the fiberglass below grade tank on the Newsome B #010E. When the BGT was removed no visible signs of staining or wet soil was observed. Coleman Oil & Gas collected (1) (5) point composite sample from where the BGT was removed. The closure samples were analyzed by Envirotech Labs in referenced to Table 1 Closure standards. Analytical results complied with Table 1 closure standards.

Analytical Results:

Benzene: Non-Detect
BTEX: Non-Detect
GRO: Non-Detect
DRO: Non-Detect
ORO: Non-Detect
Chloride: Non-Detect

Was this a major release as defined by 19.15.29.7(A) NMAC?

☐ Yes ☒ No

If YES, for what reason(s) does the responsible party consider this a major release?

If YES, was immediate notice given to the OCD? By whom? To whom? When and by what means (phone, email, etc)?

Initial Response

The responsible party must undertake the following actions immediately unless they could create a safety hazard that would result in injury

- ☐ The source of the release has been stopped.
- ☐ The impacted area has been secured to protect human health and the environment.
- ☐ Released materials have been contained via the use of berms or dikes, absorbent pads, or other containment devices.
- ☐ All free liquids and recoverable materials have been removed and managed appropriately.

If all the actions described above have not been undertaken, explain why:

N/A no release occurred

Per 19.15.29.8 B. (4) NMAC the responsible party may commence remediation immediately after discovery of a release. If remediation has begun, please attach a narrative of actions to date. If remedial efforts have been successfully completed or if the release occurred within a lined containment area (see 19.15.29.11(A)(5)(a) NMAC), please attach all information needed for closure evaluation.

State of New Mexico
Oil Conservation Division

Incident ID	
District RP	
Facility ID	
Application ID	

I hereby certify that the information given above is true and complete to the best of my knowledge and understand that pursuant to OCD rules and regulations all operators are required to report and/or file certain release notifications and perform corrective actions for releases which may endanger public health or the environment. The acceptance of a C-141 report by the OCD does not relieve the operator of liability should their operations have failed to adequately investigate and remediate contamination that pose a threat to groundwater, surface water, human health or the environment. In addition, OCD acceptance of a C-141 report does not relieve the operator of responsibility for compliance with any other federal, state, or local laws and/or regulations.

Printed Name: Shawna Martinez Title: Regulatory Tech

Signature:  Date: 07/09/2021

email: shawna@walshemg.net Telephone: 505-327-4892

OCD Only

Received by: _____ Date: _____

Incident ID	
District RP	
Facility ID	
Application ID	

Closure

The responsible party must attach information demonstrating they have complied with all applicable closure requirements and any conditions or directives of the OCD. This demonstration should be in the form of a comprehensive report (electronic submittals in .pdf format are preferred) including a scaled site map, sampling diagrams, relevant field notes, photographs of any excavation prior to backfilling, laboratory data including chain of custody documents of final sampling, and a narrative of the remedial activities. Refer to 19.15.29.12 NMAC.

Closure Report Attachment Checklist: *Each of the following items must be included in the closure report.*

- ☐ A scaled site and sampling diagram as described in 19.15.29.11 NMAC
- ☐ Photographs of the remediated site prior to backfill or photos of the liner integrity if applicable (Note: appropriate OCD District office must be notified 2 days prior to liner inspection)
- ☐ Laboratory analyses of final sampling (Note: appropriate ODC District office must be notified 2 days prior to final sampling)
- ☐ Description of remediation activities

I hereby certify that the information given above is true and complete to the best of my knowledge and understand that pursuant to OCD rules and regulations all operators are required to report and/or file certain release notifications and perform corrective actions for releases which may endanger public health or the environment. The acceptance of a C-141 report by the OCD does not relieve the operator of liability should their operations have failed to adequately investigate and remediate contamination that pose a threat to groundwater, surface water, human health or the environment. In addition, OCD acceptance of a C-141 report does not relieve the operator of responsibility for compliance with any other federal, state, or local laws and/or regulations. The responsible party acknowledges they must substantially restore, reclaim, and re-vegetate the impacted surface area to the conditions that existed prior to the release or their final land use in accordance with 19.15.29.13 NMAC including notification to the OCD when reclamation and re-vegetation are complete.

Printed Name: Shawna Martinez Title: Regulatory Tech

Signature:  Date: 07/09/2021

email: shawna@walsheng.net Telephone: 505-327-4892

OCD Only

Received by: _____ Date: _____

Closure approval by the OCD does not relieve the responsible party of liability should their operations have failed to adequately investigate and remediate contamination that poses a threat to groundwater, surface water, human health, or the environment nor does not relieve the responsible party of compliance with any other federal, state, or local laws and/or regulations.

Closure Approved by: _____ Date: _____

Printed Name: _____ Title: _____

Coleman Oil & Gas Inc. San Juan Basin Below Grade Tank Closure Plan

Lease Name: Newsome B #010E

API No.: 30-045-24721

Description: Unit P, Section 08, Township 26N, Range 08W, San Juan County

In accordance with Rule 19.15.17.13 NMAC the following information describes the closure requirements of below-grade tanks on Coleman Oil & Gas Inc. locations. This is Coleman Oil & Gas Inc standard procedure for all below-grade tanks. A separate plan will be submitted for any below-grade tank which does not conform to this plan.

General Plan

1. COLEMAN OIL & GAS INC. will obtain approval of this closure plan prior to commencing closure of the below grade tank at this location pursuant to 19.15.17.13.C (1) NMAC
2. COLEMAN OIL & GAS INC. will notify the surface owner by email if Bureau of Land Management or by certified mail for any fee owners, return receipt requested, that the Coleman Oil & Gas Inc. plans closure operations at least 72 hours, but no more than one week, prior to any closure operation. Notice will include:
 - a. Well Name
 - b. API #
 - c. Well Location

72 Hour notice was provided to the NMOCD District III Office the Farmington BLM Field Office. Attached is a copy of the notification. No representatives from the BLM nor NMOCD III were present during the BGT removal.

3. COLEMAN OIL & GAS INC. will notify the NMOCD Aztec Office by email that the Coleman Oil & Gas Inc. plans closure operations at least 72 hours, but no more than one week, prior to any closure operation. Notice will include:
 - a. Well Name
 - b. API #
 - c. Well Location
4. Within 60 days of cessation of operations, COLEMAN OIL & GAS INC. will remove liquids and sludge from below-grade tanks prior to implementing a closure method and will dispose of the liquids and sludge in a division-approved facility. Approved facilities and waste streams include:
All liquids that were in the BGT were removed and sent to one of the referenced Division approved facilities.
 - a. Soils, tank bottoms, produced sand, pit sludge and other exempt wastes impacted by petroleum hydrocarbons will be disposed of at:
Envirotech: Permit #NM01-0011 and IEI: Permit # NM01-0010B

- b. Produced Water will be disposed of at:
Basin Disposal: Permit # NM01-005 and COLEMAN OIL & GAS INC. owned saltwater Disposal Facilities

Cause of release: **On June 23, 2021, Coleman Oil & Gas removed the fiberglass below grade tank on the Newsome B #010E. When the BGT was removed no visible signs of staining or wet soil was observed. Coleman Oil & Gas collected (1) (5) point composite sample from where the BGT was removed. The closure samples were analyzed by Envirotech Labs in referenced to Table 1 Closure standards. Analytical results complied with Table 1 closure standards.**

Analytical Results:

Benzene: Non-Detect
BTEX: Non-Detect
GRO: Non-Detect
DRO: Non-Detect
ORO: Non-Detect
Chloride: Non-Detect

6. Within six (6) months of cessation of operations, COLEMAN OIL & GAS INC. Will remove the below-grade tank and dispose of it in a division-approved facility or recycle, reuse, or reclaim it in a manner that the appropriate division district office approves. If there is any equipment associated with a below-grade tank, then the Coleman Oil & Gas Inc. shall remove the equipment unless the equipment is required for some other purpose.

All referenced equipment associated with the BGT removal has been removed and utilized for reuse.

7. COLEMAN OIL & GAS INC. will collect a closure sample of the soil beneath the location of the below grade tank that is being closed. The closure sample will consist of a five-point composite sample to include any obvious stained or wet soils, or other evidence of contamination. The closure sample will be analyzed for all constituents listed in Table I below, including DRO+GRO, Chlorides, TPH, benzene and BTEX.

TABLE I			
Depth Below bottom of pit to groundwater less than 10,000 mg/l TDS	Constituent	Method	Limit
≤ 50 Feet	Chloride	EPA 300.0	600 mg/kg
	TPH	Method 418.1	100 mg/kg
	BTEX	Method 8021B or 8260B	50 mg/kg
	Benzene	Method 8021B or 8260B	10 mg/kg
51 feet - 100 feet	Chloride	EPA 300.0	10,000 mg/kg
	TPH	Method 418.1	2,500 mg/kg
	GRO + DRO	Method 8015	1,000 mg/kg
	BTEX	Method 8021B or 8260B	50 mg/kg
	Benzene	Method 8021B or 8260B	10 mg/kg
> 100 feet	Chloride	EPA 300.0	20,000 mg/kg
	TPH	EPA 418.1	2,500 mg/kg
	GRO + DRO	Method 8015	1,000 mg/kg
	BTEX	Method 8021B or 8260B	50 mg/kg
	Benzene	Method 8021B or 8260B	10 mg/kg

8. If any contaminant concentration is higher than the parameters listed in Table I of 19.15.17.13 NMAC, the division may require additional delineation upon review of the results and the Coleman Oil & Gas Inc. must receive approval before proceeding with closure. If all contaminant concentrations are less than or equal to the parameters listed in Table I of 19.15.17.13 NMAC, then the Coleman Oil & Gas Inc. can proceed to backfill the pit, pad, or excavation with non-waste containing, uncontaminated, earthen material.
9. After closure has occurred, COLEMAN OIL & GAS INC. will reclaim the former BGT area, if it is no longer being used for extraction of oil and gas, by substantially restoring the impacted surface area to the condition that existed prior to oil and gas operations. COLEMAN OIL & GAS INC. will construct the soil cover to the site's existing grade and prevent ponding of water and erosion of the cover materials. The soil cover shall consist of the background thickness of topsoil, or one foot of suitable materials to establish vegetation at the site, whichever is greater. All areas will be reclaimed as early as practicable, and as close to their original condition or land use as possible. They shall be maintained in a way as to control dust and minimize erosion.

The area of the BGT removal has been to grade surface. The area will be reclaimed once the well has been plugged and abandoned.

10. COLEMAN OIL & GAS INC. will complete reclamation of all disturbed areas no longer in use when the ground disturbance activities at the site have been completed. The reseeding shall take place during the first favorable growing season after closure. Reclamation activities will be considered completed when a uniform vegetative cover has been established that reflects a life-form ratio of plus or minus fifty percent (50%) of pre-disturbance levels, and a total percent plant cover of at least seventy percent (70%) of pre-disturbance levels, excluding noxious weeds.

The area has been backfilled and returned to grade surface. The are will be reclaimed once the well has been plugged and abandoned.

*Re-vegetation and reclamation obligations imposed by other applicable federal, state or tribal agencies on lands managed by those agencies shall supersede the above requirements, provided they provide equal or better protection of fresh water, human health and the environment.

11. COLEMAN OIL & GAS INC. will notify the Aztec Office of the NMOCD by email when reclamation and closure activities are completed.
12. Within 60 days of closure, COLEMAN OIL & GAS INC. will submit a closure report to the Aztec office of the NMOCD, filed on Form C-144. The report will include the following:
 - a. Proof of closure notice to NMOCD and surface owner
 - b. Confirmation sampling analytical results
 - c. Soil backfill and cover installation information

d. Photo documentation of site reclamation

COLEMAN OIL & GAS, INC.

NEWSOM B #10 E

820' FSL 1055' FEL

UNIT P SEC 8 T26N R08W

LATITUDE 36.49689


LONGITUDE 107.69968

API#30-045-24721

LEASE # SF-078384 / ELEV. # 6412

BASIN DK

SAN JUAN COUNTY, NEW MEXICO
EMERGENCY
CONTACT (505) 327-0356



District I
1625 N. French Dr., Hobbs, NM 88240
Phone:(575) 393-6161 Fax:(575) 393-0720
District II
811 S. First St., Artesia, NM 88210
Phone:(575) 748-1283 Fax:(575) 748-9720
District III
1000 Rio Brazos Rd., Aztec, NM 87410
Phone:(505) 334-6178 Fax:(505) 334-6170
District IV
1220 S. St Francis Dr., Santa Fe, NM 87505
Phone:(505) 476-3470 Fax:(505) 476-3462

State of New Mexico
Energy, Minerals and Natural Resources
Oil Conservation Division
1220 S. St Francis Dr.
Santa Fe, NM 87505

CONDITIONS

Action 38454

CONDITIONS

Operator: COLEMAN OIL & GAS INC P.O. Drawer 3337 Farmington, NM 87499	OGRID: 4838
	Action Number: 38454
	Action Type: [C-144] Below Grade Tank Plan (C-144B)

CONDITIONS

Created By	Condition	Condition Date
cwhitehead	None	7/29/2021