

Well Name: OXY 4 FED COM	Well Location: T20S / R28E / SEC 4 / SENW /	County or Parish/State: EDDY / NM
Well Number: 1	Type of Well: CONVENTIONAL GAS WELL	Allottee or Tribe Name:
Lease Number: NMNM83580	Unit or CA Name: OXY 4 FEDERAL COM	Unit or CA Number: NMNM94510
US Well Number: 3001528986	Well Status: Inactive	Operator: OXY USA WTP LP

Notice of Intent

Type of Submission: Notice of Intent	Type of Action Casing
Date Sundry Submitted: 03/12/2021	Time Sundry Submitted: 08:42
Date proposed operation will begin: 03/14/2021	

**Procedure Description:** Upon rigging up on this well for routine acidizing, casing damage was discovered ~4320'. Below shows the steps already taken, as well as Oxy's proposed casing repair plan. Attached for reference are the current and proposed WBDs, as well as a screenshot of casing damage log. 1) Use a Gauge ring to tag fluid level while tubing is in the hole (complete 2/22/2021) 2) Pull tubing and run gauge ring on full wellbore to determine size of max restriction (complete 3/1/2021) 3) Run camera to get a visual on the nature of the restriction, i.e. is it cement, collapse, parted, etc. (complete 3/4/2021) 4) Run caliper log to determine the extent of milling required to get wellbore back to a uniform ID and verify no other damage exists (complete 3/5/2021) 5) Begin milling operation to remove bulge in 7-15 ft estimated bulge in casing and make it a uniform ID (tentatively scheduled for 3/17) 6) Run gauge ring to verify successful milling operation 7) Run in with Weatherford metalskin casing patch from ~4240 – 4390' and verify patch tests good (tentatively scheduled for 3/19)

Surface Disturbance

Is any additional surface disturbance proposed?: No

NOI Attachments

- Procedure Description
- Casing\_Damage\_Screenshot\_20210312084159.pdf
  - Current\_and\_Proposed\_WBDs\_20210312084159.pdf

<b>Well Name:</b> OXY 4 FED COM	<b>Well Location:</b> T20S / R28E / SEC 4 / SENW /	<b>County or Parish/State:</b> EDDY / NM
<b>Well Number:</b> 1	<b>Type of Well:</b> CONVENTIONAL GAS WELL	<b>Allottee or Tribe Name:</b>
<b>Lease Number:</b> NMNM83580	<b>Unit or CA Name:</b> OXY 4 FEDERAL COM	<b>Unit or CA Number:</b> NMNM94510
<b>US Well Number:</b> 3001528986	<b>Well Status:</b> Inactive	<b>Operator:</b> OXY USA WTP LP

Conditions of Approval

Specialist Review

Oxy\_4\_Federal\_Com\_1\_3001528986\_20210312130505.pdf

Operator Certification

I certify that the foregoing is true and correct. Title 18 U.S.C. Section 1001 and Title 43 U.S.C. Section 1212, make it a crime for any person knowingly and willfully to make to any department or agency of the United States any false, fictitious or fraudulent statements or representations as to any matter within its jurisdiction. Electronic submission of Sundry Notices through this system satisfies regulations requiring a submission of Form 3160-5 or a Sundry Notice.

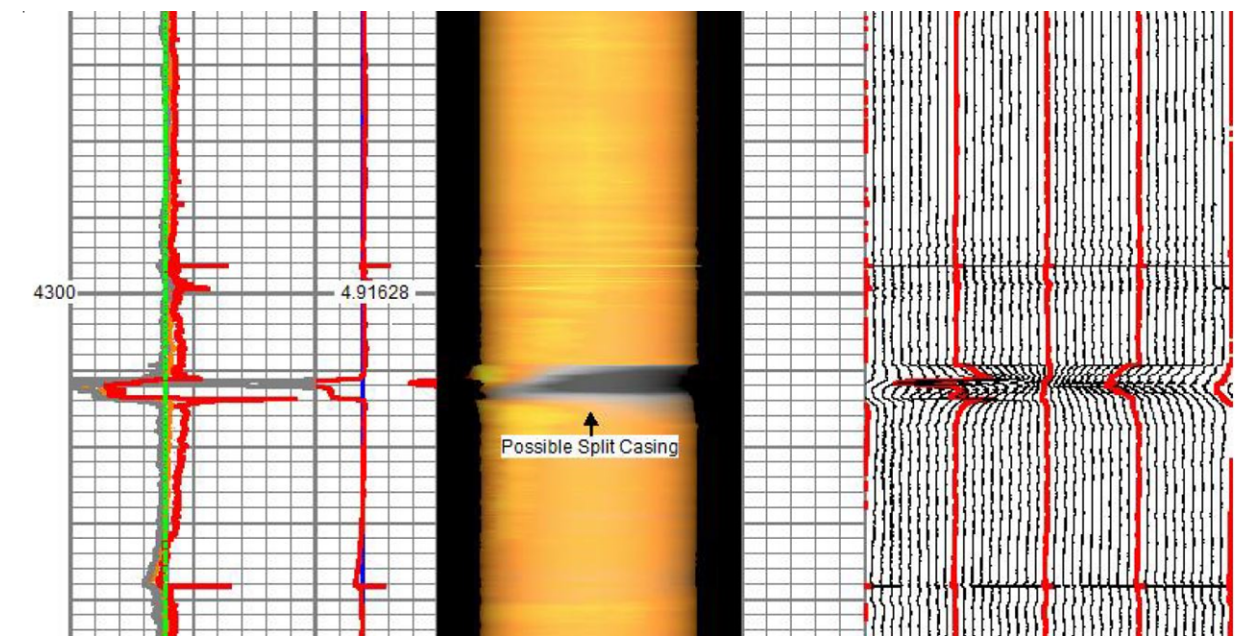
<b>Operator Electronic Signature:</b> EMILY MESSER	<b>Signed on:</b> MAR 12, 2021 08:42 AM
<b>Name:</b> OXY USA WTP LP	
<b>Title:</b> REGULATORY LEAD	
<b>Street Address:</b> 5 Greenway Plaza, Suite 110	
<b>City:</b> Houston	<b>State:</b> TX
<b>Phone:</b> (713) 497-2076	
<b>Email address:</b> emily_messer@oxy.com	

Field Representative

<b>Representative Name:</b>		
<b>Street Address:</b>		
<b>City:</b>	<b>State:</b>	<b>Zip:</b>
<b>Phone:</b>		
<b>Email address:</b>		

BLM Point of Contact

<b>BLM POC Name:</b> NDUNGU KAMAU	<b>BLM POC Title:</b> Petroleum Engineering Technician
<b>BLM POC Phone:</b> 5752345938	<b>BLM POC Email Address:</b> nkamau@blm.gov
<b>Disposition:</b> Approved	<b>Disposition Date:</b> 03/12/2021
<b>Signature:</b> N. Mandela Kamau	



**CONDITIONS OF APPROVAL**

Sundry dated 03/12/2021

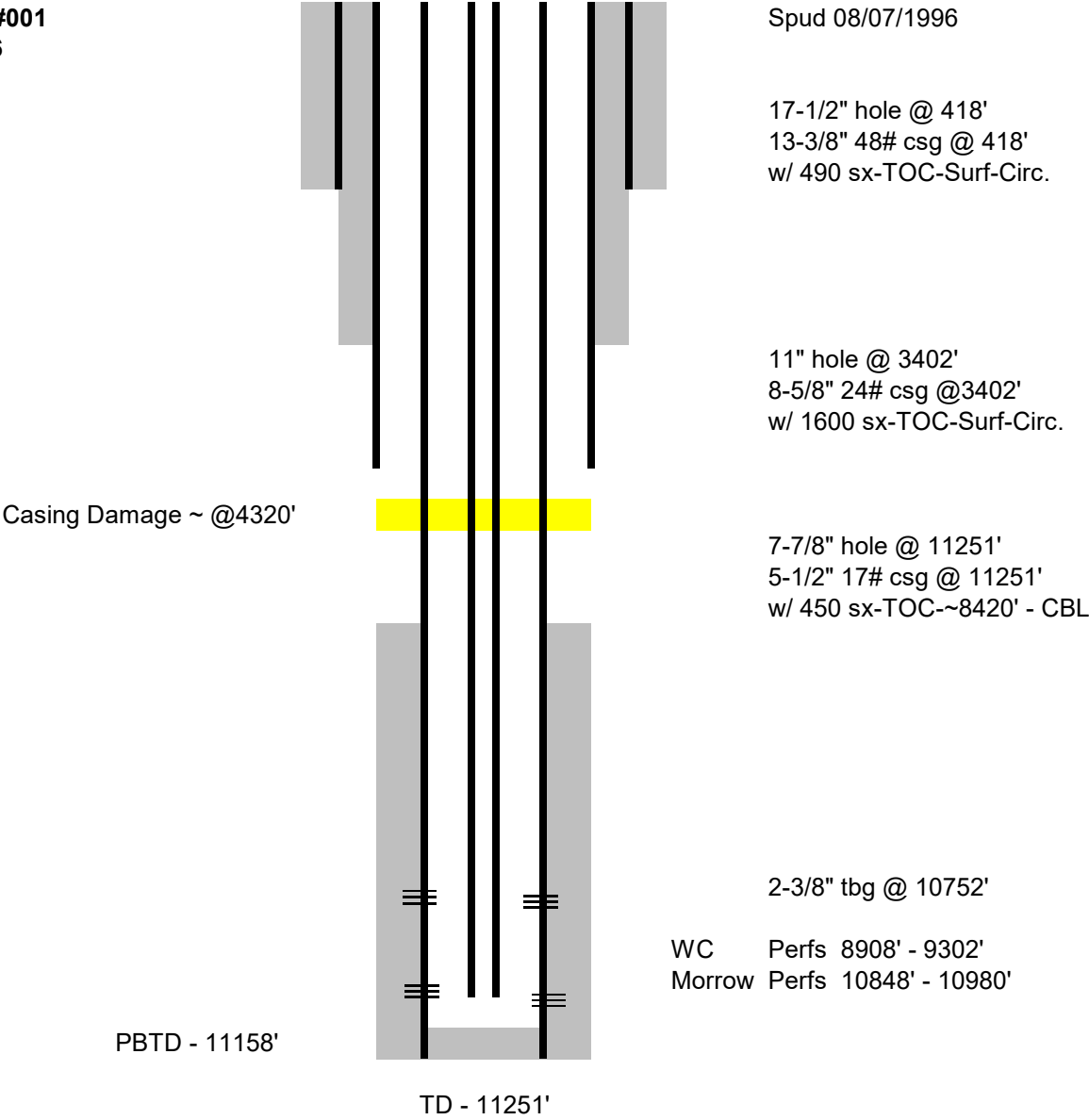
Repair leak

OPERATOR'S NAME:	OXY USA INC
LEASE NO.:	NMNM83580
WELL NAME & NO.:	Oxy 4 Federal Com 1
SURFACE HOLE FOOTAGE:	1980' FNL & 2130' FWL
BOTTOM HOLE FOOTAGE:	
LOCATION:	Section 4, T.20 S., R.28 E., NMPM
COUNTY:	Eddy County, New Mexico

1. Surface disturbance beyond the existing pad shall have prior approval.
2. Functional H<sub>2</sub>S monitoring equipment shall be on location.
3. All waste (i.e. trash, salts, chemicals, sewage, gray water, etc.) created as a result of work over operations shall be safely contained and disposed of properly at a waste disposal facility. No waste material or fluid shall be disposed of on the well location or surrounding area. Porto-johns and trash containers will be on-location during fracturing operations or any other crew-intensive operations.
4. Notify BLM 575-200-8901, if there is no response, 575-361-2822 as work begins and provide sufficient time to allow BLM to witness casing integrity test after repairing leak at DV tool. If no answers leave a voice mail or email with the API#, workover purpose, and a call back phone number. Note the contact, time, & date in your subsequent report.
5. **Operator's procedure Step 7: perform a BLM PET witnessed (charted) casing integrity test. Pressure leakoff may require remediation prior to continuing the frac. Include a copy of the chart in the subsequent sundry for this work.**
6. **Operator shall be required to run CBL/VDL/Ultrasonic Bond Log from lowest attainable depth to surface (this CBL shall be ran after the casing repair). Provide BLM with an electronic copy (Adobe Acrobat Document) of CBL.**
7. All other types of pressure testing of casing shall be chart recorded for 30 minutes and submit a copy of the chart in the subsequent sundry for this work.

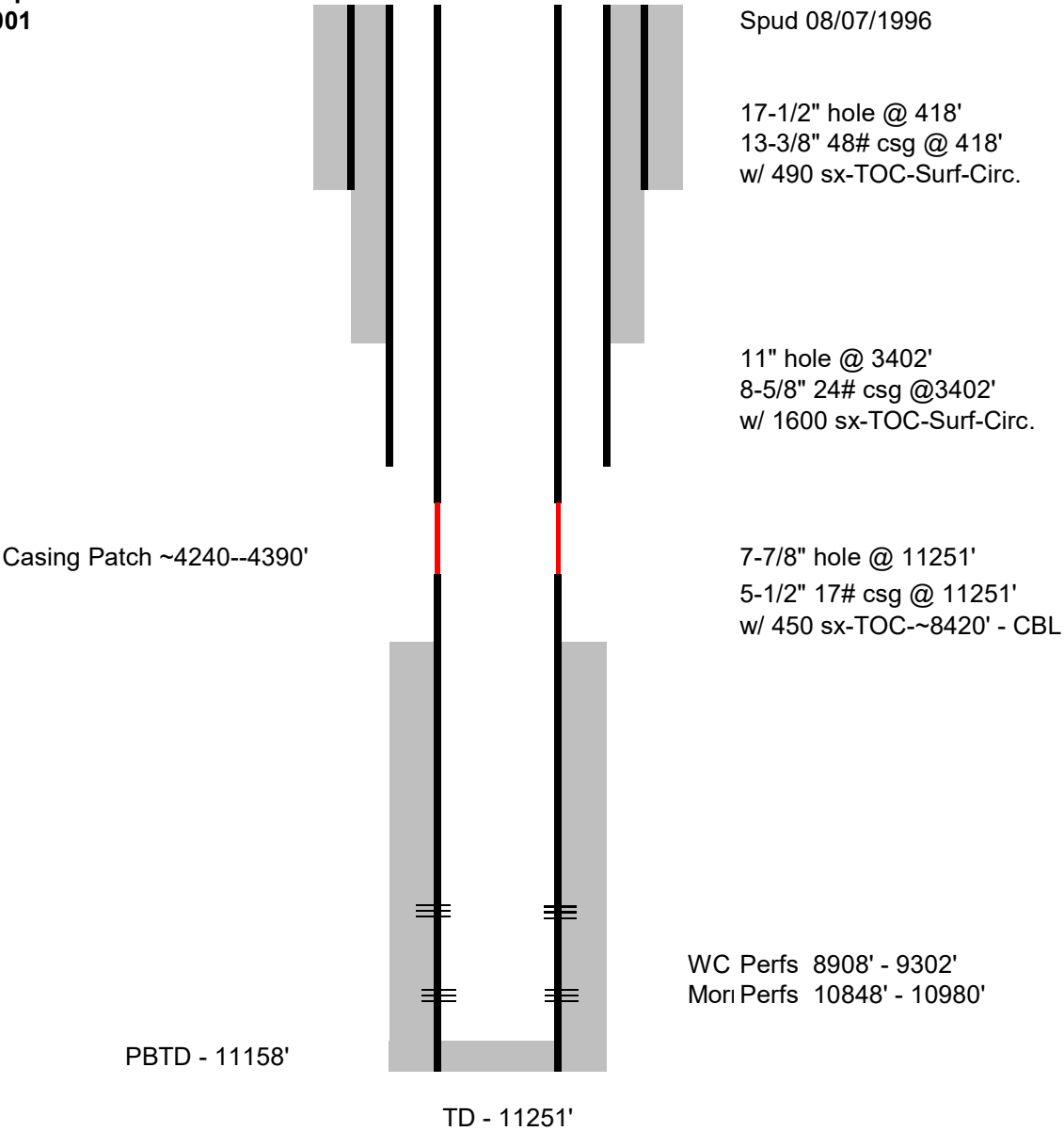
**Work to be completed within 90 days**  
**NMK03122021**

OXY USA WTP LP - Current  
OXY 4 Federal Com #001  
API No. 30-015-28986





OXY USA WTP LP - Proposed  
OXY 4 Federal Com #001  
API No. 30-015-28986



**District I**  
1625 N. French Dr., Hobbs, NM 88240  
Phone:(575) 393-6161 Fax:(575) 393-0720  
**District II**  
811 S. First St., Artesia, NM 88210  
Phone:(575) 748-1283 Fax:(575) 748-9720  
**District III**  
1000 Rio Brazos Rd., Aztec, NM 87410  
Phone:(505) 334-6178 Fax:(505) 334-6170  
**District IV**  
1220 S. St Francis Dr., Santa Fe, NM 87505  
Phone:(505) 476-3470 Fax:(505) 476-3462

**State of New Mexico**  
**Energy, Minerals and Natural Resources**  
**Oil Conservation Division**  
**1220 S. St Francis Dr.**  
**Santa Fe, NM 87505**

COMMENTS  
  
Action 36456

COMMENTS

Operator: OXY USA WTP LIMITED PARTNERSHIP P.O. Box 4294 Houston, TX 772104294	OGRID: 192463
	Action Number: 36456
	Action Type: [C-103] NOI Workover (C-103G)

COMMENTS

Created By	Comment	Comment Date
jagarcia	Accepted for Record	8/4/2021



**District I**  
1625 N. French Dr., Hobbs, NM 88240  
Phone:(575) 393-6161 Fax:(575) 393-0720  
**District II**  
811 S. First St., Artesia, NM 88210  
Phone:(575) 748-1283 Fax:(575) 748-9720  
**District III**  
1000 Rio Brazos Rd., Aztec, NM 87410  
Phone:(505) 334-6178 Fax:(505) 334-6170  
**District IV**  
1220 S. St Francis Dr., Santa Fe, NM 87505  
Phone:(505) 476-3470 Fax:(505) 476-3462

**State of New Mexico**  
**Energy, Minerals and Natural Resources**  
**Oil Conservation Division**  
**1220 S. St Francis Dr.**  
**Santa Fe, NM 87505**

CONDITIONS  
  
Action 36456

CONDITIONS

Operator: OXY USA WTP LIMITED PARTNERSHIP P.O. Box 4294 Houston, TX 772104294	OGRID: 192463
	Action Number: 36456
	Action Type: [C-103] NOI Workover (C-103G)

CONDITIONS

Created By	Condition	Condition Date
jagarcia	None	8/4/2021