

Well Name: FORTY NINER RIDGE UNIT	Well Location: T23S / R30E / SEC 22 / SWSE / 32.2832252 / -103.8667545	County or Parish/State: EDDY / NM
Well Number: 113H	Type of Well: CONVENTIONAL GAS WELL	Allottee or Tribe Name:
Lease Number: NMNM0543748	Unit or CA Name:	Unit or CA Number:
US Well Number: 3001547441	Well Status: Drilling Well	Operator: MEWBOURNE OIL COMPANY

Notice of Intent

Type of Submission: Notice of Intent	Type of Action Other
Date Sundry Submitted: 07/14/2021	Time Sundry Submitted: 08:10
Date proposed operation will begin: 07/14/2021	
Procedure Description: Mewbourne Oil Company request to make the following changes to the approved APD Change BOP from 10M to 5M Please contact Mike Loy with any questions	

Surface Disturbance

Is any additional surface disturbance proposed?: No

NOI Attachments

Procedure Description

- Forty_Niner_Ridge_Unit_113H_5M_Multi_Bowl_WH_20210714080911.pdf
- Forty_Niner_Ridge_Unit_113H_5M_BOPE_Schematic_20210714080911.pdf
- Forty_Niner_Ridge_Unit_113H_5M_BOPE_Choke_Diagram_20210714080545.pdf

Received by OCD: 8/4/2021 2:05:19 PM

Page 2 of 6

Well Name: FORTY NINER RIDGE UNIT	Well Location: T23S / R30E / SEC 22 / SWSE / 32.2832252 / -103.8667545	County or Parish/State: EDDY / NM
Well Number: 113H	Type of Well: CONVENTIONAL GAS WELL	Allottee or Tribe Name:
Lease Number: NMNM0543748	Unit or CA Name:	Unit or CA Number:
US Well Number: 3001547441	Well Status: Drilling Well	Operator: MEWBOURNE OIL COMPANY

Conditions of Approval

Specialist Review

Forty_Niner_Ridge_Unit_113H_Csg_Assumptions_20210721045733.pdf

Operator Certification

I certify that the foregoing is true and correct. Title 18 U.S.C. Section 1001 and Title 43 U.S.C. Section 1212, make it a crime for any person knowingly and willfully to make to any department or agency of the United States any false, fictitious or fraudulent statements or representations as to any matter within its jurisdiction. Electronic submission of Sundry Notices through this system satisfies regulations requiring a submission of Form 3160-5 or a Sundry Notice.

Operator Electronic Signature: BRADLEY BISHOP	Signed on: JUL 14, 2021 08:09 AM
Name: MEWBOURNE OIL COMPANY	
Title: Regulatory	
Street Address: PO Box 5270	
City: Hobbs	State: NM
Phone: (575) 393-5905	
Email address: bbishop@mewbourne.com	

Field Representative

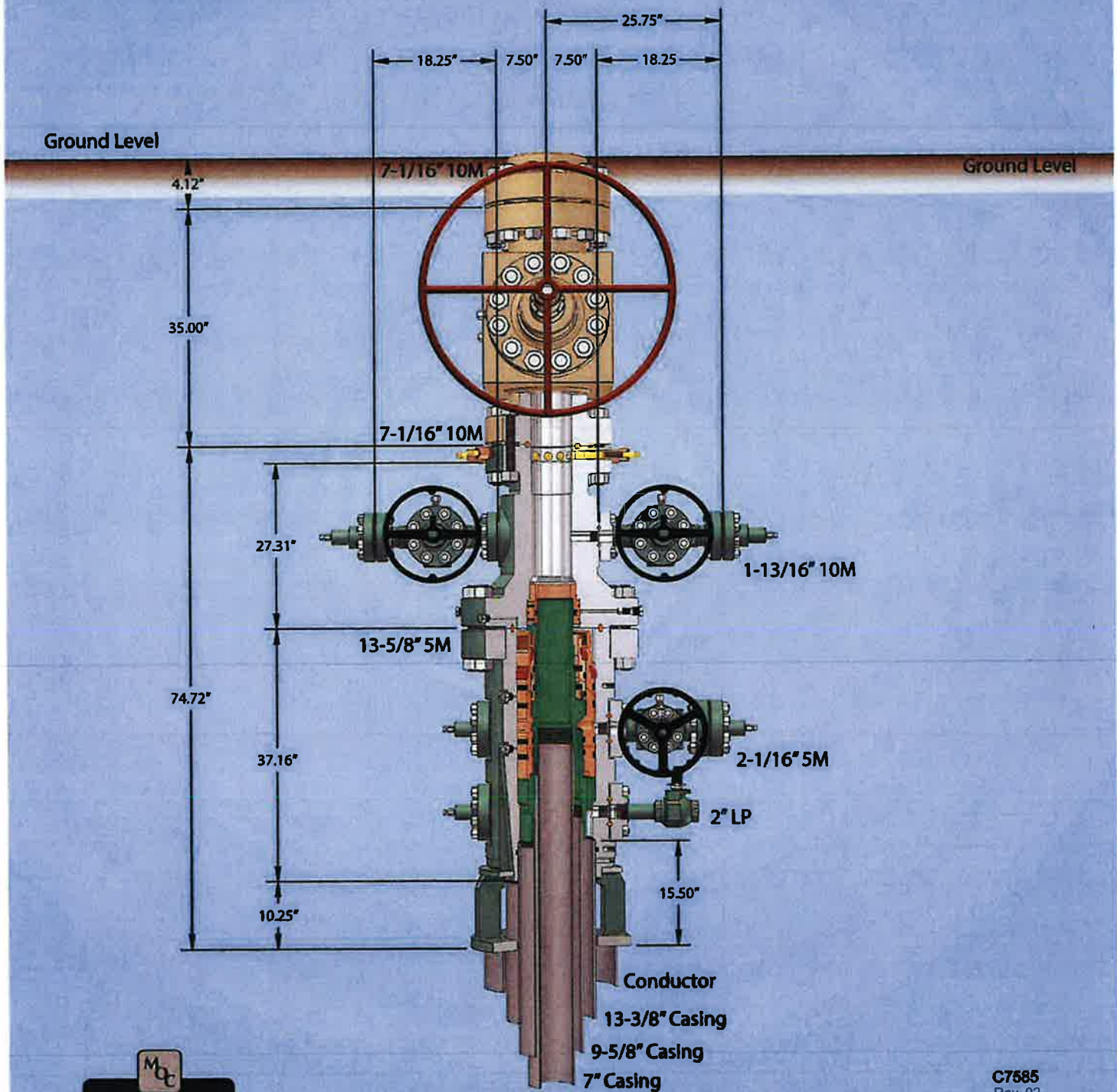
Representative Name: Mike Loy		
Street Address:		
City: Hobbs	State: NM	Zip: 88240
Phone: (575)263-4941		
Email address: mloy@mewbourne.com		

BLM Point of Contact

BLM POC Name: ZOTA M STEVENS	BLM POC Title: Petroleum Engineer
BLM POC Phone: 5752345998	BLM POC Email Address: ZSTEVENS@BLM.GOV
Disposition: Approved	Disposition Date: 07/21/2021
Signature: Zota Stevens	



13-5/8" MN-DS Wellhead System

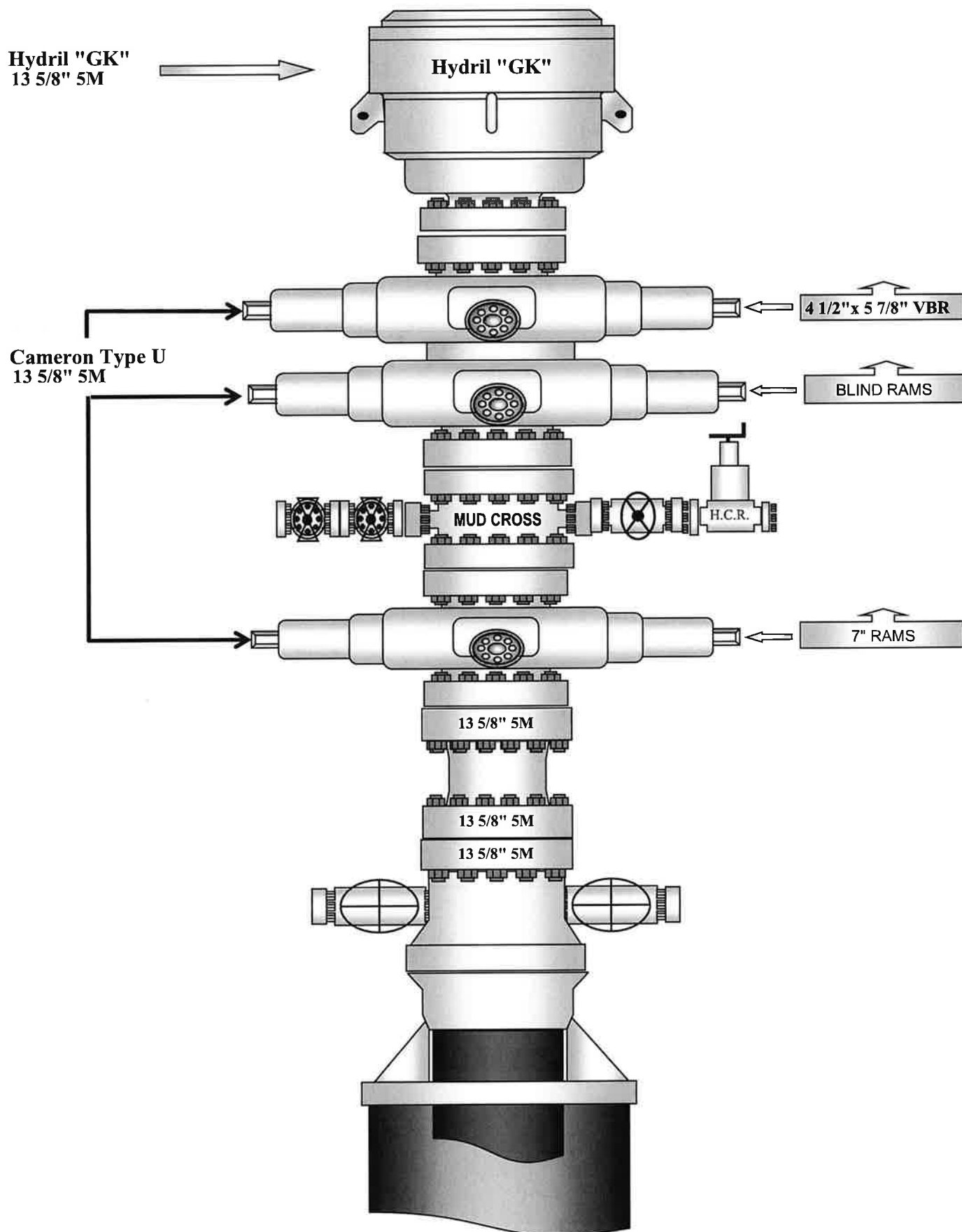


C7585
Rev. 02

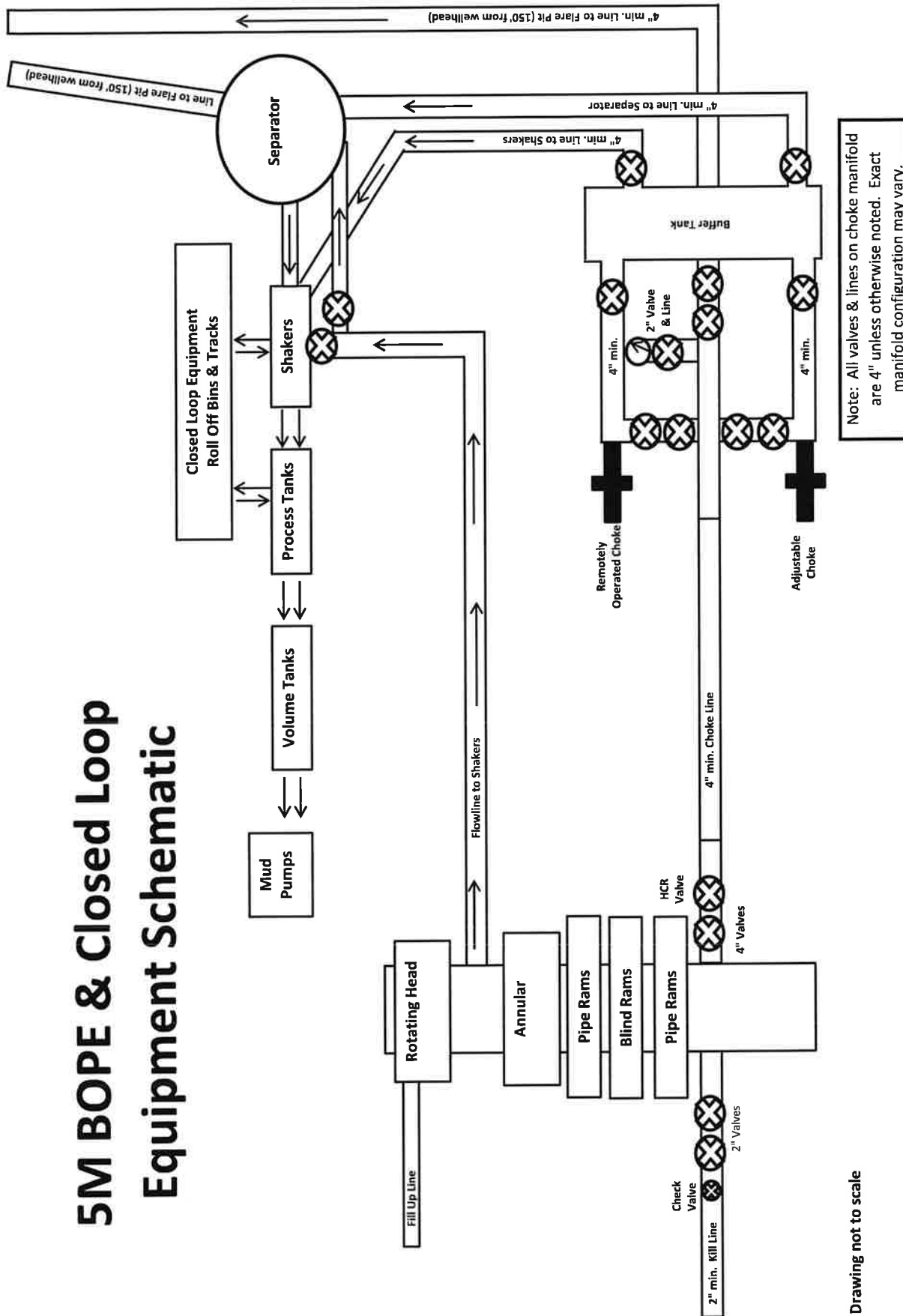
NOTE: All dimensions on this drawing are estimated measurements and should be evaluated by engineering.

*Lapping Hanger 57" conductor cut-off
79*

5M BOPE Schematic



5M BOPE & Closed Loop Equipment Schematic



Drawing not to scale

District I
1625 N. French Dr., Hobbs, NM 88240
Phone:(575) 393-6161 Fax:(575) 393-0720
District II
811 S. First St., Artesia, NM 88210
Phone:(575) 748-1283 Fax:(575) 748-9720
District III
1000 Rio Brazos Rd., Aztec, NM 87410
Phone:(505) 334-6178 Fax:(505) 334-6170
District IV
1220 S. St Francis Dr., Santa Fe, NM 87505
Phone:(505) 476-3470 Fax:(505) 476-3462

State of New Mexico
Energy, Minerals and Natural Resources
Oil Conservation Division
1220 S. St Francis Dr.
Santa Fe, NM 87505

CONDITIONS

Action 39965

CONDITIONS

Operator: MEWBOURNE OIL CO P.O. Box 5270 Hobbs, NM 88241	OGRID: 14744
	Action Number: 39965
	Action Type: [C-103] NOI Change of Plans (C-103A)

CONDITIONS

Created By	Condition	Condition Date
jagarcia	None	8/6/2021