

Submit 1 Copy To Appropriate District Office  
 District I - (575) 393-6161  
 1625 N. French Dr., Hobbs, NM 88240  
 District II - (575) 748-1283  
 811 S. First St., Artesia, NM 88210  
 District III - (505) 334-6178  
 1000 Rio Brazos Rd., Aztec, NM 87410  
 District IV - (505) 476-3460  
 1220 S. St. Francis Dr., Santa Fe, NM 87505

State of New Mexico  
 Energy, Minerals and Natural Resources

OIL CONSERVATION DIVISION  
 1220 South St. Francis Dr.  
 Santa Fe, NM 87505

Form C-103  
 Revised July 18, 2013

WELL API NO.

30-025-41440

5. Indicate Type of Lease

STATE ☒ FEE ☐

6. State Oil & Gas Lease No.

7. Lease Name or Unit Agreement Name  
 OLP 3 State

8. Well Number #1

9. OGRID Number

113315

10. Pool name or Wildcat  
 Lovington, ABO

SUNDRY NOTICES AND REPORTS ON WELLS

(DO NOT USE THIS FORM FOR PROPOSALS TO DRILL OR TO DEEPEN OR PLUG BACK TO A DIFFERENT RESERVOIR. USE "APPLICATION FOR PERMIT" (FORM C-101) FOR SUCH PROPOSALS.)

1. Type of Well: Oil Well ☒ Gas Well ☐ Other ☐

2. Name of Operator

Texland Petroleum-Hobbs LLC

3. Address of Operator

777 Main Street, Suite 3200, Ft Worth, Texas 76020

4. Well Location

Unit Letter K : 1880 feet from the S line and 2045 feet from the W line  
 Section 3 Township 17S Range 36E NMPM County Lea

11. Elevation (Show whether DR, RKB, RT, GR, etc.)

3870.5' GR

12. Check Appropriate Box to Indicate Nature of Notice, Report or Other Data

NOTICE OF INTENTION TO:

PERFORM REMEDIAL WORK ☐ PLUG AND ABANDON ☐

TEMPORARILY ABANDON ☐ CHANGE PLANS ☐

PULL OR ALTER CASING ☐ MULTIPLE COMPL ☐

DOWNHOLE COMMINGLE ☐

CLOSED-LOOP SYSTEM ☐

OTHER: ☐

SUBSEQUENT REPORT OF:

REMEDIAL WORK ☐ ALTERING CASING ☐

COMMENCE DRILLING OPNS. ☐ P AND A ☒

CASING/CEMENT JOB ☐ PNR

OTHER: ☐

13. Describe proposed or completed operations. (Clearly state all pertinent details, and give pertinent dates, including estimated date of starting any proposed work). SEE RULE 19.15.7.14 NMAC. For Multiple Completions: Attach wellbore diagram of proposed completion or recompletion.

08/09/21 MIRU plugging equipment, ND well head, NU BOP. Tagged existing 5 1/2" CIBP w/ 2.5 sx cmt on top @ 8290'. 08/10/21 Circ'd 230 BBLs MLF to surface. Pressure tested csg. held. Spotted 25 sx class H cmt @ 8281-8083'. Spotted 25 sx class C cmt @ 6150-5903'. Spotted 25 sx class C cmt @ 3000-2753'. Perf'd @ 2070'. Pressured up on perfs to 500 PSI. Spotted 30 sx class C cmt @ 2132-1843'. WOC. 08/11/21 Tagged plug @ 1854'. Spotted 50 sx class C cmt @ 450' to surface. 08/20/21 Moved in backhoe and welder, Cut off well head, notified Kerry Fortner w/ NM OCD of cmt at surface via picture text message. Welded on "Above Ground Dry Hole Marker". Backfilled cellar, cut off deadmen, cleaned location, and moved off.

Spud Date:

Rig Release Date:

I hereby certify that the information above is true and complete to the best of my knowledge and belief.

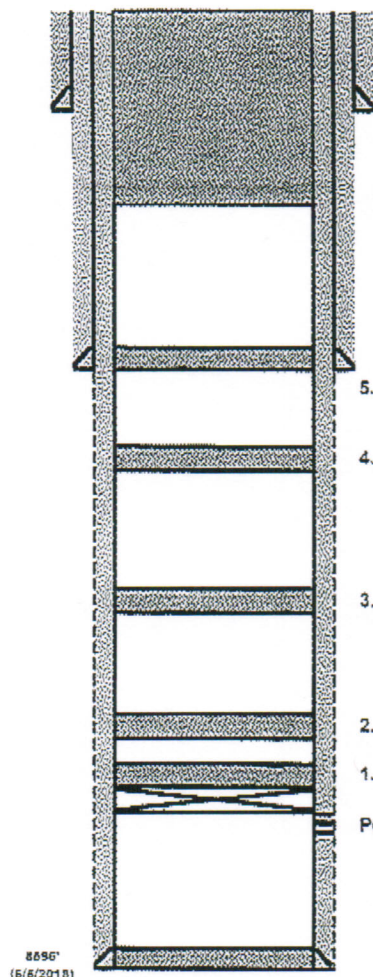
SIGNATURE Vickie Smith TITLE Regulatory Analyst DATE 8-24-21  
 Type or print name Vickie Smith E-mail address: vsmith@texpetro.com PHONE: 575-433-8395  
 For State Use Only

APPROVED BY: Kerry Fortner TITLE Compliance Officer A DATE 8/27/21  
 Conditions of Approval (if any)

Texland Petroleum - Hobbs LLC		PLUGGED	
Author:	Abby BCM	Well No.	#1
Well Name	DLP 3 State	API #:	30-025-41440
Field/Pool	Locington, Abo	Location:	Sec 3, T17S, R36E
County	Lea		1800 FSL & 2045 FWL
State	New Mexico	GL:	3870.5
Spud Date	2/17/2014		

Description	O.D.	Grade	Weight	Depth	Hole	Cmt Sx	TOC
Conductor Csg	16			40			
Surface Csg	8 5/8	J55	24#	2,016	12 1/4	950	0
Prod Csg	5 1/2	L80	17#	8,651	7 7/8	1,750	0

Formation	Top
Anhy	1945
T Salt	1996
Yates	3058
7 Rivers	3178
Queen	3981
San Andres	4682
Paddock	6145
Blinbry	7048
Tubb	7728
Drinkard	7841
Abo	8348



16 0 CSG @ 40

6. Spotted 50 sx class C cmt @ 450' to surface.

8 5/8 24# CSG @ 2,016

5. Perf'd @ 2070'. Pressured up on perfs to 500 PSI. Spotted 30 sx class C cmt @ 2132-1843'. WOC & Tagged @ 1854'

4. Spotted 25 sx class C cmt @ 3000-2753'.

3. Spotted 25 sx class C cmt @ 6150-5803'.

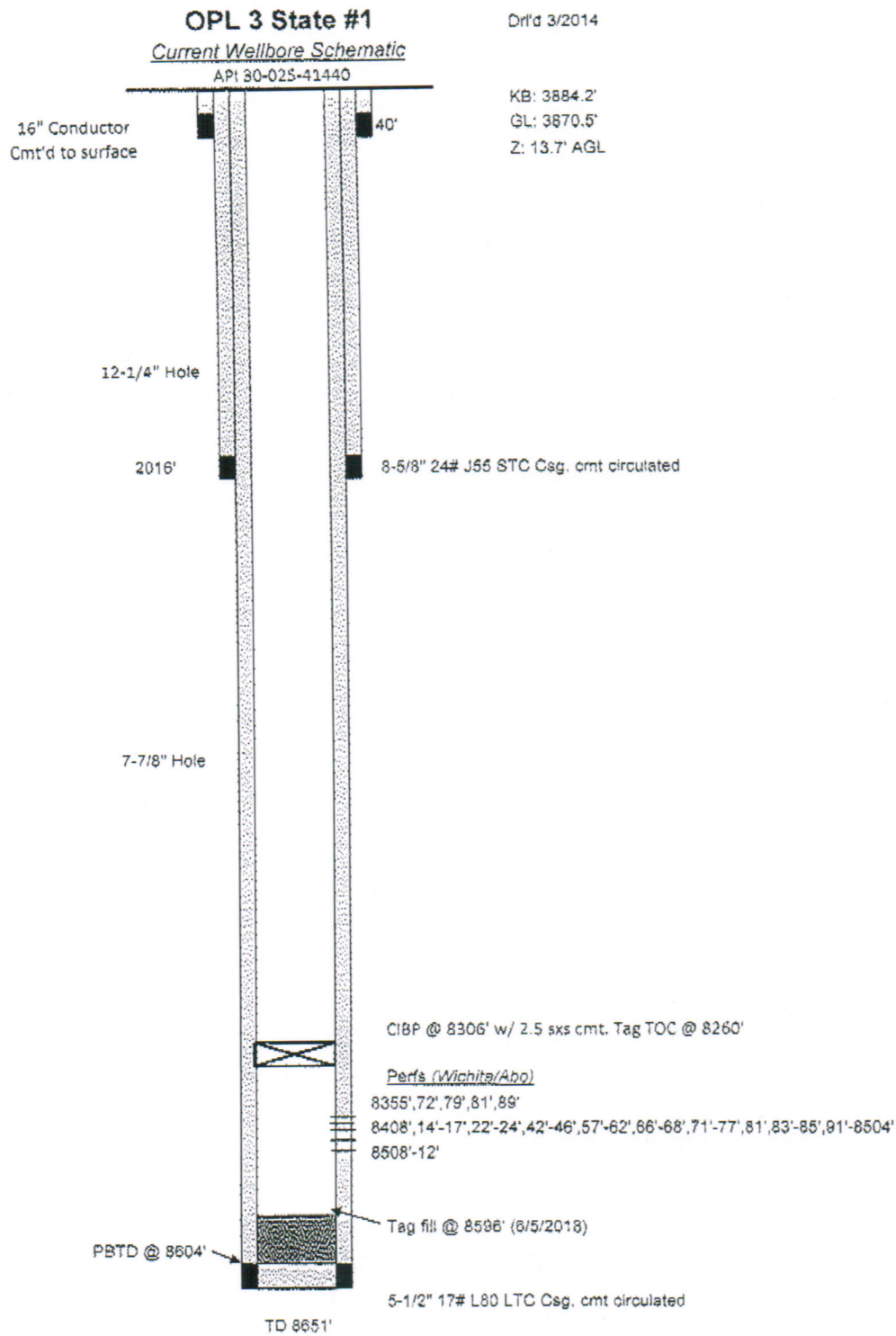
2. Spotted 25 sx class H cmt @ 8281-8083'.

1. Tagged existing 5 1/2" CIBP w/ 2.5 sx cmt on top @ 8290'.

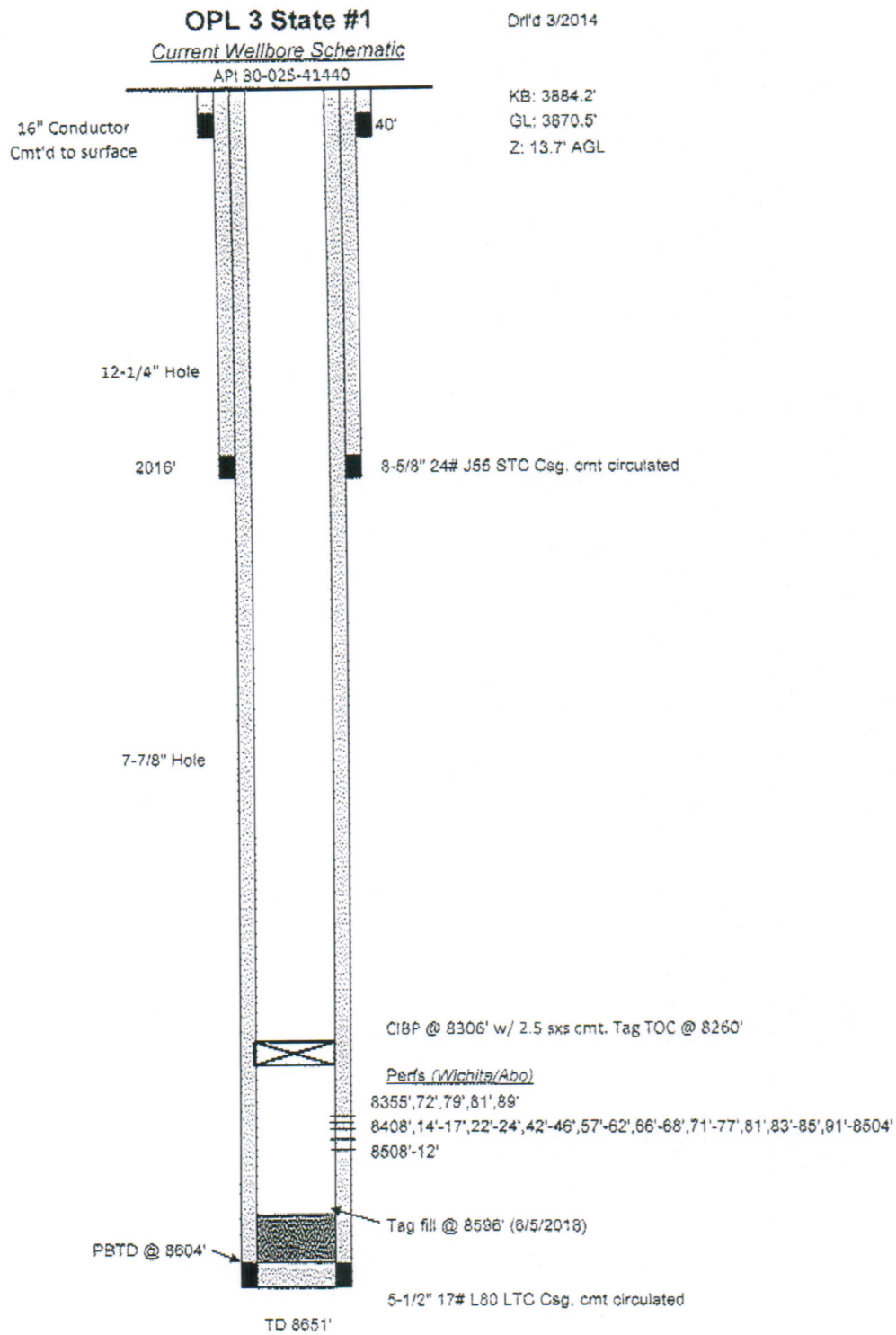
Perfs @ 8355-8512'

5 1/2 17# CSG @ 8,651

8696'  
(6/6/2018)



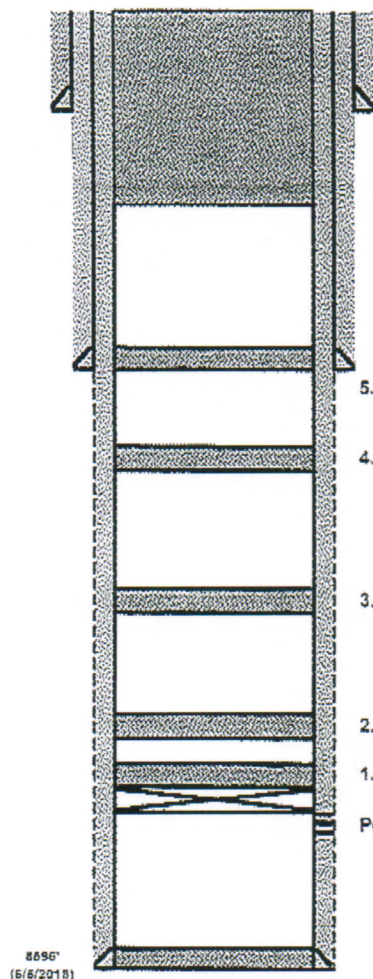




Texland Petroleum - Hobbs LLC		PLUGGED	
Author:	Abby BCM	Well No.	#1
Well Name	DLP 3 State	API #:	30-025-41440
Field/Pool	Locington, Abo	Location:	Sec 3, T17S, R36E
County	Lea		1800 FSL & 2045 FWL
State	New Mexico	GL:	3870.5
Spud Date	2/17/2014		

Description	O.D.	Grade	Weight	Depth	Hole	Cmt Sx	TOC
Conductor Csg	16			40			
Surface Csg	8 5/8	J55	24#	2,016	12 1/4	950	0
Prod Csg	5 1/2	L80	17#	8,651	7 7/8	1,750	0

Formation	Top
Anhy	1945
T Salt	1996
Yates	3058
7 Rivers	3178
Queen	3981
San Andres	4682
Paddock	6145
Blaine	7048
Tubb	7728
Drinkard	7841
Abo	8348



16 0 CSG @ 40

6. Spotted 50 sx class C cmt @ 450' to surface.

8 5/8 24# CSG @ 2,016

5. Perf'd @ 2070'. Pressured up on perfs to 500 PSI. Spotted 30 sx class C cmt @ 2132-1843'. WOC & Tagged @ 1854'

4. Spotted 25 sx class C cmt @ 3000-2753'.

3. Spotted 25 sx class C cmt @ 6150-5903'.

2. Spotted 25 sx class H cmt @ 8281-8083'.

1. Tagged existing 5 1/2" CIBP w/ 2.5 sx cmt on top @ 8290'.

Perfs @ 8355-8512'

5 1/2 17# CSG @ 8,651

8/6/2018  
(6/6/2018)

**District I**  
1625 N. French Dr., Hobbs, NM 88240  
Phone:(575) 393-6161 Fax:(575) 393-0720  
**District II**  
811 S. First St., Artesia, NM 88210  
Phone:(575) 748-1283 Fax:(575) 748-9720  
**District III**  
1000 Rio Brazos Rd., Aztec, NM 87410  
Phone:(505) 334-6178 Fax:(505) 334-6170  
**District IV**  
1220 S. St Francis Dr., Santa Fe, NM 87505  
Phone:(505) 476-3470 Fax:(505) 476-3462

**State of New Mexico**  
**Energy, Minerals and Natural Resources**  
**Oil Conservation Division**  
**1220 S. St Francis Dr.**  
**Santa Fe, NM 87505**

CONDITIONS  
  
Action 44091

CONDITIONS

Operator: TEXLAND PETROLEUM-HOBBS, LLC 777 Main Street Fort Worth, TX 76102	OGRID: 113315
	Action Number: 44091
	Action Type: [C-103] Sub. Plugging (C-103P)

CONDITIONS

Created By	Condition	Condition Date
kfortner	None	8/27/2021