

Office  
 District I – (575) 393-6161  
 1625 N. French Dr., Hobbs, NM 88240  
 District II – (575) 748-1283  
 811 S. First St., Artesia, NM 88210  
 District III – (505) 334-6178  
 1000 Rio Brazos Rd., Aztec, NM 87410  
 District IV – (505) 476-3460  
 1220 S. St. Francis Dr., Santa Fe, NM  
 87505

State of New Mexico  
 Energy, Minerals and Natural Resources

Form C-103  
 Revised July 18, 2013

OIL CONSERVATION DIVISION  
 1220 South St. Francis Dr.  
 Santa Fe, NM 87505

|   |
|---|
| WELL API NO.<br><b>30-025-02387</b>   |
| 5. Indicate Type of Lease<br>STATE <input checked="" type="checkbox"/> FEE <input type="checkbox"/> |
| 6. State Oil & Gas Lease No.<br><b>E-7824</b>   |
| 7. Lease Name or Unit Agreement Name<br><b>Lea Ed State NCT-A</b>                                   |
| 8. Well Number <b>1</b>   |
| 9. OGRID Number<br><b>173413</b>  |
| 10. Pool name or Wildcat<br><b>Quail Ridge; Bone Spring</b>   |

|  |  |
|--|--|
| <b>SUNDRY NOTICES AND REPORTS ON WELLS</b><br>(DO NOT USE THIS FORM FOR PROPOSALS TO DRILL OR TO DEEPEN OR PLUG BACK TO A DIFFERENT RESERVOIR. USE "APPLICATION FOR PERMIT" (FORM C-101) FOR SUCH PROPOSALS.)        |  |
| 1. Type of Well: Oil Well <input checked="" type="checkbox"/> Gas Well <input type="checkbox"/> Other <input type="checkbox"/>   |  |
| 2. Name of Operator<br>E.G.L. Resources, Inc.  |  |
| 3. Address of Operator<br>P. O. Box 10886<br>Midland, TX 79702   |  |
| 4. Well Location<br>Unit Letter <b>M</b> : <b>760</b> feet from the <b>South</b> line and <b>660</b> feet from the <b>West</b> line<br>Section <b>16</b> Township <b>19S</b> Range <b>34E</b> NMPM County <b>Lea</b> |  |
| 11. Elevation (Show whether DR, RKB, RT, GR, etc.)<br><b>3758' GL</b>  |  |

12. Check Appropriate Box to Indicate Nature of Notice, Report or Other Data

| NOTICE OF INTENTION TO:                        |   | SUBSEQUENT REPORT OF:   |  |
|--|---|---|--|
| PERFORM REMEDIAL WORK <input type="checkbox"/> | PLUG AND ABANDON <input type="checkbox"/> | REMEDIAL WORK <input type="checkbox"/>                                  | ALTERING CASING <input type="checkbox"/> |
| TEMPORARILY ABANDON <input type="checkbox"/>   | CHANGE PLANS <input type="checkbox"/>     | COMMENCE DRILLING OPNS. <input type="checkbox"/>                        | P AND A <input type="checkbox"/>         |
| PULL OR ALTER CASING <input type="checkbox"/>  | MULTIPLE COMPL <input type="checkbox"/>   | CASING/CEMENT JOB <input type="checkbox"/>                              |  |
| DOWNHOLE COMMINGLE <input type="checkbox"/>    |   |   |  |
| CLOSED-LOOP SYSTEM <input type="checkbox"/>    |   |   |  |
| OTHER: <input type="checkbox"/>                |   | OTHER: <b>Temporarily Abandoned</b> <input checked="" type="checkbox"/> |  |

13. Describe proposed or completed operations. (Clearly state all pertinent details, and give pertinent dates, including estimated date of starting any proposed work). SEE RULE 19.15.7.14 NMAC. For Multiple Completions: Attach wellbore diagram of proposed completion or recompletion.

Propose to evaluate recompletion or workover opportunities.  
 Anticipate start-up in early 2022.

**Condition of Approval: notify  
 OCD Hobbs office 24 hours  
 prior of running MIT Test & Chart**

Spud Date:

Rig Release Date:

I hereby certify that the information above is true and complete to the best of my knowledge and belief.

SIGNATURE Linda Johnston TITLE Agent DATE 9/24/2021

Type or print name Linda Johnston E-mail address: stateoilreports@satx.rr.com PHONE: 830-964-5963

**For State Use Only**

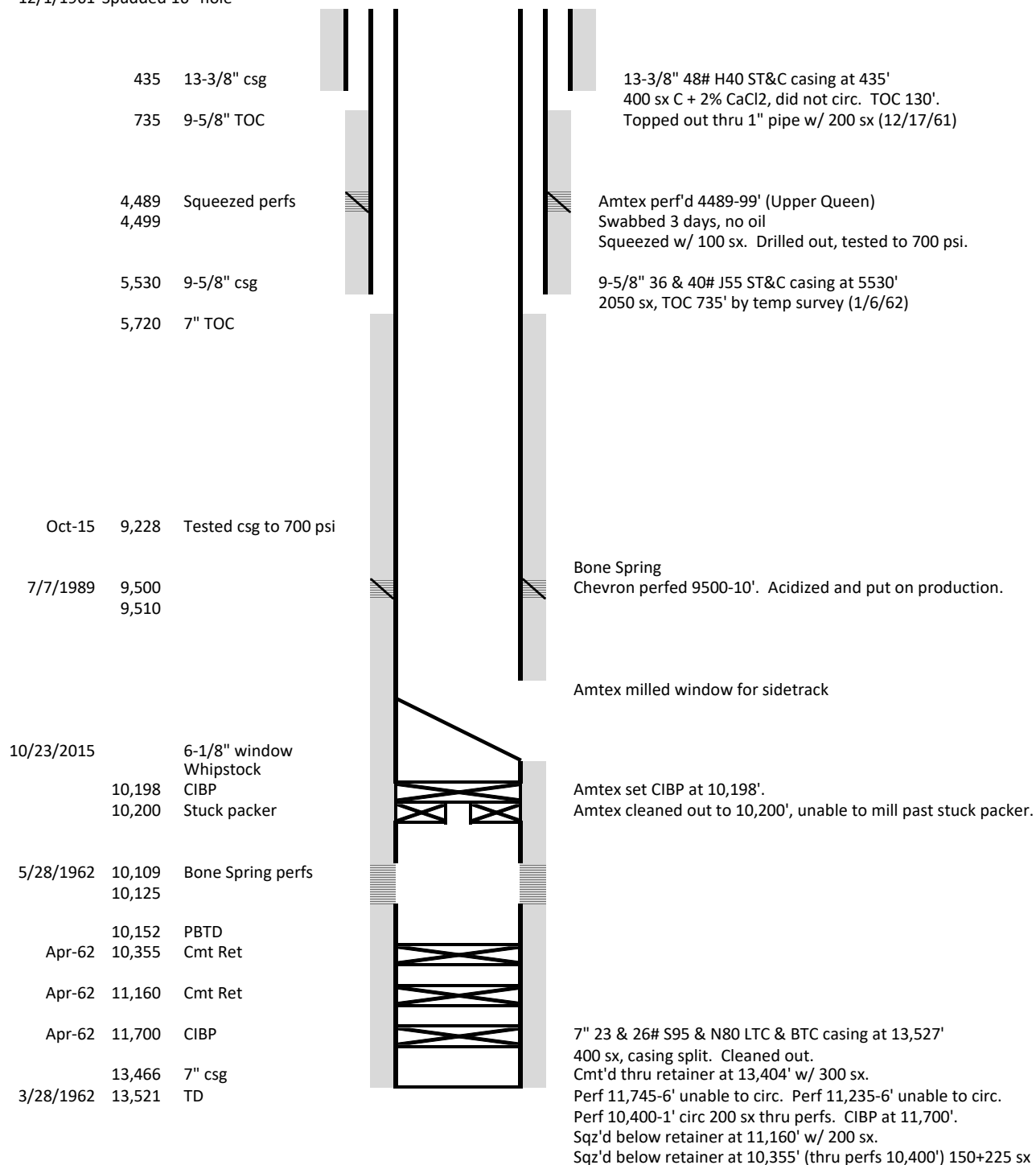
APPROVED BY: Kerry Fortner TITLE Compliance Officer A DATE 10/8/21  
 Conditions of Approval (if any)

Operator: [173413] E G L RESOURCES INC  
**Well:** LEA ED STATE NCT-A #001  
 API: 30-025-02387  
 Location: 760 FSL & 660 FWL (M) of Section 16-19S-34E  
 Lea Co., NM  
 Lat/Long: 32.6550751,-103.5718079 NAD83  
 Elevation: 3758' GL

Date: 10/1/2021  
 Prepared by: Kelvin Fisher  
 Mineral Owner: State  
 Surface Owner: State

**Critical dates:** 12/1/1961 Gulf Spudded. 3/28/1962 TD'd. 5/27/1962 Ready to Produce (Bone Spring 9500-9510'). Last produced 11/2005 (Quail Ridge; Bone Spring).

12/1/1961 Spudded 16" hole

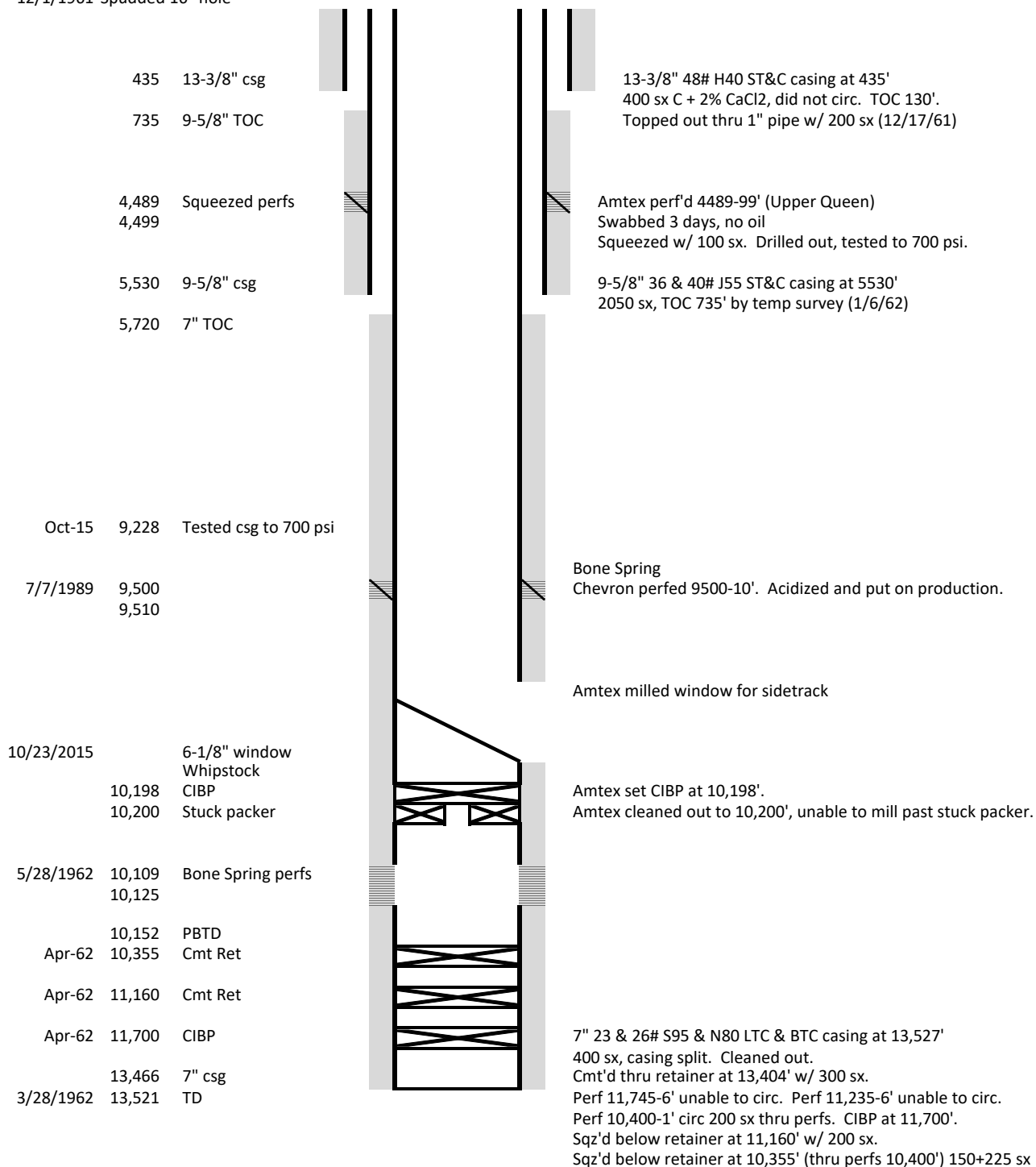


Operator: [173413] E G L RESOURCES INC  
**Well:** LEA ED STATE NCT-A #001  
 API: 30-025-02387  
 Location: 760 FSL & 660 FWL (M) of Section 16-19S-34E  
 Lea Co., NM  
 Lat/Long: 32.6550751,-103.5718079 NAD83  
 Elevation: 3758' GL

Date: 10/1/2021  
 Prepared by: Kelvin Fisher  
 Mineral Owner: State  
 Surface Owner: State

**Critical dates:** 12/1/1961 Gulf Spudded. 3/28/1962 TD'd. 5/27/1962 Ready to Produce (Bone Spring 9500-9510'). Last produced 11/2005 (Quail Ridge; Bone Spring).

12/1/1961 Spudded 16" hole

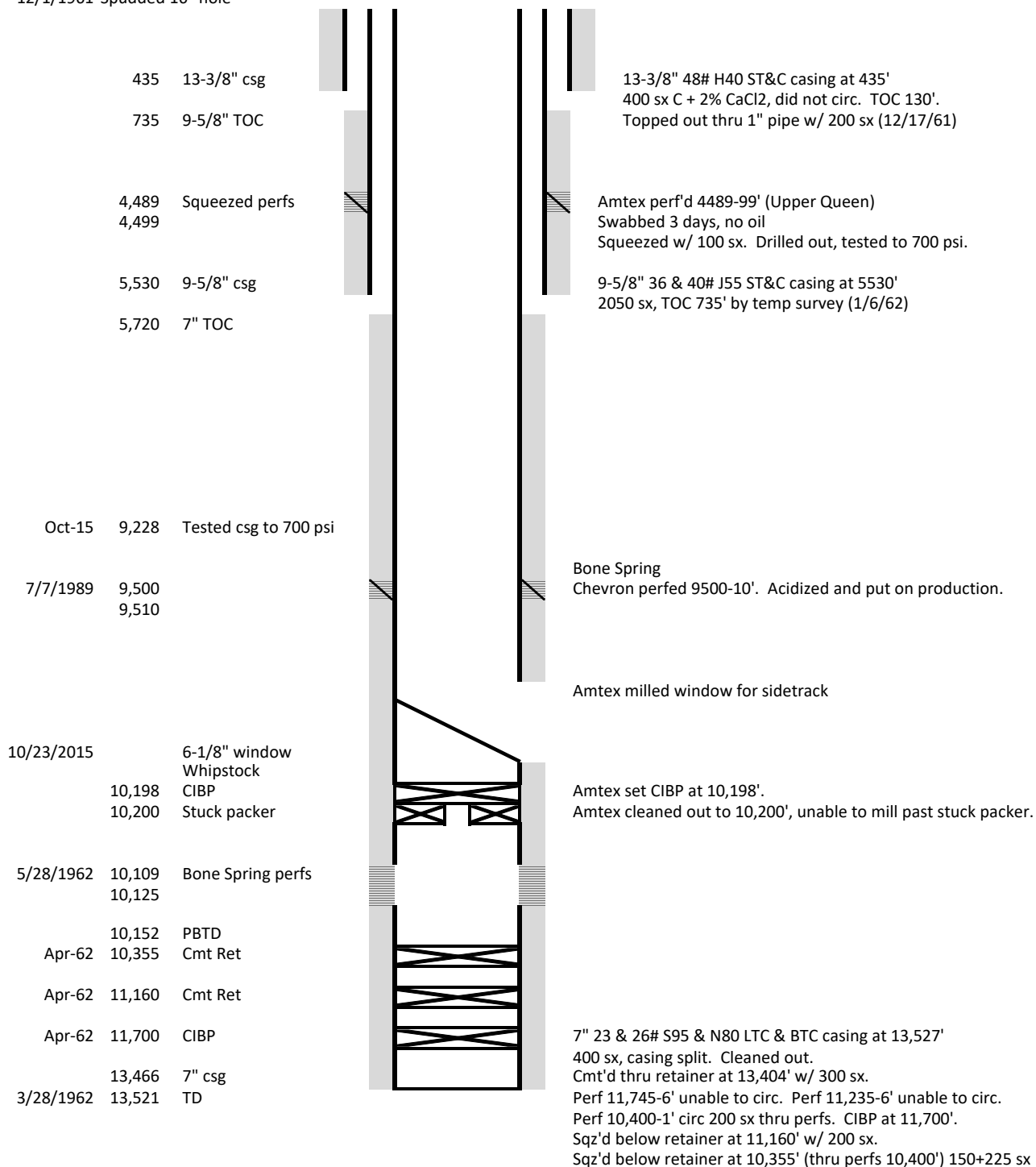


Operator: [173413] E G L RESOURCES INC  
**Well:** LEA ED STATE NCT-A #001  
 API: 30-025-02387  
 Location: 760 FSL & 660 FWL (M) of Section 16-19S-34E  
 Lea Co., NM  
 Lat/Long: 32.6550751,-103.5718079 NAD83  
 Elevation: 3758' GL

Date: 10/1/2021  
 Prepared by: Kelvin Fisher  
 Mineral Owner: State  
 Surface Owner: State

**Critical dates:** 12/1/1961 Gulf Spudded. 3/28/1962 TD'd. 5/27/1962 Ready to Produce (Bone Spring 9500-9510'). Last produced 11/2005 (Quail Ridge; Bone Spring).

12/1/1961 Spudded 16" hole

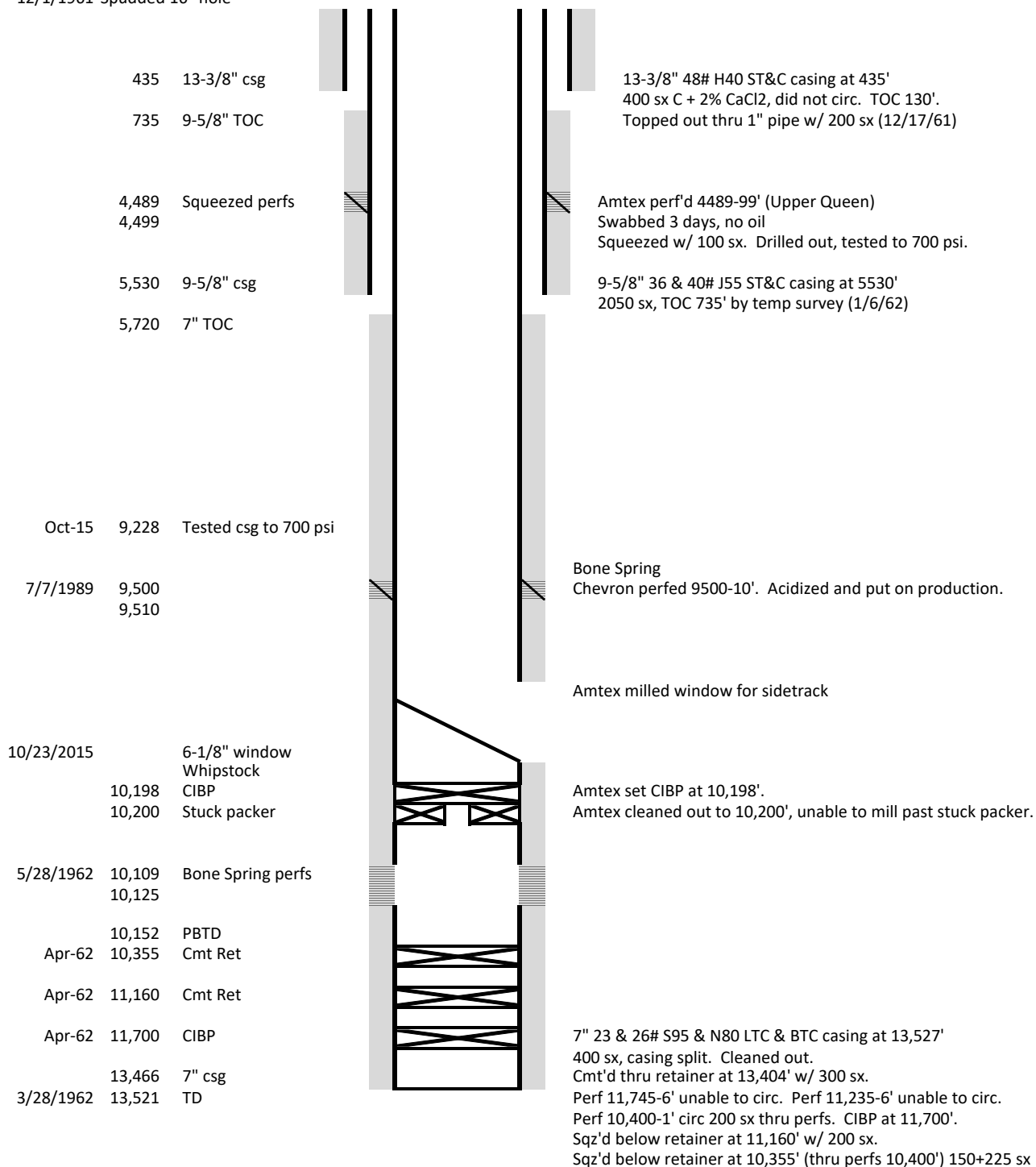


Operator: [173413] E G L RESOURCES INC  
**Well:** LEA ED STATE NCT-A #001  
 API: 30-025-02387  
 Location: 760 FSL & 660 FWL (M) of Section 16-19S-34E  
 Lea Co., NM  
 Lat/Long: 32.6550751,-103.5718079 NAD83  
 Elevation: 3758' GL

Date: 10/1/2021  
 Prepared by: Kelvin Fisher  
 Mineral Owner: State  
 Surface Owner: State

**Critical dates:** 12/1/1961 Gulf Spudded. 3/28/1962 TD'd. 5/27/1962 Ready to Produce (Bone Spring 9500-9510'). Last produced 11/2005 (Quail Ridge; Bone Spring).

12/1/1961 Spudded 16" hole



**District I**

1625 N. French Dr., Hobbs, NM 88240  
Phone:(575) 393-6161 Fax:(575) 393-0720

**District II**

811 S. First St., Artesia, NM 88210  
Phone:(575) 748-1283 Fax:(575) 748-9720

**District III**

1000 Rio Brazos Rd., Aztec, NM 87410  
Phone:(505) 334-6178 Fax:(505) 334-6170

**District IV**

1220 S. St Francis Dr., Santa Fe, NM 87505  
Phone:(505) 476-3470 Fax:(505) 476-3462

**State of New Mexico**  
**Energy, Minerals and Natural Resources**  
**Oil Conservation Division**  
**1220 S. St Francis Dr.**  
**Santa Fe, NM 87505**

CONDITIONS

Action 50858

**CONDITIONS**

|   |  |
|---|--|
| Operator:<br>E G L RESOURCES INC<br>P.O. Box 10886<br>Midland, TX 79702 | OGRID:<br>173413   |
|   | Action Number:<br>50858                                    |
|   | Action Type:<br>[C-103] NOI Temporary Abandonment (C-103I) |

**CONDITIONS**

| Created By | Condition                | Condition Date |
|------------|--------------------------|----------------|
| kfortner   | Run a TA status MIT test | 10/8/2021      |