

Well Name: ROSA UNIT	Well Location: T31N / R6W / SEC 25 / NENE /	County or Parish/State: RIO ARRIBA / NM
Well Number: 653H	Type of Well: CONVENTIONAL GAS WELL	Allottee or Tribe Name:
Lease Number: NMSF078771	Unit or CA Name: ROSA UNIT-MANCOS PA	Unit or CA Number: NMNM78407E
US Well Number: 300393132500X1	Well Status: Temporarily Abandoned	Operator: LOGOS OPERATING LLC

Subsequent Report

Type of Submission: Subsequent Report

Type of Action: Mechanical Integrity Test

Date Sundry Submitted: 05/04/2021

Time Sundry Submitted: 01:08

Date Operation Actually Began: 04/20/2021

Actual Procedure: The subject well was TA'd on 05/27/16. A Mechanical Integrity Test was performed on 4/20/2021. PT to 620psi for 30mins. Test good. Verbal approval by Jonathan Kelley (NMOCD). See attached email and chart. LOGOS Operating LLC requests permission to extend the temporary abandoned status.

SR Attachments

Actual Procedure

Rosa_Unit_653H_MIT_Subsequent_Rpt_20210504_20210504130810.pdf

Well Name: ROSA UNIT	Well Location: T31N / R6W / SEC 25 / NENE /	County or Parish/State: RIO ARRIBA / NM
Well Number: 653H	Type of Well: CONVENTIONAL GAS WELL	Allottee or Tribe Name:
Lease Number: NMSF078771	Unit or CA Name: ROSA UNIT-MANCOS PA	Unit or CA Number: NMNM78407E
US Well Number: 300393132500X1	Well Status: Temporarily Abandoned	Operator: LOGOS OPERATING LLC

Operator Certification

I certify that the foregoing is true and correct. Title 18 U.S.C. Section 1001 and Title 43 U.S.C. Section 1212, make it a crime for any person knowingly and willfully to make to any department or agency of the United States any false, fictitious or fraudulent statements or representations as to any matter within its jurisdiction. Electronic submission of Sundry Notices through this system satisfies regulations requiring a submission of Form 3160-5 or a Sundry Notice.

Operator Electronic Signature: ETTA TRUJILLO	Signed on: MAY 04, 2021 01:08 PM
Name: LOGOS OPERATING LLC	
Title: Regulatory Specialist	
Street Address: 2010 AFTON PLACE	
City: Farmington	State: NM
Phone: (505) 324-4154	
Email address: ETRUJILLO@LOGOSRESOURCESLLC.COM	

Field Representative

Representative Name:		
Street Address:		
City:	State:	Zip:
Phone:		
Email address:		

BLM Point of Contact

BLM POC Name: WILLIAM F TAMBEKOU	BLM POC Title: PETROLEUM ENGINEER
BLM POC Phone: 7192698500	BLM POC Email Address: wtambekou@blm.gov
Disposition: Accepted	Disposition Date: 07/01/2021
Signature: William Max Tambekou	

Form 3160-5
(June 2019)UNITED STATES
DEPARTMENT OF THE INTERIOR
BUREAU OF LAND MANAGEMENTFORM APPROVED
OMB No. 1004-0137
Expires: October 31, 2021**SUNDRY NOTICES AND REPORTS ON WELLS**
Do not use this form for proposals to drill or to re-enter an abandoned well. Use Form 3160-3 (APD) for such proposals.5. Lease Serial No.
NMSF078771
6. If Indian, Allottee or Tribe Name**SUBMIT IN TRIPLICATE - Other instructions on page 2**

1. Type of Well

☐ Oil Well ☒ Gas Well ☐ Other2. Name of Operator
LOGOS OPERATING LLC3a. Address
2010 AFTON PLACE
FARMINGTON, NM 874013b. Phone No. (include area code)
(505) 278-87204. Location of Well (Footage, Sec., T., R., M., or Survey Description)
SEC 25 T31N R06W NENE 1045 FNL 328 FEL7. If Unit of CA/Agreement, Name and/or No.
NMNM78407E8. Well Name and No.
ROSA UNIT 653H9. API Well No.
30-039-3132510. Field and Pool or Exploratory Area
BASIN MANCOS11. Country or Parish, State
RIO ARRIBA COUNTY, NM

12. CHECK THE APPROPRIATE BOX(ES) TO INDICATE NATURE OF NOTICE, REPORT OR OTHER DATA

TYPE OF SUBMISSION	TYPE OF ACTION				
<input type="checkbox"/> Notice of Intent	<input type="checkbox"/> Acidize	<input type="checkbox"/> Deepen	<input type="checkbox"/> Production (Start/Resume)	<input type="checkbox"/> Water Shut-Off	
	<input type="checkbox"/> Alter Casing	<input type="checkbox"/> Hydraulic Fracturing	<input type="checkbox"/> Reclamation	<input checked="" type="checkbox"/> Well Integrity	
<input checked="" type="checkbox"/> Subsequent Report	<input type="checkbox"/> Casing Repair	<input type="checkbox"/> New Construction	<input type="checkbox"/> Recomplete	<input type="checkbox"/> Other	
	<input type="checkbox"/> Change Plans	<input type="checkbox"/> Plug and Abandon	<input type="checkbox"/> Temporarily Abandon		
<input type="checkbox"/> Final Abandonment Notice	<input type="checkbox"/> Convert to Injection	<input type="checkbox"/> Plug Back	<input type="checkbox"/> Water Disposal		

13. Describe Proposed or Completed Operation: Clearly state all pertinent details, including estimated starting date of any proposed work and approximate duration thereof. If the proposal is to deepen directionally or recompleat horizontally, give subsurface locations and measured and true vertical depths of all pertinent markers and zones. Attach the Bond under which the work will be performed or provide the Bond No. on file with BLM/BIA. Required subsequent reports must be filed within 30 days following completion of the involved operations. If the operation results in a multiple completion or recompleat in a new interval, a Form 3160-4 must be filed once testing has been completed. Final Abandonment Notices must be filed only after all requirements, including reclamation, have been completed and the operator has detennined that the site is ready for final inspection.)

The subject well was TA'd on 05/27/16. A Mechanical Integrity Test was performed on 4/20/2021. PT to 620psi for 30mins. Test good. Verbal approval by Jonathan Kelly (NMOCD). See attached email and chart.

LOGOS Operating LLC requests permission to extend the temporary abandoned status.

14. I hereby certify that the foregoing is true and correct. Name (Printed/Typed)

Etta Trujillo

Title Regulatory Specialist

Signature 

Date 5/28/2021

THE SPACE FOR FEDERAL OR STATE OFFICE USE

Approved by

Title

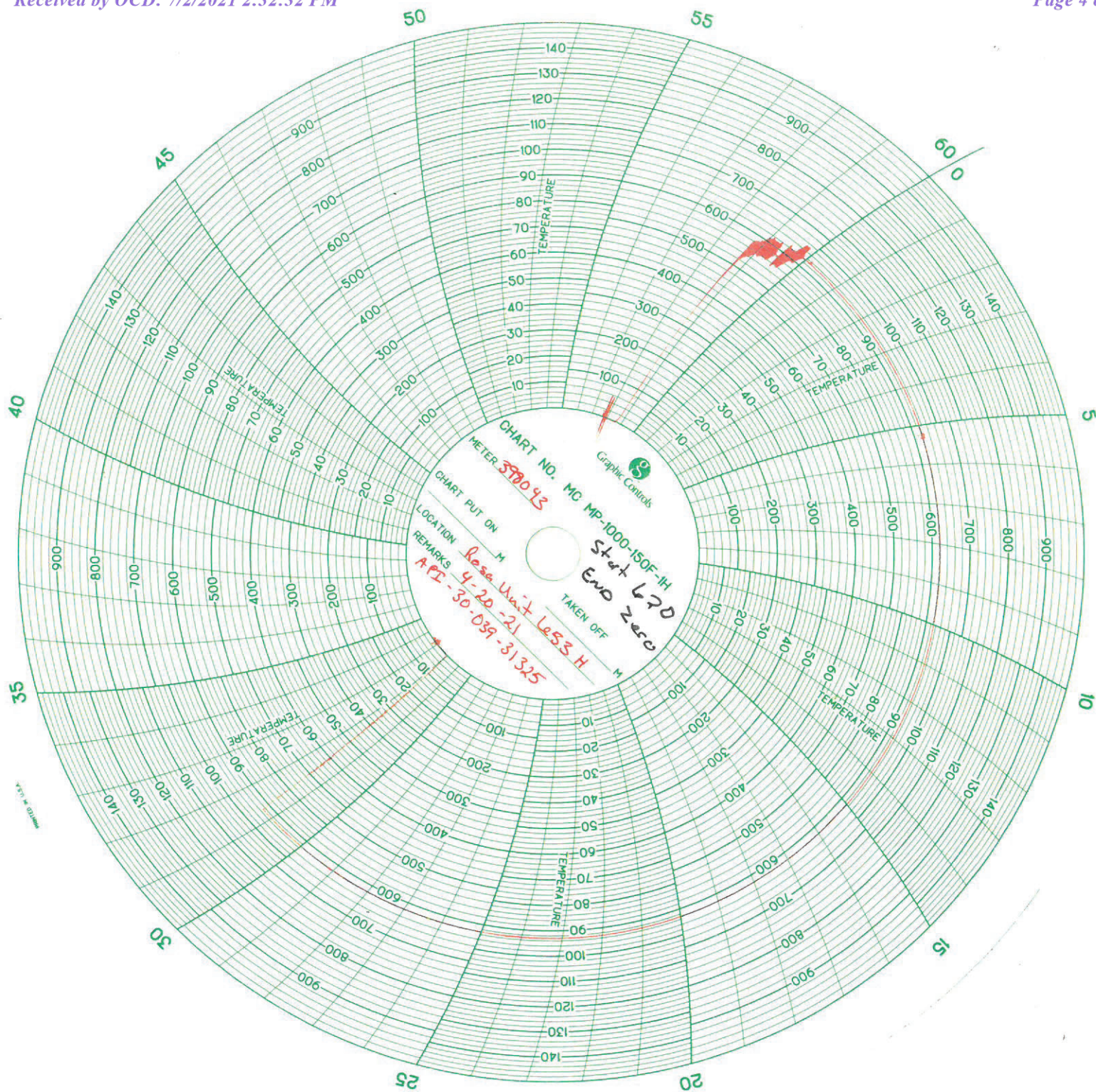
Date

Conditions of approval, if any, are attached. Approval of this notice does not warrant or certify that the applicant holds legal or equitable title to those rights in the subject lease which would entitle the applicant to conduct operations thereon.

Office

Title 18 U.S.C Section 1001 and Title 43 U.S.C Section 1212, make it a crime for any person knowingly and willfully to make to any department or agency of the United States any false, fictitious or fraudulent statements or representations as to any matter within its jurisdiction.

(Instructions on page 2)



Etta Trujillo

From: Marie Florez
Sent: Tuesday, May 4, 2021 7:16 AM
To: Etta Trujillo
Subject: FW: Rosa 653 MIT

Marie E. Florez

mflorez@logosresourcesllc.com



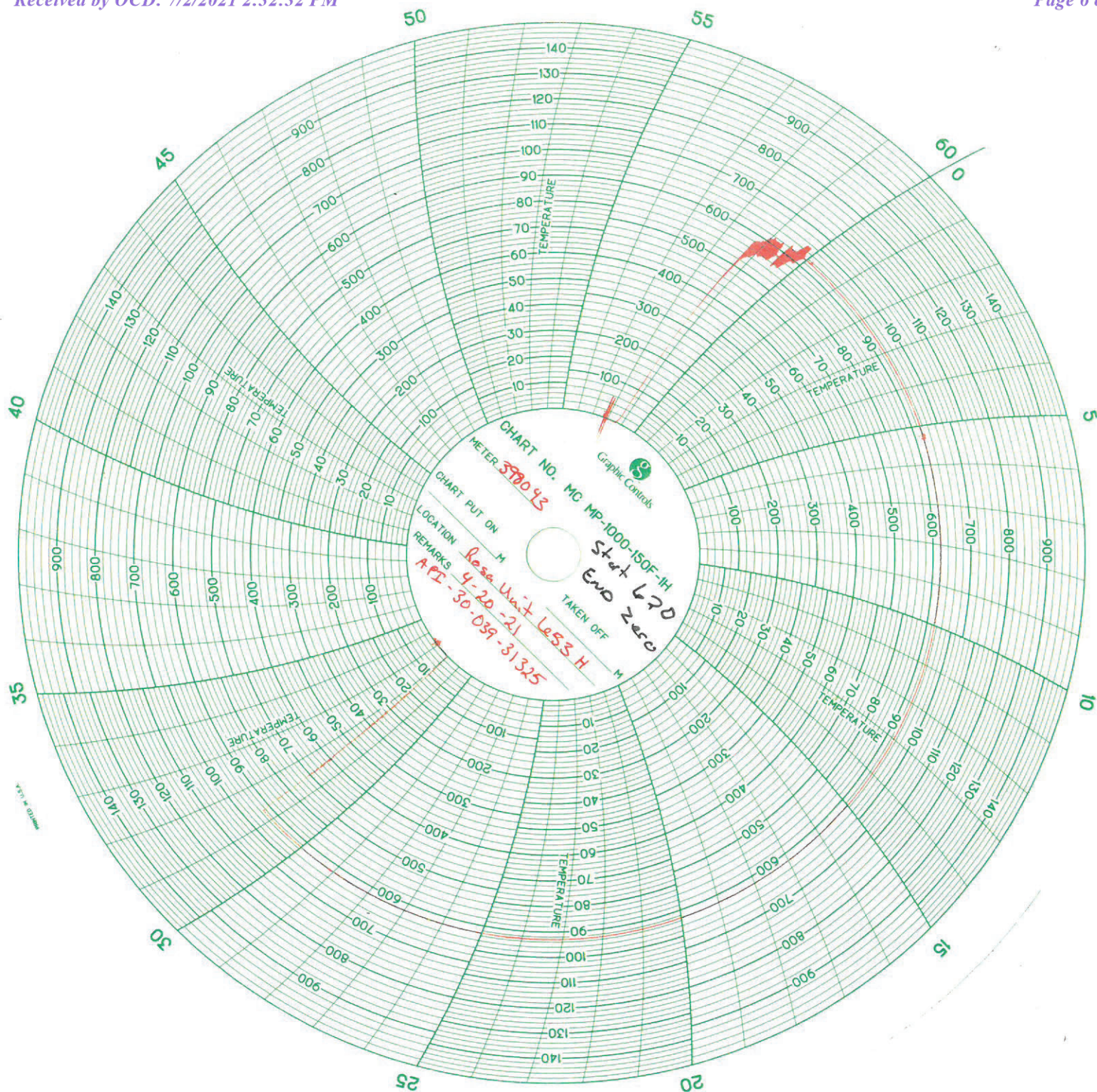
From: Kelly, Jonathan, EMNRD <Jonathan.Kelly@state.nm.us>
Sent: Tuesday, April 20, 2021 12:45 PM
To: Robert Jordan <rjordan@logosresourcesllc.com>
Cc: Marie Florez <mflorez@logosresourcesllc.com>
Subject: RE: Rosa 653 MIT

Thank you, the MIT on the Rosa Unit #653H 30-039-31325 stabilized for the entire 30 minute test at 620 psi and can be considered a pass. Be sure to get the chart to the Logos Regulatory staff along with this email to submit with the necessary documentation through OCD Permitting to renew the Temporary Abandonment status.

Sincerely,

Jonathan D. Kelly
Compliance Officer
Oil Conservation Division
Energy, Minerals, & Natural Resources
1000 Rio Brazos, Aztec, NM 87410
(505) 320-0701
jonathan.kelly@state.nm.us

From: Robert Jordan <rjordan@logosresourcesllc.com>
Sent: Tuesday, April 20, 2021 12:28 PM
To: Kelly, Jonathan, EMNRD <Jonathan.Kelly@state.nm.us>
Cc: Marie Florez <mflorez@logosresourcesllc.com>
Subject: [EXT] Rosa 653 MIT





Wellbore Schematic

Well Name:	Rosa Unit 653H
Location:	UL A Sec 25, T31N, R06W 1045' FNL & 328' FEL
County:	Rio Arriba
API #:	30-039-31325
Co-ordinates:	Lat 36.874988°N Long 107.408909°W (NAD 83)
Elevations:	GROUND: 6372'
	KB: NA
Depths (KB):	PBTD: NA
	TD: 336'

Last Updated:	5/14/2021 Gomez
Reviewed By:	5/14/2021 Moss
Spud Date:	9/22/2015
Completion Date:	NA
Last Workover Date:	NA

All Depths KB

Surface Casing


9-5/8", 36#, J-55
11 jts set at 331'
101 sx
TOC at surface



331'

Hole Size

12-1/4"
0-336'



TOC at surface (circ)

Surface Casing: (9/22/2015)

Drilled a 12-1/4" surface hole to 336'. Set 11 jts 9-5/8", 36#, J-55 casing at 331'.
Cmt w/ 101 sx of Type I-II cmt (14.5ppg). Circ 8 bbls to surface.

Additional Notes:

(09/22/2015) Surface set only

(05/27/2016) Loaded w/ packer fluid & TA'd.

(04/20/2021) MIT test performed. PT to 620# for 30 min, passed test.

District I
1625 N. French Dr., Hobbs, NM 88240
Phone:(575) 393-6161 Fax:(575) 393-0720
District II
811 S. First St., Artesia, NM 88210
Phone:(575) 748-1283 Fax:(575) 748-9720
District III
1000 Rio Brazos Rd., Aztec, NM 87410
Phone:(505) 334-6178 Fax:(505) 334-6170
District IV
1220 S. St Francis Dr., Santa Fe, NM 87505
Phone:(505) 476-3470 Fax:(505) 476-3462

State of New Mexico
Energy, Minerals and Natural Resources
Oil Conservation Division
1220 S. St Francis Dr.
Santa Fe, NM 87505

CONDITIONS

Action 34844

CONDITIONS

Operator: LOGOS OPERATING, LLC 2010 Afton Place Farmington, NM 87401	OGRID: 289408
	Action Number: 34844
	Action Type: [C-103] Sub. Temporary Abandonment (C-103U)

CONDITIONS

Created By	Condition	Condition Date
mkuehling	None	12/10/2021