

Submit 1 Copy To Appropriate District Office
 District I – (575) 393-6161
 1625 N. French Dr., Hobbs, NM 88240
 District II – (575) 748-1283
 811 S. First St., Artesia, NM 88210
 District III – (505) 334-6178
 1000 Rio Brazos Rd., Aztec, NM 87410
 District IV – (505) 476-3460
 1220 S. St. Francis Dr., Santa Fe, NM 87505

State of New Mexico
 Energy, Minerals and Natural Resources

Form C-103
 Revised July 18, 2013

OIL CONSERVATION DIVISION
 1220 South St. Francis Dr.
 Santa Fe, NM 87505

WELL API NO. 30-025-10598
5. Indicate Type of Lease STATE <input type="checkbox"/> FEE <input checked="" type="checkbox"/>
6. State Oil & Gas Lease No.
7. Lease Name or Unit Agreement Name Skelly Penrose A Unit
8. Well Number #24
9. OGRID Number 240974
10. Pool name or Wildcat Langlie Mattix; 7 Rivers-Queen

SUNDRY NOTICES AND REPORTS ON WELLS (DO NOT USE THIS FORM FOR PROPOSALS TO DRILL OR TO DEEPEN OR PLUG BACK TO A DIFFERENT RESERVOIR. USE "APPLICATION FOR PERMIT" (FORM C-101) FOR SUCH PROPOSALS.)	
1. Type of Well: Oil Well <input checked="" type="checkbox"/> Gas Well <input type="checkbox"/> Other <input type="checkbox"/>	
2. Name of Operator Legacy Reserves Operating LP	
3. Address of Operator 15 Smith Road, Suite 3000, Midland, TX 79705	
4. Well Location Unit Letter G : 1980 feet from the N line and 1980 feet from the E line Section 3 Township 23S Range 37E NMPM County Lea	
11. Elevation (Show whether DR, RKB, RT, GR, etc.) 3301' GR	

12. Check Appropriate Box to Indicate Nature of Notice, Report or Other Data


NOTICE OF INTENTION TO:		SUBSEQUENT REPORT OF:	
PERFORM REMEDIAL WORK <input type="checkbox"/>	PLUG AND ABANDON <input type="checkbox"/>	REMEDIAL WORK <input type="checkbox"/>	ALTERING CASING <input type="checkbox"/>
TEMPORARILY ABANDON <input type="checkbox"/>	CHANGE PLANS <input type="checkbox"/>	COMMENCE DRILLING OPNS. <input type="checkbox"/>	P AND A <input checked="" type="checkbox"/>
PULL OR ALTER CASING <input type="checkbox"/>	MULTIPLE COMPL <input type="checkbox"/>	CASING/CEMENT JOB <input type="checkbox"/>	PNR <input type="checkbox"/>
DOWNHOLE COMMINGLE <input type="checkbox"/>			
CLOSED-LOOP SYSTEM <input type="checkbox"/>			
OTHER: <input type="checkbox"/>		OTHER: <input type="checkbox"/>	

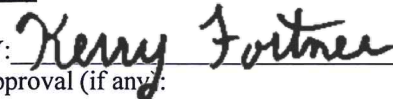
13. Describe proposed or completed operations. (Clearly state all pertinent details, and give pertinent dates, including estimated date of starting any proposed work). SEE RULE 19.15.7.14 NMAC. For Multiple Completions: Attach wellbore diagram of proposed completion or recompletion.

01/13/22 MIRU plugging equipment. Dug out cellar. ND well head, NU BOP. Perf'd @ 3382'. 01/14/22 Sqz'd 50 sx class C cmt @ 3382' & displaced to 3315'. WOC. Tagged plug @ 3286'. Circ'd hole w/ MLF. Pressure tested csg, held 500 PSI. Spotted 15 sx class C cmt @ 3286-3196'. Perf'd @ 2500'. Pressured up to 600 PSI. Spotted 35 sx class C cmt @ 2550-2341'. WOC. 01/17/22 Tagged plug @ 2289'. Perf'd @ 1400'. Sqz'd 50 sx class C cmt @ 1400-1295'. WOC. Well was flowing with water. Re-squeezed 50 sx class C cmt @ 1400-1295'. WOC. 01/18/22 Pressure tested csg, held 500 PSI. Tagged plug @ 1281'. Perf'd @ 208'. ND BOP, flanged up well head. Sqz'd 80 sx class C cmt @ 208' to surface. Rigged down & moved off. **01/20/22** Cut off wellhead and anchors, Installed "Above Ground Dry Hole Marker". Back filled cellar and pits. Move off.

Spud Date: Rig Release Date:

I hereby certify that the information above is true and complete to the best of my knowledge and belief.

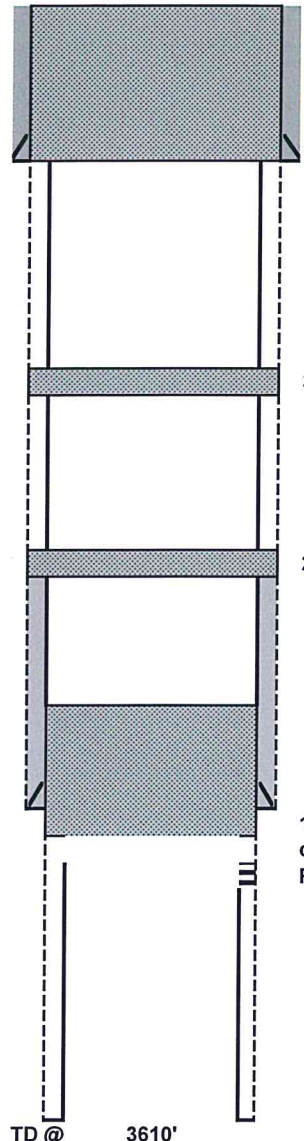
SIGNATURE  TITLE Regulatory Technician DATE 1/21/2022
 Type or print name Melanie Reyes E-mail address: mreyes@legacyreserves.com PHONE: (432) 221-6358
For State Use Only

APPROVED BY:  TITLE Compliance Officer A DATE 1/24/22
 Conditions of Approval (if any): 575-263-6633

Legacy Reserves		PLUGGED	
Author:	Abby @ BCM	Well No.	#24
Well Name	Skelly Penrose A Unit	API #:	30-025-10598
Field/Pool	Langlie Mattix; 7Rvs-Qn	Location:	Sec 3, T23S, R37E
County	Lea		1980 FNL & 1980 FEL
State	New Mexico	GL:	3301
Spud Date	1/17/1937		

Description	O.D.	Grade	Weight	Depth	Hole	Cmt Sx	TOC
Surface Csg	10 3/4		40.5#	158	12 1/4	100	0
Prod Csg	7		22#	3,390	8 1/4	400	
Liner	5 1/2			3365-3610	6 1/8	*Liner not cemented*	

Formation	Top
T/Salt	1348
B/Salt	2450
Anhy	1178
7 Rivers	2463
Queen	3486
GRBG	3653
Penn	3527



10 3/4 40.5# CSG @ 158
Hole Size: 12 1/4

- 4. Perf & Sqz 80 sx cmt @ 208' to surface. (10 3/4" Shoe)
- 3. Perf & Sqz 50 sx cmt @ 1400-1295'. WOC & Tagged Plug @ 1281' (T/Salt)

- 2. Perf & Sqz 35 sx cmt @ 2500-2341'. WOC & Tagged @ 2289' (B/Salt & 7 Rivers)

7 22# CSG @ 3,390
Hole Size: 8 1/4

- 1. Perf'd @ 3382', Sqz'd 50 sx cmt @ 3382', WOC & Tagged Plug @ 3286'. Circ hole w/ MLF. Pressure test csg. Spotted 15 sx cmt @ 3286'-3196' Perfs @ 3467-3580'

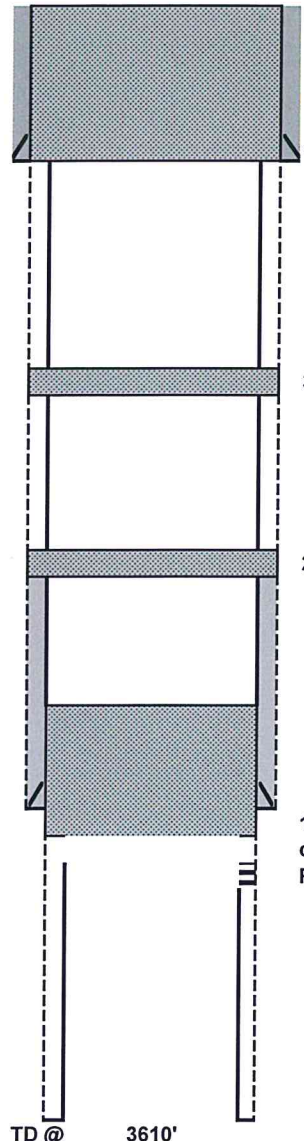
5 1/2 Liner @ 3365-3610
Hole Size: 6 1/8

TD @ 3610'

Legacy Reserves		PLUGGED	
Author:	Abby @ BCM	Well No.	#24
Well Name	Skelly Penrose A Unit	API #:	30-025-10598
Field/Pool	Langlie Mattix; 7Rvs-Qn	Location:	Sec 3, T23S, R37E
County	Lea		1980 FNL & 1980 FEL
State	New Mexico	GL:	3301
Spud Date	1/17/1937		

Description	O.D.	Grade	Weight	Depth	Hole	Cmt Sx	TOC
Surface Csg	10 3/4		40.5#	158	12 1/4	100	0
Prod Csg	7		22#	3,390	8 1/4	400	
Liner	5 1/2			3365-3610	6 1/8	*Liner not cemented*	

Formation	Top
T/Salt	1348
B/Salt	2450
Anhy	1178
7 Rivers	2463
Queen	3486
GRBG	3653
Penn	3527



10 3/4 40.5# CSG @ 158
Hole Size: 12 1/4

4. Perf & Sqz 80 sx cmt @ 208' to surface. (10 3/4" Shoe)

3. Perf & Sqz 50 sx cmt @ 1400-1295'. WOC & Tagged Plug @ 1281' (T/Salt)

2. Perf & Sqz 35 sx cmt @ 2500-2341'. WOC & Tagged @ 2289' (B/Salt & 7 Rivers)

7 22# CSG @ 3,390
Hole Size: 8 1/4

1. Perf'd @ 3382', Sqz'd 50 sx cmt @ 3382', WOC & Tagged Plug @ 3286'. Circ hole w/ MLF. Pressure test csg. Spotted 15 sx cmt @ 3286'-3196' Perfs @ 3467-3580'

5 1/2 Liner @ 3365-3610
Hole Size: 6 1/8

TD @ 3610'

District I
1625 N. French Dr., Hobbs, NM 88240
Phone:(575) 393-6161 Fax:(575) 393-0720
District II
811 S. First St., Artesia, NM 88210
Phone:(575) 748-1283 Fax:(575) 748-9720
District III
1000 Rio Brazos Rd., Aztec, NM 87410
Phone:(505) 334-6178 Fax:(505) 334-6170
District IV
1220 S. St Francis Dr., Santa Fe, NM 87505
Phone:(505) 476-3470 Fax:(505) 476-3462

State of New Mexico
Energy, Minerals and Natural Resources
Oil Conservation Division
1220 S. St Francis Dr.
Santa Fe, NM 87505

CONDITIONS

Action 74453

CONDITIONS

Operator: LEGACY RESERVES OPERATING, LP 15 Smith Road Midland, TX 79705	OGRID: 240974
	Action Number: 74453
	Action Type: [C-103] Sub. Plugging (C-103P)

CONDITIONS

Created By	Condition	Condition Date
kfortner	None	1/24/2022