

Submit a Copy To Appropriate District
Office
District I – (575) 393-6161
1625 N. French Dr., Hobbs, NM 88240
District II – (575) 748-1283
811 S. First St., Artesia, NM 88210
District III – (505) 334-6178
1000 Rio Brazos Rd., Aztec, NM 87410
District IV – (505) 476-3460
1220 S. St. Francis Dr., Santa Fe, NM
87505

State of New Mexico
Energy, Minerals and Natural Resources

Form C-103
Revised July 18, 2013

OIL CONSERVATION DIVISION
1220 South St. Francis Dr.
Santa Fe, NM 87505

SUNDRY NOTICES AND REPORTS ON WELLS (DO NOT USE THIS FORM FOR PROPOSALS TO DRILL OR TO DEEPEN OR PLUG BACK TO A DIFFERENT RESERVOIR. USE "APPLICATION FOR PERMIT" (FORM C-101) FOR SUCH PROPOSALS.)		WELL API NO.
1. Type of Well: Oil Well <input type="checkbox"/> Gas Well <input type="checkbox"/> Other <input type="checkbox"/>		5. Indicate Type of Lease STATE <input type="checkbox"/> FEE <input type="checkbox"/>
2. Name of Operator		6. State Oil & Gas Lease No.
3. Address of Operator		7. Lease Name or Unit Agreement Name
4. Well Location Unit Letter _____: _____ feet from the _____ line and _____ feet from the _____ line Section _____ Township _____ Range _____ NMPM _____ County _____		8. Well Number
11. Elevation (Show whether DR, RKB, RT, GR, etc.)		9. OGRID Number
		10. Pool name or Wildcat

12. Check Appropriate Box to Indicate Nature of Notice, Report or Other Data

NOTICE OF INTENTION TO:		SUBSEQUENT REPORT OF:	
PERFORM REMEDIAL WORK <input type="checkbox"/>	PLUG AND ABANDON <input type="checkbox"/>	REMEDIAL WORK <input type="checkbox"/>	ALTERING CASING <input type="checkbox"/>
TEMPORARILY ABANDON <input type="checkbox"/>	CHANGE PLANS <input type="checkbox"/>	COMMENCE DRILLING OPNS. <input type="checkbox"/>	P AND A <input type="checkbox"/>
PULL OR ALTER CASING <input type="checkbox"/>	MULTIPLE COMPL <input type="checkbox"/>	CASING/CEMENT JOB <input type="checkbox"/>	
DOWNHOLE COMMINGLE <input type="checkbox"/>			
CLOSED-LOOP SYSTEM <input type="checkbox"/>			
OTHER: <input type="checkbox"/>		OTHER: <input type="checkbox"/>	

13. Describe proposed or completed operations. (Clearly state all pertinent details, and give pertinent dates, including estimated date of starting any proposed work). SEE RULE 19.15.7.14 NMAC. For Multiple Completions: Attach wellbore diagram of proposed completion or recompletion.

FINAL TA STATUS- EXTENSION

Approval of TA EXPIRES: 1/1/26
Well needs to be **PLUGGED OR RETURNED**
to **PRODUCTION**
BY THE DATE STATED ABOVE: X 7

Spud Date:

Rig Release Date:

Will need an action plan before another TA extension

I hereby certify that the information above is true and complete to the best of my knowledge and belief.

SIGNATURE alicia fulton TITLE _____ DATE _____

Type or print name _____ E-mail address: _____ PHONE: _____

For State Use Only

APPROVED BY: Kerry Fortner TITLE Compliance Officer A DATE 2/3/22

Conditions of Approval (if any):

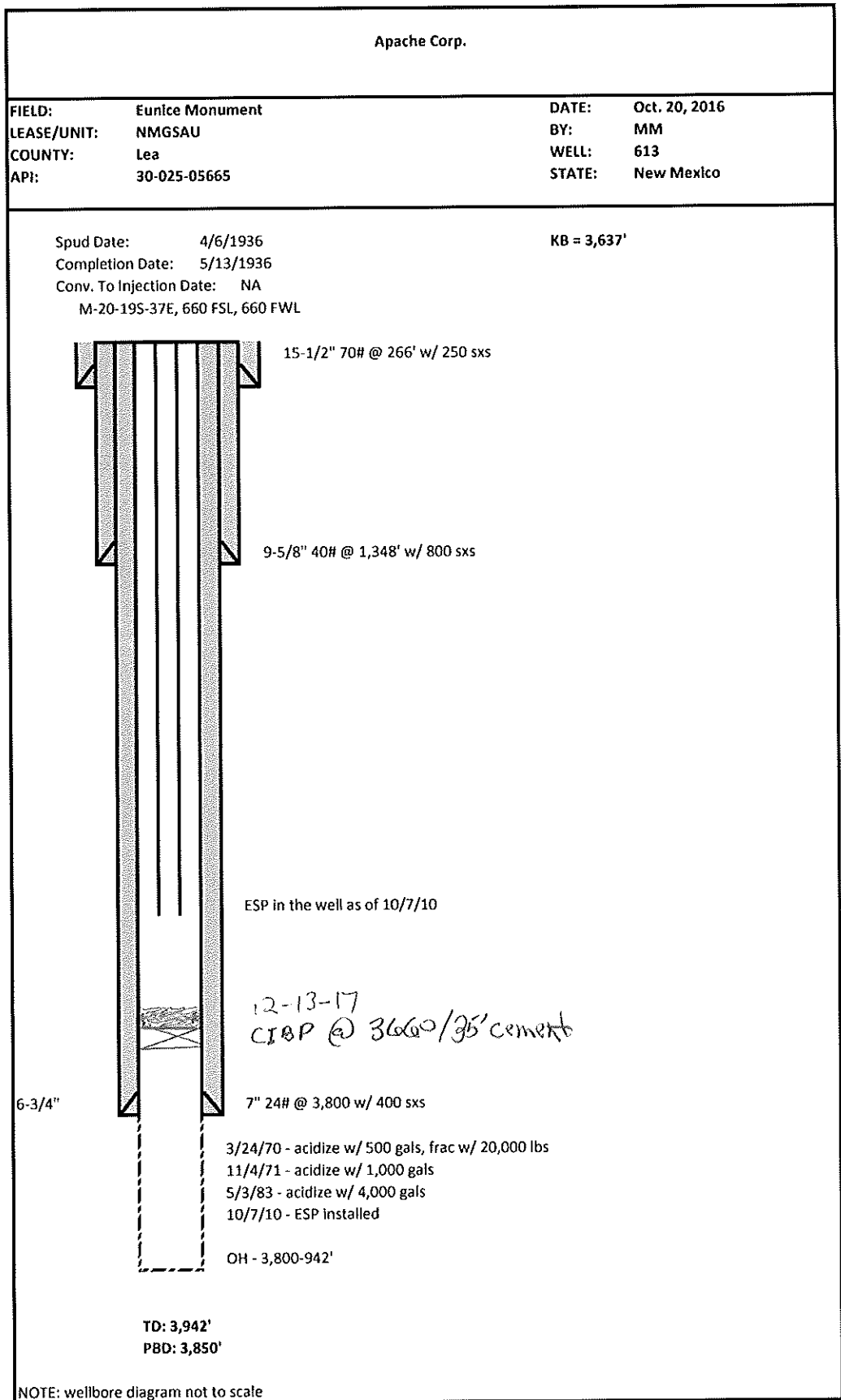
575-263-6633

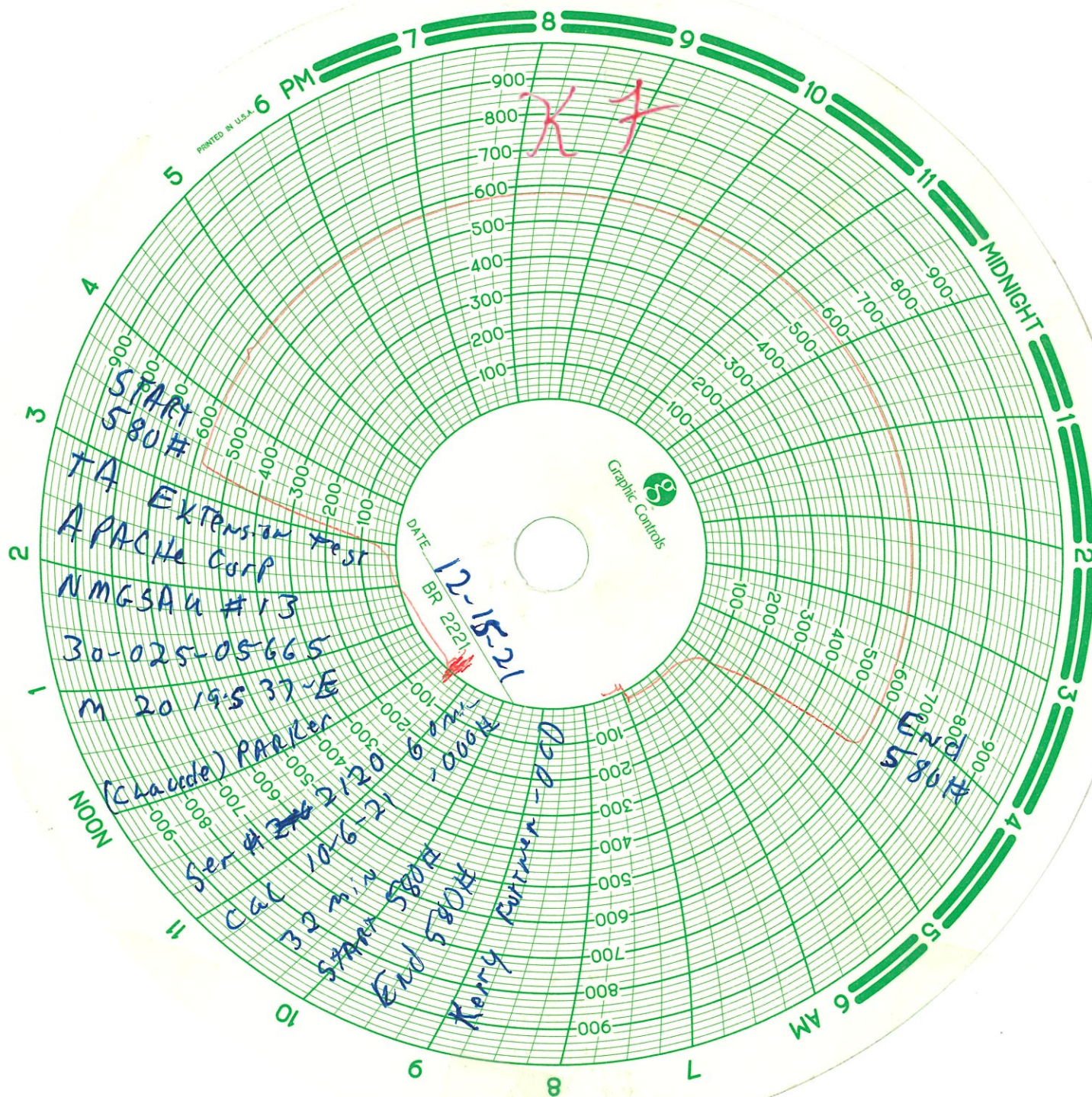


NMGSAU # 013
API # 30-025-05665
Lea County, NM

12/13/2017 Cibp set @3660+35' of cement

12/15/2021 MIT ran 580# 30 minutes witnessed by Kerry Fortner





District I
1625 N French Dr., Hobbs, NM 88240
Phone: (575) 393-6161 Fax: (575) 393-0720

State of New Mexico
Energy, Minerals and Natural Resources Department
Oil Conservation Division Hobbs District Office

BRADENHEAD TEST REPORT

Operator Name APACHE Corporation	API Number 30-025-05665
Property Name NORTH Monument G/SA UNIT	Well No. 013

1. Surface Location

UL - Lot M	Section 20	Township 19S	Range 37E	Feet from 660	N/S Line S	Feet From 660	E/W Line W	County Lea
----------------------	----------------------	------------------------	---------------------	-------------------------	----------------------	-------------------------	----------------------	----------------------

Well Status

TA'D WELL <input checked="" type="checkbox"/> YES <input type="checkbox"/> NO	SHUT-IN <input checked="" type="checkbox"/> YES <input type="checkbox"/> NO	INJ	INJECTOR <input type="checkbox"/> YES <input type="checkbox"/> NO	SWD	PRODUCER <input checked="" type="checkbox"/> OIL <input type="checkbox"/> GAS	DATE 12-15-21
--	--	-----	--	-----	--	-------------------------

OBSERVED DATA

	(A)Surface	(B)Interm(1)	(C)Interm(2)	(D)Prod Csg	(E)Tubing
Pressure	0	0	NA	0	TA
Flow Characteristics					
Puff	Y / 0	Y / 0	Y / N	0 / N	CO2
Steady Flow	Y / 0	Y / 0	Y / N	Y / 0	WTR
Surges	Y / 0	Y / 0	Y / N	Y / 0	GAS
Down to nothing	0 / N	0 / N	Y / N	0 / N	Type of Fluid
Gas or Oil	Y / 0	Y / 0	Y / N	Y / 0	Injected for
Water	Y / 0	Y / 0	Y / N	Y / 0	Waterflood if applies

Remarks - Please state for each string (A,B,C,D,E) pertinent information regarding bleed down or continuous build up if applies.

MIT TA Extension
(Claude) Parker
ser # 2120
cal 10-6-21
START 580#
END 580#

Signature:		OIL CONSERVATION DIVISION
Printed name:		Entered into RBDMS
Title:		Re-test
E-mail Address:		
Date:	Phone:	
Witness: Kerry Fortner - OCD		

575-263-6633

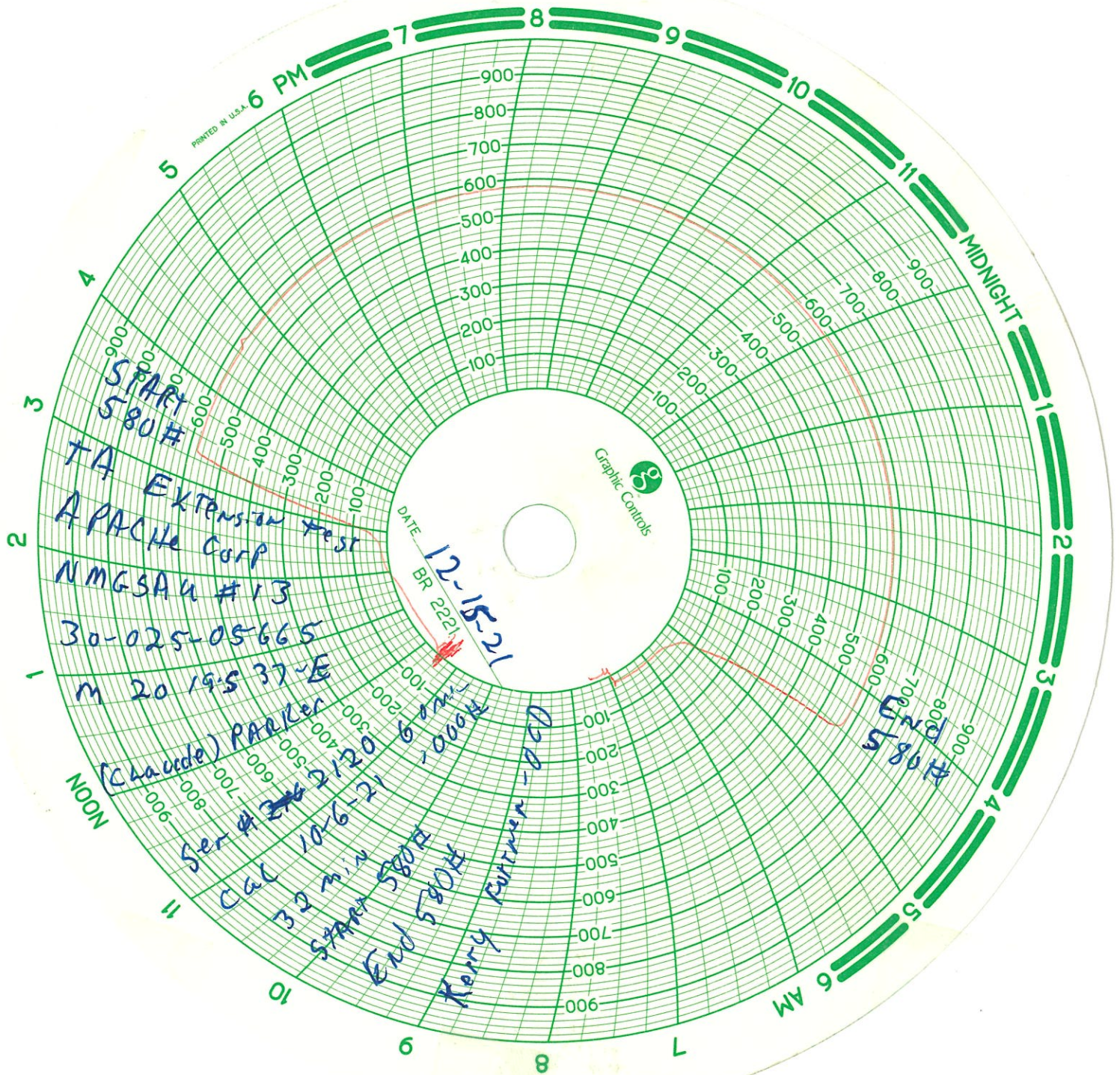
INSTRUCTIONS ON BACK OF THIS FORM



NMGSAU # 013
API # 30-025-05665
Lea County, NM

12/13/2017 Cibp set @3660+35' of cement

12/15/2021 MIT ran 580# 30 minutes witnessed by Kerry Fortner



District I
1625 N French Dr., Hobbs, NM 88240
Phone: (575) 393-6161 Fax: (575) 393-0720

State of New Mexico
Energy, Minerals and Natural Resources Department
Oil Conservation Division Hobbs District Office

BRADENHEAD TEST REPORT

Operator Name APACHE Corporation	API Number 30-025-05665
Property Name NORTH Monument G/SA UNIT	Well No. 013

1. Surface Location

UL - Lot M	Section 20	Township 19S	Range 37E	Feet from 660	N/S Line S	Feet From 660	E/W Line W	County Lea
----------------------	----------------------	------------------------	---------------------	-------------------------	----------------------	-------------------------	----------------------	----------------------

Well Status

TA'D WELL <input checked="" type="checkbox"/> YES <input type="checkbox"/> NO	SHUT-IN <input checked="" type="checkbox"/> YES <input type="checkbox"/> NO	INJ	INJECTOR <input type="checkbox"/> YES <input type="checkbox"/> NO	SWD	PRODUCER <input checked="" type="checkbox"/> OIL <input type="checkbox"/> GAS	DATE 12-15-21
--	--	-----	--	-----	--	-------------------------

OBSERVED DATA

	(A)Surface	(B)Interm(1)	(C)Interm(2)	(D)Prod Csg	(E)Tubing
Pressure	0	0	NA	0	TA
Flow Characteristics					
Puff	Y / 0	Y / 0	Y / N	0 / N	CO2 _____
Steady Flow	Y / 0	Y / 0	Y / N	Y / 0	WTR _____
Surges	Y / 0	Y / 0	Y / N	Y / 0	GAS _____
Down to nothing	0 / N	0 / N	Y / N	0 / N	Type of Fluid _____
Gas or Oil	Y / 0	Y / 0	Y / N	Y / 0	Injected for _____
Water	Y / N	Y / 0	Y / N	Y / 0	Waterflood if applies _____

Remarks - Please state for each string (A,B,C,D,E) pertinent information regarding bleed down or continuous build up if applies.

MIT TA Extension
(Claude) Parker
ser # 2120
cal 10-6-21
START 580#
END 580#

Signature:		OIL CONSERVATION DIVISION
Printed name:		Entered into RBDMS
Title:		Re-test
E-mail Address:		
Date:	Phone:	
Witness: Kerry Fortner - OCD		

575-263-6633

INSTRUCTIONS ON BACK OF THIS FORM

Apache Corp.			
FIELD:	Eunice Monument	DATE:	Oct. 20, 2016
LEASE/UNIT:	NMGSAU	BY:	MM
COUNTY:	Lea	WELL:	613
API:	30-025-05665	STATE:	New Mexico

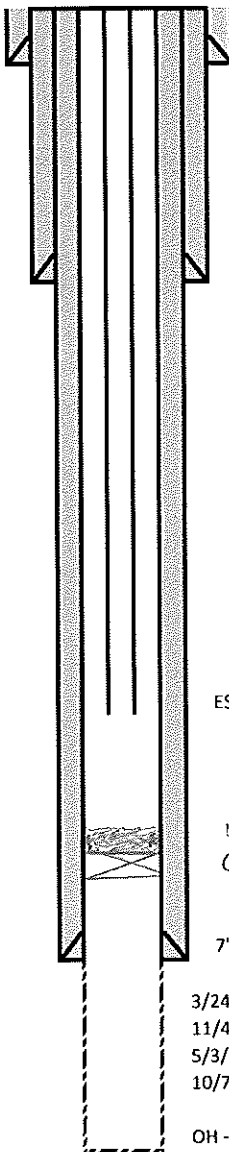
Spud Date: 4/6/1936

Completion Date: 5/13/1936

Conv. To Injection Date: NA

M-20-19S-37E, 660 FSL, 660 FWL

KB = 3,637'



15-1/2" 70# @ 266' w/ 250 sxs

9-5/8" 40# @ 1,348' w/ 800 sxs

ESP in the well as of 10/7/10

12-13-17
CIBP @ 3660/35' cement

6-3/4"

7" 24# @ 3,800 w/ 400 sxs

3/24/70 - acidize w/ 500 gals, frac w/ 20,000 lbs
 11/4/71 - acidize w/ 1,000 gals
 5/3/83 - acidize w/ 4,000 gals
 10/7/10 - ESP installed

OH - 3,800-942'

TD: 3,942'
PBD: 3,850'

NOTE: wellbore diagram not to scale

District I
1625 N. French Dr., Hobbs, NM 88240
Phone:(575) 393-6161 Fax:(575) 393-0720
District II
811 S. First St., Artesia, NM 88210
Phone:(575) 748-1283 Fax:(575) 748-9720
District III
1000 Rio Brazos Rd., Aztec, NM 87410
Phone:(505) 334-6178 Fax:(505) 334-6170
District IV
1220 S. St Francis Dr., Santa Fe, NM 87505
Phone:(505) 476-3470 Fax:(505) 476-3462

State of New Mexico
Energy, Minerals and Natural Resources
Oil Conservation Division
1220 S. St Francis Dr.
Santa Fe, NM 87505

CONDITIONS

Action 67305

CONDITIONS

Operator: APACHE CORPORATION 303 Veterans Airpark Ln Midland, TX 79705	OGRID: 873
	Action Number: 67305
	Action Type: [C-103] Sub. Temporary Abandonment (C-103U)

CONDITIONS

Created By	Condition	Condition Date
kfortner	Will need an action plan before another TA extension	2/3/2022