

District I
1625 N. French Dr., Hobbs, NM 88240
Phone: (575) 393-6161 Fax: (575) 393-0720
District II
811 S. First St., Artesia, NM 88210
Phone: (575) 748-1283 Fax: (575) 748-9720
District III
1000 Rio Brazos Road, Aztec, NM 87410
Phone: (505) 334-6178 Fax: (505) 334-6170
District IV
1220 S. St. Francis Dr., Santa Fe, NM 87505
Phone: (505) 476-3460 Fax: (505) 476-3462

State of New Mexico
Energy, Minerals & Natural Resources Department
OIL CONSERVATION DIVISION
1220 South St. Francis Dr.
Santa Fe, NM 87505

Form C-102
Revised August 1, 2011
Submit one copy to appropriate
District Office

☒ AMENDED REPORT

WELL LOCATION AND ACREAGE DEDICATION PLAT

API Number 30-015-46787	Pool Code 98236/98220	Pool Name WC-015 G-08 S233135D; WOLFCAMP/PURPLE SAGE WOLFCAMP
Property Code 322245	Property Name PLATINUM MDP1 "34_3" FEDERAL COM	Well Number 46H
OGRID No. 16696	Operator Name OXY USA INC.	Elevation 3442.7'

Surface Location

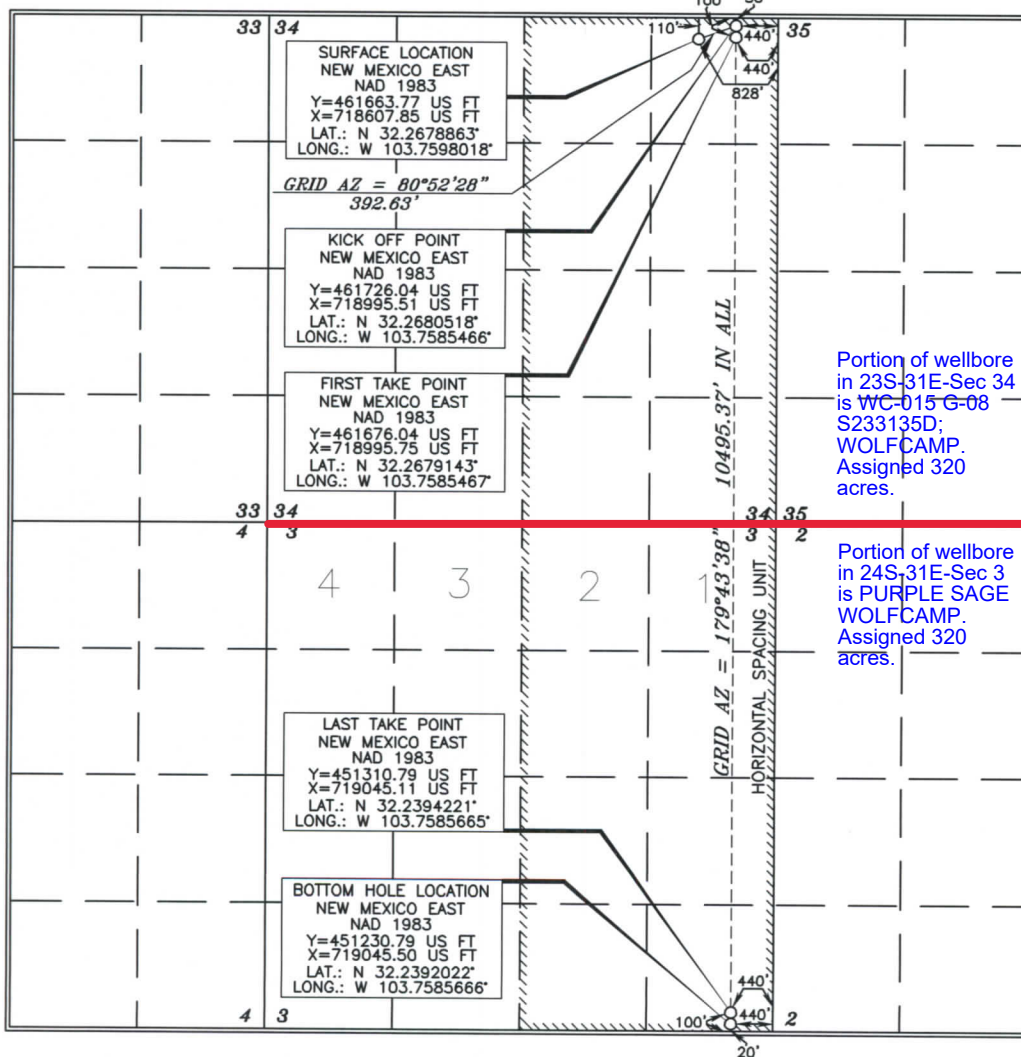
UL or lot no.	Section	Township	Range	Lot Idn	Feet from the	North/South line	Feet from the	East/West line	County
A	34	23 SOUTH	31 EAST, N.M.P.M.		110'	NORTH	828'	EAST	EDDY

Bottom Hole Location If Different From Surface

UL or lot no.	Section	Township	Range	Lot Idn	Feet from the	North/South line	Feet from the	East/West line	County
P	3	24 SOUTH	31 EAST, N.M.P.M.		20'	SOUTH	440'	EAST	EDDY


Dedicated Acres 640	Joint or Infill Y	Consolidation Code	Order No.
------------------------	----------------------	--------------------	-----------

No allowable will be assigned to this completion until all interests have been consolidated or a non-standard unit has been approved by the division.




OPERATOR CERTIFICATION

I hereby certify that the information contained herein is true and complete to the best of my knowledge and belief, and that this organization either owns a working interest or unleased mineral interest in the land including the proposed bottom hole location or has a right to drill this well at this location pursuant to a contract with an owner of such a mineral or working interest, or to a voluntary pooling agreement or a compulsory pooling order heretofore entered by the division.

Signature  Date 04/14/2021
Printed Name JANA MENDIOLA
E-mail Address janalyn_mendiola@oxy.com

SURVEYOR CERTIFICATION

I hereby certify that the well location shown on this plat was plotted from field notes of actual surveys made by me or under my supervision, and that the same is true and correct to the best of my belief.

Date of Survey NOVEMBER 6, 2018
Signature and Seal of Professional Surveyor 

Certificate Number 15079
Date 1/2/2019

WO# 181106WL-a (KA)

Well Name: PLATINUM MDP1 34-3 FEDERAL COM	Well Location: T23S / R31E / SEC 34 / NENE / 32.2678863 / -103.7598018	County or Parish/State: EDDY / NM
Well Number: 46H	Type of Well: OIL WELL	Allottee or Tribe Name:
Lease Number: NMNM043744, NMNM43744	Unit or CA Name:	Unit or CA Number:
US Well Number: 3001546787	Well Status: Approved Application for Permit to Drill	Operator: OXY USA INCORPORATED

Notice of Intent

Type of Submission: Notice of Intent

Date Sundry Submitted: 04/14/2021

Date proposed operation will begin: 04/14/2021

Type of Action Other

Time Sundry Submitted: 10:12

Procedure Description: OXY USA Inc. respectfully requests to amend C-102 plat to include dual pool information. A portion of the wellbore will traverse WC-015 G-08 S233135D; WOLFCAMP (Pool Code 98236) in Sec. 34 T23S-R31E and Purple Sage Wolfcamp (Pool Code 98220) in Sec. 3 T24S-R31E. Please see attached amended C-102 plat.

Surface Disturbance

Is any additional surface disturbance proposed?: No

NOI Attachments

Procedure Description

PlatinumMDP1_34_3FedCom46H_AmendedC102_20210414101056.pdf

Received by OCD: 11/18/2021 1:24:41 PM

Page 3 of 4

Well Name: PLATINUM MDP1 34-3 FEDERAL COM	Well Location: T23S / R31E / SEC 34 / NENE / 32.2678863 / -103.7598018	County or Parish/State: EDDY / NM
Well Number: 46H	Type of Well: OIL WELL	Allottee or Tribe Name:
Lease Number: NMNM043744, NMNM43744	Unit or CA Name:	Unit or CA Number:
US Well Number: 3001546787	Well Status: Approved Application for Permit to Drill	Operator: OXY USA INCORPORATED

Operator Certification

I certify that the foregoing is true and correct. Title 18 U.S.C. Section 1001 and Title 43 U.S.C. Section 1212, make it a crime for any person knowingly and willfully to make to any department or agency of the United States any false, fictitious or fraudulent statements or representations as to any matter within its jurisdiction. Electronic submission of Sundry Notices through this system satisfies regulations requiring a submission of Form 3160-5 or a Sundry Notice.

Operator Electronic Signature: JANA MENDIOLA	Signed on: APR 14, 2021 10:11 AM
Name: OXY USA INCORPORATED	
Title: Regulatory Coordinator	
Street Address: PO BOX 50250	
City: Midland	State: TX
Phone: (432) 685-5936	
Email address: Janalyn_mendiola@oxy.com	

Field Representative

Representative Name:		
Street Address:		
City:	State:	Zip:
Phone:		
Email address:		

BLM Point of Contact

BLM POC Name: CHRISTOPHER WALLS	BLM POC Title: Petroleum Engineer
BLM POC Phone: 5752342234	BLM POC Email Address: cwalls@blm.gov
Disposition: Accepted	Disposition Date: 04/14/2021
Signature: Chris Walls	

District I
1625 N. French Dr., Hobbs, NM 88240
Phone:(575) 393-6161 Fax:(575) 393-0720
District II
811 S. First St., Artesia, NM 88210
Phone:(575) 748-1283 Fax:(575) 748-9720
District III
1000 Rio Brazos Rd., Aztec, NM 87410
Phone:(505) 334-6178 Fax:(505) 334-6170
District IV
1220 S. St Francis Dr., Santa Fe, NM 87505
Phone:(505) 476-3470 Fax:(505) 476-3462

State of New Mexico
Energy, Minerals and Natural Resources
Oil Conservation Division
1220 S. St Francis Dr.
Santa Fe, NM 87505

CONDITIONS

Action 62587

CONDITIONS

Operator: OXY USA INC P.O. Box 4294 Houston, TX 772104294	OGRID: 16696
	Action Number: 62587
	Action Type: [C-103] NOI General Sundry (C-103X)

CONDITIONS

Created By	Condition	Condition Date
dmcclure	None	2/24/2022