

Well Name: CARTER COLLIER 5 FED	Well Location: T18S / R27E / SEC 5 / SWNE /	County or Parish/State: EDDY / NM
Well Number: 6	Type of Well: OIL WELL	Allottee or Tribe Name:
Lease Number:	Unit or CA Name:	Unit or CA Number:
US Well Number: 300152999400X1	Well Status: Abandoned	Operator: REDWOOD OPERATING LLC

Accepted for record – NMOCD gc 2/9/2022

Operator Copy

Subsequent Report

Sundry ID: 2654042

Type of Submission: Subsequent Report

Type of Action: Plug and Abandonment

Date Sundry Submitted: 01/25/2022

Time Sundry Submitted: 10:28

Date Operation Actually Began: 01/17/2022

Actual Procedure: 01/17/22 MIRU plugging equipment. POH w rods & pump. Pump'd 30 bbls Brine H2O to kill well. 01/18/22 ND well head, NU BOP. POH w/ tbg. Set 5 1/2" CIBP @ 1490'. Pump'd 30 bbls salt gel mud. Pressure tested csg, held 0 PSI. Showed casing leak @ surface. Spotted 25 sx class C cmt @ 1490-1246'. Spotted 40 sx class C cmt @ 1120-725'. WOC. 01/19/22 Tagged plug @ 861'. Spotted 25 sx class C cmt w/ 2% CACL @ 861-614' per BLM's request. WOC. Tagged plug @ 580'. ND BOP. Spotted 25 sx class C cmt @ 200' to surface. Rigged down & moved off. 01/21/22 Moved in backhoe and welder. Cut off well head & anchors. Steven Bailey w/ BLM verified cmt @ surface via picture text message. Welded on "Above Ground Dry Hole Marker". Backfilled cellar, cut off deadmen, cleaned location, and moved off.

SR Attachments

Actual Procedure

Carter_Collier_5_Federal_6___Current_WBD_20220125102708.pdf

Carter_Collier_5_Federal_6___Plugged_WBD_20220125102708.pdf

**RECLAMATION
DUE 7-21-22**

**RECEIVED
FEB 03 2022
MAILROOM**

Well Number: 6

Type of Well: OIL WELL

Allottee or Tribe Name:

Lease Number:

Unit or CA Name:

Unit or CA Number:

US Well Number: 300152999400X1

Well Status: Abandoned

Operator: REDWOOD
OPERATING LLC**Operator Certification**

I certify that the foregoing is true and correct. Title 18 U.S.C. Section 1001 and Title 43 U.S.C. Section 1212, make it a crime for any person knowingly and willfully to make to any department or agency of the United States any false, fictitious or fraudulent statements or representations as to any matter within its jurisdiction. Electronic submission of Sundry Notices through this system satisfies regulations requiring a submission of Form 3160-5 or a Sundry Notice.

Operator Electronic Signature: DELILAH FLORES

Signed on: JAN 25, 2022 10:27 AM

Name: REDWOOD OPERATING LLC

Title: Regulatory Technician 1

Street Address: 11344 LOVINGTON HWY

City: ARTESIA

State: NM

Phone: (575) 748-1288

Email address: DELILAH@MEC.COM

Field Representative

Representative Name:

Street Address:

City:

State:

Zip:

Phone:

Email address:

BLM Point of Contact

BLM POC Name: JAMES A AMOS

BLM POC Title: Acting Assistant Field Manager

BLM POC Phone: 5752345927

BLM POC Email Address: jamos@blm.gov

Disposition: Accepted


Disposition Date: 01/26/2022

Signature: James A. Amos

Redwood Operating		PLUGGED	
Author:	Abby BCM		
Well Nam	Carter Collier 5 Fed	Well No.	#6
Field/Poc	Red Lake Queen Grbg	API #:	30-015-29994
County	Eddy	Location	Sec 5, T18S, R27E
State	New Mexico		1650' FNL & 2310' FEL
Spud Dat		GL:	

Description	O.D.	Grade	Weight	Depth	Hole	Cmt Sx	TOC
Surface Csg	8 5/8	J55	24#	1,070	12 1/4	300	0
Prod Csg	5 1/2	J55	15.5#	2,449	7 7/8	275	0

Formation	Top
Bowers	600 +/-
Queen	790 +/-
GRBG	1160 +/-
Premier	1400 +/-
San Andres	1715 +/-



3. Spotted 25 sx class C cmt @ 200' to surface.

8 5/8 24# CSG @ 1,070

2. Spotted 40 sx class C cmt @ 1120-725'. WOC. Tagged plug @ 861'. Spotted 25 sx class C cmt w/ 2% CACL @ 861-614' per BLM's request. WOC. Tagged plug @ 580'.

1. Set 5 1/2" CIBP @ 1490'. Pump'd 30 bbls salt gel mud. Pressure tested csg, held 0 PSI. Showed casing leak @ surface. Spotted 25 sx class C cmt @ 1490-1246'.

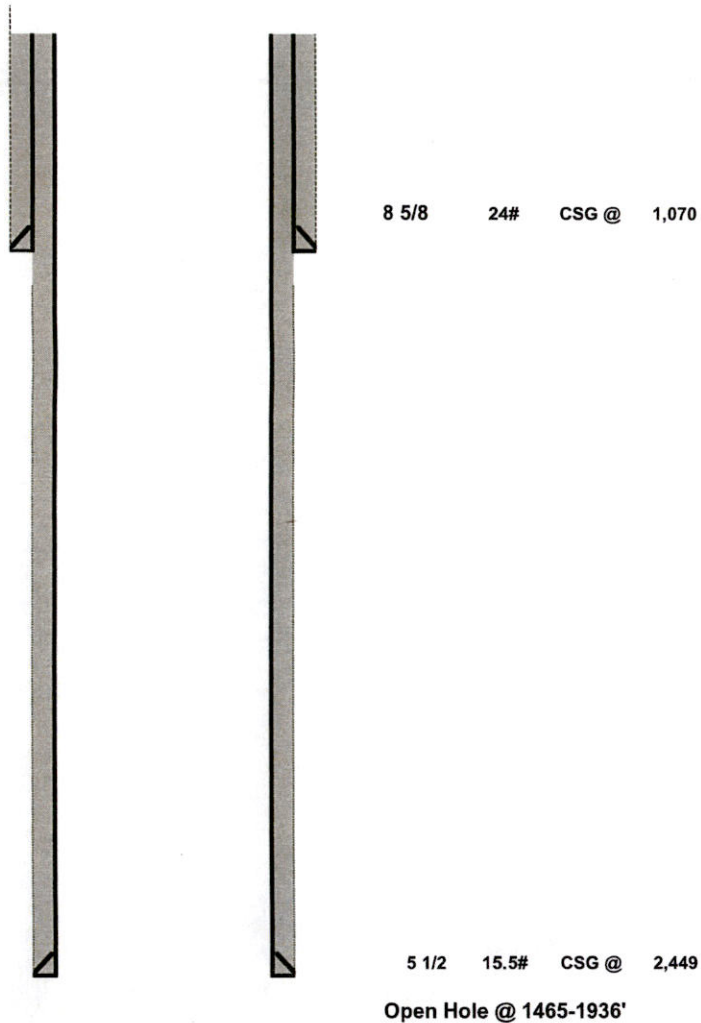
5 1/2 15.5# CSG @ 2,449

Open Hole @ 1465-1936'

Redwood Operating		CURRENT	
Author:	Abby BCM	Well No.	#6
Well Name	Carter Collier 5 Fed	API #:	30-015-29994
Field/Pool	Red Lake Queen Grbg	Location	Sec 5, T18S, R27E
County	Eddy		1650' FNL & 2310' FEL
State	New Mexico	GL:	
Spud Date			

Description	O.D.	Grade	Weight	Depth	Hole	Cmt Sx	TOC
Surface Csg	8 5/8	J55	24#	1,070	12 1/4	300	0
Prod Csg	5 1/2	J55	15.5#	2,449	7 7/8	275	0

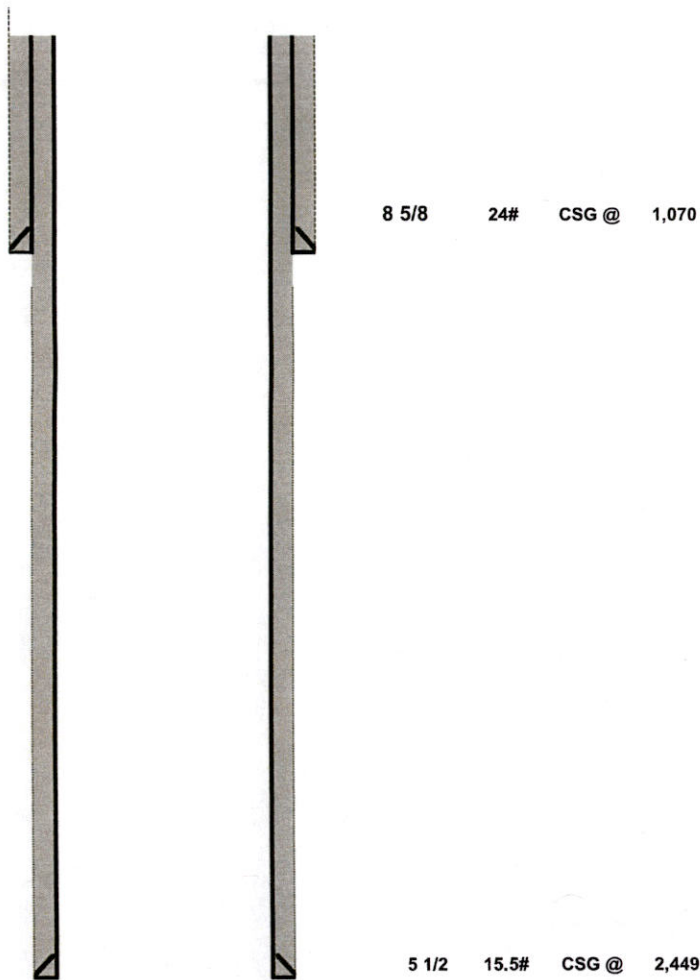
Formation	Top
Bowers	600 +/-
Queen	790 +/-
GRBG	1160 +/-
Premier	1400 +/-
San Andres	1715 +/-



Redwood Operating		CURRENT	
Author:	Abby BCM	Well No.	#6
Well Name	Carter Collier 5 Fed	API #:	30-015-29994
Field/Pool	Red Lake Queen Grbg	Location	Sec 5, T18S, R27E
County	Eddy		1650' FNL & 2310' FEL
State	New Mexico	GL:	
Spud Date			

Description	O.D.	Grade	Weight	Depth	Hole	Cmt Sx	TOC
Surface Csg	8 5/8	J55	24#	1,070	12 1/4	300	0
Prod Csg	5 1/2	J55	15.5#	2,449	7 7/8	275	0

Formation	Top
Bowers	600 +/-
Queen	790 +/-
GRBG	1160 +/-
Premier	1400 +/-
San Andres	1715 +/-



Open Hole @ 1465-1936'

District I
1625 N. French Dr., Hobbs, NM 88240
Phone:(575) 393-6161 Fax:(575) 393-0720
District II
811 S. First St., Artesia, NM 88210
Phone:(575) 748-1283 Fax:(575) 748-9720
District III
1000 Rio Brazos Rd., Aztec, NM 87410
Phone:(505) 334-6178 Fax:(505) 334-6170
District IV
1220 S. St Francis Dr., Santa Fe, NM 87505
Phone:(505) 476-3470 Fax:(505) 476-3462

State of New Mexico
Energy, Minerals and Natural Resources
Oil Conservation Division
1220 S. St Francis Dr.
Santa Fe, NM 87505

CONDITIONS

Action 79798

CONDITIONS

Operator: Redwood Operating LLC PO Box 1370 Artesia, NM 88210	OGRID: 330211
	Action Number: 79798
	Action Type: [C-103] Sub. Plugging (C-103P)

CONDITIONS

Created By	Condition	Condition Date
gcordero	None	2/9/2022