

Submit a Copy To Appropriate District
Office
District I – (575) 393-6161
1625 N. French Dr., Hobbs, NM 88240
District II – (575) 748-1283
811 S. First St., Artesia, NM 88210
District III – (505) 334-6178
1000 Rio Brazos Rd., Aztec, NM 87410
District IV – (505) 476-3460
1220 S. St. Francis Dr., Santa Fe, NM
87505

State of New Mexico
Energy, Minerals and Natural Resources

Form C-103
Revised July 18, 2013

OIL CONSERVATION DIVISION
1220 South St. Francis Dr.
Santa Fe, NM 87505

WELL API NO. 30-025-22521
5. Indicate Type of Lease STATE <input checked="" type="checkbox"/> FEE <input type="checkbox"/>
6. State Oil & Gas Lease No. OG-2416
7. Lease Name or Unit Agreement Name GUY HOOPER COM
8. Well Number 1
9. OGRID Number 18917
10. Pool name or Wildcat 55610 Scharb; BS

SUNDRY NOTICES AND REPORTS ON WELLS (DO NOT USE THIS FORM FOR PROPOSALS TO DRILL OR TO DEEPEN OR PLUG BACK TO A DIFFERENT RESERVOIR. USE "APPLICATION FOR PERMIT" (FORM C-101) FOR SUCH PROPOSALS.)	
1. Type of Well: Oil Well <input checked="" type="checkbox"/> Gas Well <input type="checkbox"/> Other <input type="checkbox"/>	
2. Name of Operator Read & Stevens, Inc.	
3. Address of Operator PO Box 1518, Roswell, NM 88202	
4. Well Location Unit Letter <u>K</u> : <u>980</u> feet from the <u>South</u> line and <u>1967</u> feet from the <u>West</u> line Section <u>7</u> Township <u>19S</u> Range <u>35E</u> NMPM County <u>Lea</u>	
11. Elevation (Show whether DR, RKB, RT, GR, etc.) <u>3,892' GL</u>	

12. Check Appropriate Box to Indicate Nature of Notice, Report or Other Data

NOTICE OF INTENTION TO:		SUBSEQUENT REPORT OF:	
PERFORM REMEDIAL WORK <input type="checkbox"/>	PLUG AND ABANDON <input type="checkbox"/>	REMEDIAL WORK <input type="checkbox"/>	ALTERING CASING <input type="checkbox"/>
TEMPORARILY ABANDON <input type="checkbox"/>	CHANGE PLANS <input type="checkbox"/>	COMMENCE DRILLING OPNS. <input type="checkbox"/>	P AND A <input type="checkbox"/>
PULL OR ALTER CASING <input type="checkbox"/>	MULTIPLE COMPL <input type="checkbox"/>	CASING/CEMENT JOB <input type="checkbox"/>	
DOWNHOLE COMMINGLE <input type="checkbox"/>			
CLOSED-LOOP SYSTEM <input type="checkbox"/>			
OTHER: <input type="checkbox"/>		OTHER: <u>Reclamation - Seeding</u> <input checked="" type="checkbox"/>	

13. Describe proposed or completed operations. (Clearly state all pertinent details, and give pertinent dates, including estimated date of starting any proposed work). SEE RULE 19.15.7.14 NMAC. For Multiple Completions: Attach wellbore diagram of proposed completion or recompletion.

Please see attached reclamation - seeding on the Guy Hooper Com 1.

Spud Date:

Rig Release Date:


I hereby certify that the information above is true and complete to the best of my knowledge and belief.

SIGNATURE Kelly Barajas TITLE Production Reporting DATE 6/21/2022

Type or print name Kelly Barajas E-mail address: kbarajas@read-stevens.com PHONE: 575-624-3760

For State Use Only

APPROVED BY: Kerry Fortner TITLE Compliance Officer A DATE 6/21/22
Conditions of Appro



Guy Hooper Com #001

Total Contaminated Soil Hauled Off: 280 Yards

Total Caliche Hauled In: 160 Yards

Total Topsoil Hauled In: 140 Yards

Area Reclaimed: 23,886 Square Feet

Seeding: 12.5 lbs. Seed Mixture









Attachment 1 is a picture of the receipt for 40 lbs. seed mixture purchased on 06/09/2022 from Curtis and Curtis in Clovis, NM. Republic Backhoe Service, LLC supplied the additional 10 lbs. seed mixture.

Attachment 2 is a notice received by Pride Energy concerning revegetation on a right-of-way. Republic Backhoe Service, LLC was hired to seed the right-of-way in May of 2022. The NMSLO notice states the seed mixture that Pride Energy was to use on the right-of-way. The same seed mixture was purchased for Guy Hooper/Scharb locations. This right-of-way is located one mile southwest of the Guy Hooper/Scharb and is comprised of the same sandy loam topsoil and native vegetation.

Attachment 1

Curtis & Curtis Seed
4500 North Prince St.
Clovis, New Mexico 88101
Phone: (575) 762-4759
Email: seed@curtisseed.com
www.curtisseed.com

INVOICE Page 1
Date: 09-Jun-22
Invt #: 62235
Acct #: Cash

SHIP TO: Republic Backhoe Service
375-692-4251
NM

SELL TO: Cash Customer
NM

DESCRIPTION LOT CODE	QUANTITY	NET PRICE	EXTENSION Taxes/Royalties
Sale Blue Grama, Variety Not Stated 2318	10.9158 lbs	\$5.9358 /lb	\$64.80
Sale Sideoats Grama, El Reno 2361	5.8113 lbs	\$11.0516 /lb	\$64.12
Sale Mountain Mehly, Variety Not Stated 1755	17.2502 lbs	\$7.0434 /lb	\$121.50
Sale Sand Dropseed, Variety Not Stated 2580	1.7024 lbs	\$6.6611 /lb	\$11.34
Sale Yellow Blossom Clover, Variety Not Stated 2423	1.8494 lbs	\$3.5038 /lb	\$6.48
Sale Gaillardia Pulchella, Variety Not Stated 2522	2.3674 lbs	\$19.8443 /lb	\$46.98
Sale Apache Plum, Variety Not Stated 2165	1.2974 lbs	\$88.9619 /lb	\$115.42
Sale Credit Card Surcharge - 4%	409	\$0.04 /	\$16.36
Total Weight:	39.19		
40 pounds of pipeline right of way 1.62 acres drilled quantity		Invoice Total:	\$425.00
		Payments:	
		BALANCE DUE:	\$425.00

Thank you for your business!

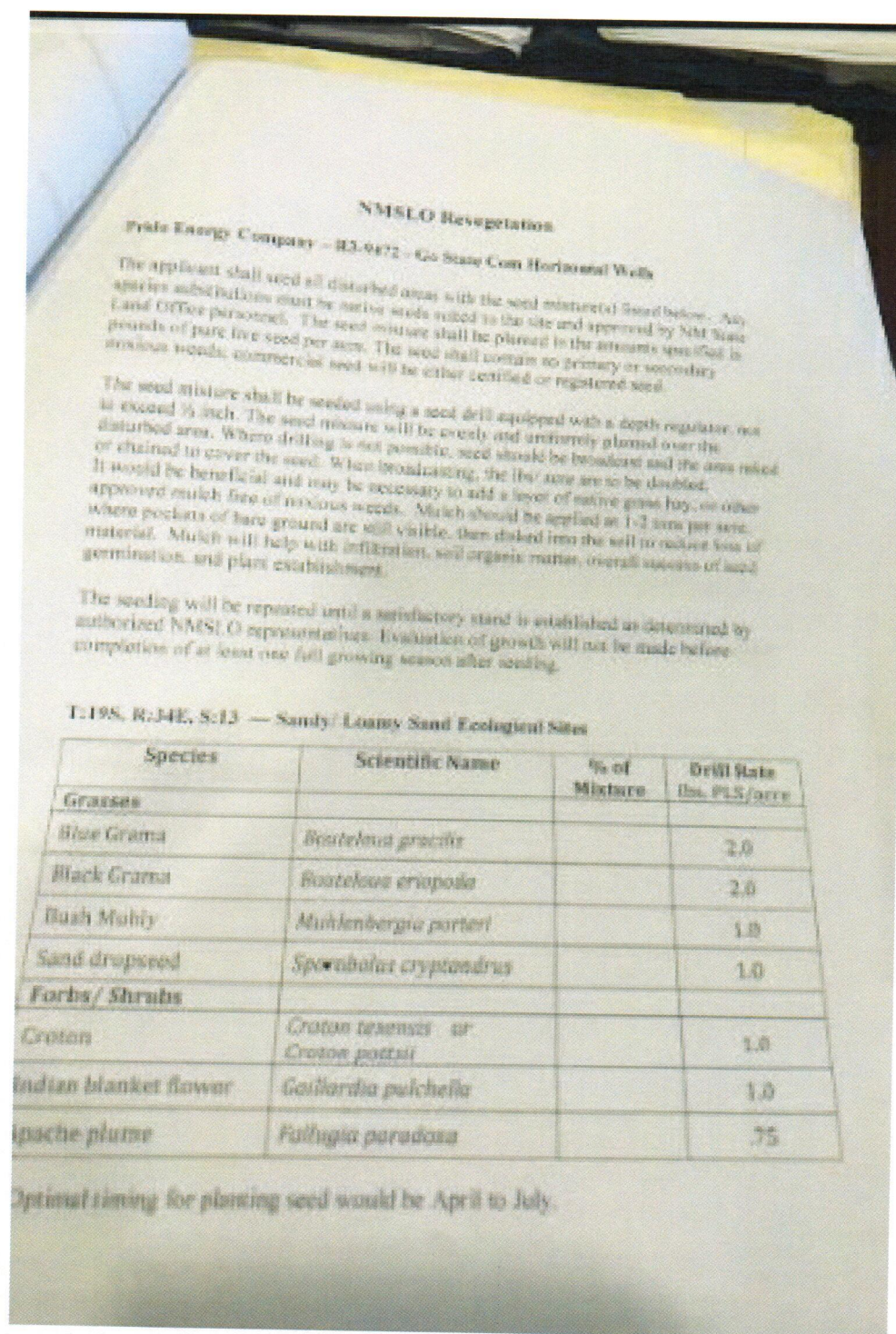
A finance charge of 1.5% per month will be charged for accounts not paid within terms.


There will be 4% charge for credit card processing.

City: Sydney Upd By: Tyler

SOW GENEROUSLY
Powered by Steno ERIP

Attachment 2.





Guy Hooper Com #001

Total Contaminated Soil Hauled Off: 280 Yards

Total Caliche Hauled In: 160 Yards

Total Topsoil Hauled In: 140 Yards

Area Reclaimed: 23,886 Square Feet

Seeding: 12.5 lbs. Seed Mixture









Attachment 1 is a picture of the receipt for 40 lbs. seed mixture purchased on 06/09/2022 from Curtis and Curtis in Clovis, NM. Republic Backhoe Service, LLC supplied the additional 10 lbs. seed mixture.

Attachment 2 is a notice received by Pride Energy concerning revegetation on a right-of-way. Republic Backhoe Service, LLC was hired to seed the right-of-way in May of 2022. The NMSLO notice states the seed mixture that Pride Energy was to use on the right-of-way. The same seed mixture was purchased for Guy Hooper/Scharb locations. This right-of-way is located one mile southwest of the Guy Hooper/Scharb and is comprised of the same sandy loam topsoil and native vegetation.

Attachment 1

Curtis & Curtis Seed
4500 North Prince St.
Clovis, New Mexico 88101
Phone: (575) 762-4759
Email: seed@curtisseed.com
www.curtisseed.com

INVOICE Page 1
Date: 09-Jun-22
Invt #: 62235
Acct #: Cash

BILL TO: Cash Customer
NM

SHIP TO: Republic Backhoe Service
375-692-4251
NM

DESCRIPTION LOT CODE	QUANTITY	NET PRICE	EXTENSION Taxes/Royalties
Sale Blue Grama, Variety Not Stated 2316	10.9158 lbs	\$5.9358 /lb	\$64.80
Sale Sideoats Grama, El Reno 2361	3.8113 lbs	\$11.0516 /lb	\$42.12
Sale Mountain Mehly, Variety Not Stated 1755	17.2502 lbs	\$7.0434 /lb	\$121.50
Sale Sand Dropseed, Variety Not Stated 2580	1.7024 lbs	\$6.6611 /lb	\$11.34
Sale Yellow Blossom Clover, Variety Not Stated 2423	1.8494 lbs	\$3.5038 /lb	\$6.48
Sale Gaillardia Pulchella, Variety Not Stated 2522	2.3674 lbs	\$19.8443 /lb	\$46.98
Sale Apache Plum, Variety Not Stated 2165	1.2974 lbs	\$88.9619 /lb	\$115.42
Sale Credit Card Surcharge - 4%	409	\$0.04 /	\$16.36
Total Weight:	39.19		
40 pounds of pipeline right of way 1.62 acres drilled quantity		Invoice Total:	\$425.00
		Payments:	
		BALANCE DUE:	\$425.00

Thank you for your business!

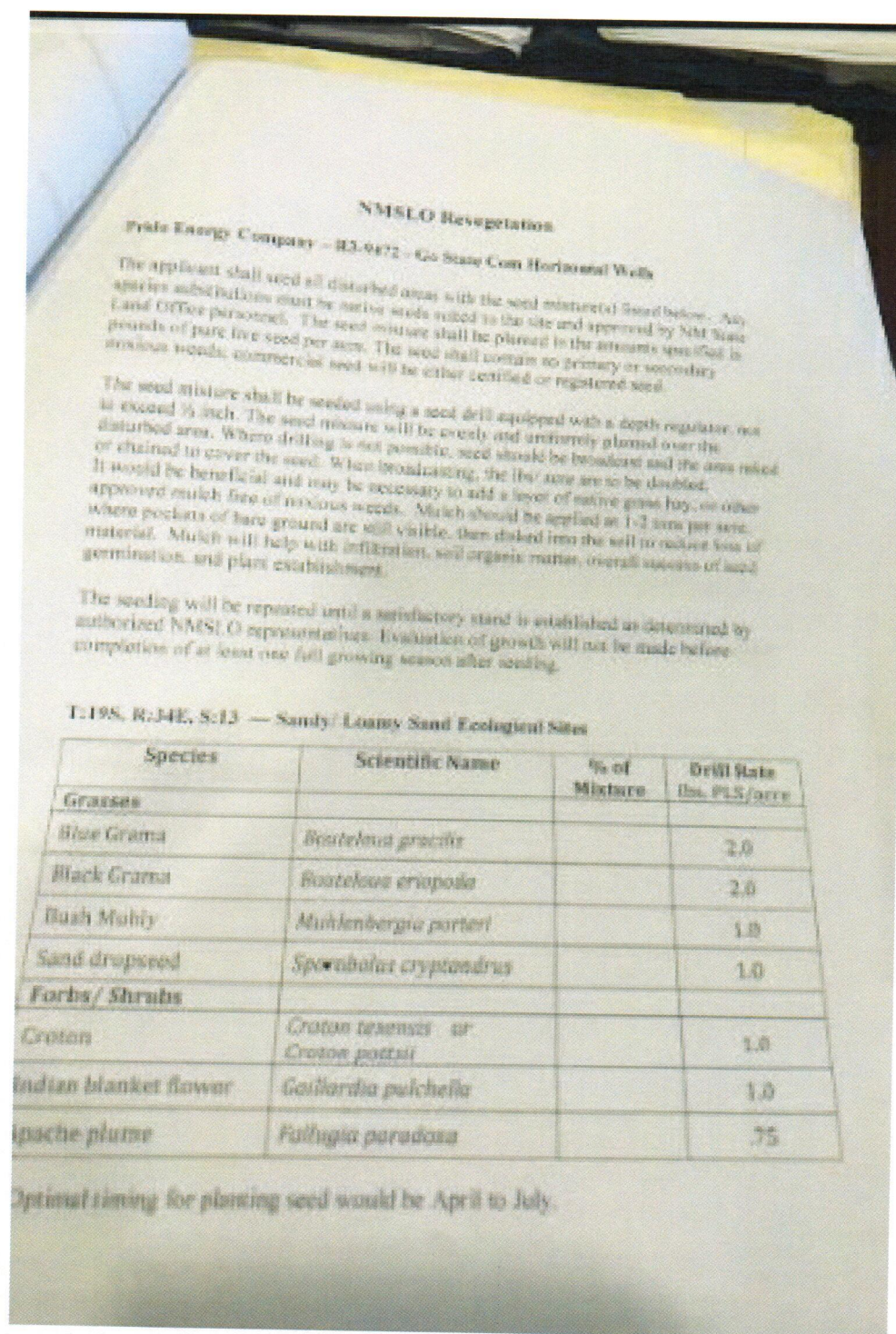
A finance charge of 1.5% per month will be charged for accounts not paid within terms.

There will be 4% charge for credit card processing.

City: Sydney Upd By: Tyler

SOW GENEROUSLY
Powered by Steno ERIP

Attachment 2.



District I

1625 N. French Dr., Hobbs, NM 88240
Phone:(575) 393-6161 Fax:(575) 393-0720

District II

811 S. First St., Artesia, NM 88210
Phone:(575) 748-1283 Fax:(575) 748-9720

District III

1000 Rio Brazos Rd., Aztec, NM 87410
Phone:(505) 334-6178 Fax:(505) 334-6170

District IV

1220 S. St Francis Dr., Santa Fe, NM 87505
Phone:(505) 476-3470 Fax:(505) 476-3462

State of New Mexico
Energy, Minerals and Natural Resources
Oil Conservation Division
1220 S. St Francis Dr.
Santa Fe, NM 87505

DEFINITIONS

Action 118975

DEFINITIONS

Operator: READ & STEVENS INC P.O. Box 1518 Roswell, NM 88202	OGRID: 18917
	Action Number: 118975
	Action Type: [C-103] Sub. Release After P&A (C-103Q)

DEFINITIONS

For the sake of brevity and completeness, please allow for the following in all groups of questions and for the rest of this application:

- lease and well location, hereinafter "location";
- flowlines or pipelines, hereinafter "pipelines";
- and non-retrieved or abandoned, hereinafter "abandoned".

District I

1625 N. French Dr., Hobbs, NM 88240
Phone:(575) 393-6161 Fax:(575) 393-0720

District II

811 S. First St., Artesia, NM 88210
Phone:(575) 748-1283 Fax:(575) 748-9720

District III

1000 Rio Brazos Rd., Aztec, NM 87410
Phone:(505) 334-6178 Fax:(505) 334-6170

District IV

1220 S. St Francis Dr., Santa Fe, NM 87505
Phone:(505) 476-3470 Fax:(505) 476-3462

State of New Mexico
Energy, Minerals and Natural Resources
Oil Conservation Division
1220 S. St Francis Dr.
Santa Fe, NM 87505

QUESTIONS

Action 118975

QUESTIONS

Operator: READ & STEVENS INC P.O. Box 1518 Roswell, NM 88202	OGRID: 18917
	Action Number: 118975
	Action Type: [C-103] Sub. Release After P&A (C-103Q)

QUESTIONS

Subsequent Report of: Location Ready For OCD Inspection After P&A	
Was this the last remaining or only well on the location	Yes
Are there any abandoned pipelines that are going to remain on the location	No
Is there any production equipment or structure (not including steel marker, poured onsite concrete bases, or pipelines) that is going to remain on the location	No
If any production equipment or structure is to remain on the location, please specify	N/A

Site Evaluation

Please answer all questions in this group.

Have all the required pits been remediated in compliance with OCD rules and the terms of the Operator's pit permit and closure plan	Yes
Have the rat hole and cellar been filled and leveled	Yes
Have the cathodic protection holes been properly abandoned	Yes
Has a steel marker, at least 4 inches in diameter and at least 4 feet above ground level, been set in concrete	Yes
The (concrete-set) steel marker shows: <i>Must attach marker photograph(s). *</i>	THE OPERATOR NAME, LEASE NAME AND WELL NUMBER AND LOCATION, INCLUDING UNIT LETTER, SECTION, TOWNSHIP AND RANGE, SHALL BE WELDED, STAMPED OR OTHERWISE PERMANENTLY ENGRAVED INTO THE MARKER'S METAL.
Has the location been leveled as nearly as possible to original ground contour	Yes
Have all the required pipelines and other production equipment been cleared	Yes
Has all the required junk and trash been cleared from the location	Yes
Have all the required anchors, dead men, tie downs and risers have been cut off at least two feet below ground level	Yes
Have all the required metal bolts and other materials have been removed	Yes

Poured onsite concrete bases do not have to be removed.

Have all the the required portable bases been removed	Yes
Have all other environmental concerns have been addressed as per OCD rules	Yes
If any environmental concerns remain on the location, please specify	NA

** Proof of the site marker (photograph) is required.*

Please submit any other site photographs that would assist in documenting the above answers, site features, additional concerns, or other nearby / remaing structures and equipment.

District I

1625 N. French Dr., Hobbs, NM 88240
 Phone:(575) 393-6161 Fax:(575) 393-0720

District II

811 S. First St., Artesia, NM 88210
 Phone:(575) 748-1283 Fax:(575) 748-9720

District III

1000 Rio Brazos Rd., Aztec, NM 87410
 Phone:(505) 334-6178 Fax:(505) 334-6170

District IV

1220 S. St Francis Dr., Santa Fe, NM 87505
 Phone:(505) 476-3470 Fax:(505) 476-3462

State of New Mexico
Energy, Minerals and Natural Resources
Oil Conservation Division
1220 S. St Francis Dr.
Santa Fe, NM 87505

QUESTIONS, Page 2

Action 118975

QUESTIONS (continued)

Operator: READ & STEVENS INC P.O. Box 1518 Roswell, NM 88202	OGRID: 18917
	Action Number: 118975
	Action Type: [C-103] Sub. Release After P&A (C-103Q)

QUESTIONS**Abandoned Pipelines**

Only need to provide answers in this group, if any pipelines have been abandoned (in accordance with 19.15.35.10 NMAC).

Have all fluids have been removed from any abandoned pipelines	Not answered.
Have all abandoned pipelines been confirmed to NOT contain additional regulated NORM, other than that which accumulated under normal operation	Not answered.
Have all accessible points of abandoned pipelines been permanently capped	Not answered.

Last Remaining or Only Well on the Location

Please answer all questions that apply in this group, specifically if there is no longer going to be any well or facility remaining at this location.

Have all electrical service poles and lines been removed from the location	Yes
Is there any electrical utility distribution infrastructure that is remaining on the location	Not answered.
Have all the battery and pit location(s) have been remediated in compliance with OCD rules and the terms of the Operator's pit permit and closure plan	Yes
Have all the retrievable pipelines, production equipment been removed from the location	Yes
Has all the junk and trash been removed from the location	Yes

District I

1625 N. French Dr., Hobbs, NM 88240
Phone:(575) 393-6161 Fax:(575) 393-0720

District II

811 S. First St., Artesia, NM 88210
Phone:(575) 748-1283 Fax:(575) 748-9720

District III

1000 Rio Brazos Rd., Aztec, NM 87410
Phone:(505) 334-6178 Fax:(505) 334-6170

District IV

1220 S. St Francis Dr., Santa Fe, NM 87505
Phone:(505) 476-3470 Fax:(505) 476-3462

State of New Mexico
Energy, Minerals and Natural Resources
Oil Conservation Division
1220 S. St Francis Dr.
Santa Fe, NM 87505

ACKNOWLEDGMENTS

Action 118975

ACKNOWLEDGMENTS

Operator: READ & STEVENS INC P.O. Box 1518 Roswell, NM 88202	OGRID: 18917
	Action Number: 118975
	Action Type: [C-103] Sub. Release After P&A (C-103Q)

ACKNOWLEDGMENTS

<input checked="" type="checkbox"/>	I hereby certify that all the work has been completed for this location and the site is ready for an OCD scheduled inspection.
-------------------------------------	--

District I
1625 N. French Dr., Hobbs, NM 88240
Phone:(575) 393-6161 Fax:(575) 393-0720
District II
811 S. First St., Artesia, NM 88210
Phone:(575) 748-1283 Fax:(575) 748-9720
District III
1000 Rio Brazos Rd., Aztec, NM 87410
Phone:(505) 334-6178 Fax:(505) 334-6170
District IV
1220 S. St Francis Dr., Santa Fe, NM 87505
Phone:(505) 476-3470 Fax:(505) 476-3462

State of New Mexico
Energy, Minerals and Natural Resources
Oil Conservation Division
1220 S. St Francis Dr.
Santa Fe, NM 87505

COMMENTS

Action 118975

COMMENTS

Operator: READ & STEVENS INC P.O. Box 1518 Roswell, NM 88202	OGRID: 18917
	Action Number: 118975
	Action Type: [C-103] Sub. Release After P&A (C-103Q)

COMMENTS

Created By	Comment	Comment Date
plmartinez	DATA ENTRY PM	6/23/2022

District I
1625 N. French Dr., Hobbs, NM 88240
Phone:(575) 393-6161 Fax:(575) 393-0720
District II
811 S. First St., Artesia, NM 88210
Phone:(575) 748-1283 Fax:(575) 748-9720
District III
1000 Rio Brazos Rd., Aztec, NM 87410
Phone:(505) 334-6178 Fax:(505) 334-6170
District IV
1220 S. St Francis Dr., Santa Fe, NM 87505
Phone:(505) 476-3470 Fax:(505) 476-3462

State of New Mexico
Energy, Minerals and Natural Resources
Oil Conservation Division
1220 S. St Francis Dr.
Santa Fe, NM 87505

CONDITIONS

Action 118975

CONDITIONS

Operator: READ & STEVENS INC P.O. Box 1518 Roswell, NM 88202	OGRID: 18917
	Action Number: 118975
	Action Type: [C-103] Sub. Release After P&A (C-103Q)

CONDITIONS

Created By	Condition	Condition Date
kfortner	None	6/21/2022