

District I
1625 N. French Dr., Hobbs, NM 88240
District II
811 S. First St., Artesia, NM 88210
District III
1000 Rio Brazos Rd., Aztec, NM 87410
District IV
1220 S. St. Francis Dr., Santa Fe, NM 87505

State of New Mexico
Energy, Minerals & Natural Resources

Oil Conservation Division
1220 South St. Francis Dr.
Santa Fe, NM 87505

Submit one copy to appropriate District Office

☐ AMENDED REPORT

I. REQUEST FOR ALLOWABLE AND AUTHORIZATION TO TRANSPORT

¹ Operator name and Address Parker Energy Support Services, Inc. PO Box 1957 Eunice, NM 88231		² OGRID Number 245739
		³ Reason for Filing Code/ Effective Date Skim Oil - June 2022 - 1401 barrels
⁴ API Number 30 - 025-38789	⁵ Pool Name SWD SAN ANDRES	⁶ Pool Code 96121
⁷ Property Code 313772	⁸ Property Name PARKER ENERGY SWD	⁹ Well Number 005

II. ¹⁰ Surface Location

UI or lot no. A	Section 24	Township 21S	Range 36E	Lot Idn	Feet from the 1200	North/South Line NORTH	Feet from the 990	East/West line EAST	County LEA
--------------------	---------------	-----------------	--------------	---------	-----------------------	---------------------------	----------------------	------------------------	---------------

¹¹ Bottom Hole Location

UL or lot no.	Section	Township	Range	Lot Idn	Feet from the	North/South line	Feet from the	East/West line	County
¹² Lse Code S	¹³ Producing Method Code SWD	¹⁴ Gas Connection Date N/A	¹⁵ C-129 Permit Number N/A	¹⁶ C-129 Effective Date N/A	¹⁷ C-129 Expiration Date N/A				

III. Oil and Gas Transporters

¹⁸ Transporter OGRID	¹⁹ Transporter Name and Address	²⁰ O/G/W
251346	Dorado Transportation, LLC 1402 S Fairgrounds Rd Midland, TX 79701	O

IV. Well Completion Data

²¹ Spud Date 10/20/2014	²² Ready Date 11/24/2015	²³ TD 4675'	²⁴ PBTB 4675'	²⁵ Perforations OPEN HOLE 4329'- 4675'	²⁶ DHC, MC N/A
²⁷ Hole Size	²⁸ Casing & Tubing Size	²⁹ Depth Set	³⁰ Sacks Cement		
11	8.625"	1304"	838		
7.875"	5.5"	4329'	1100		
	2.875" IPC TBG	4290'			
	NICKLE COATED PACKER	4293'			

V. Well Test Data

³¹ Date New Oil N/A	³² Gas Delivery Date N/A	³³ Test Date N/A	³⁴ Test Length N/A	³⁵ Tbg. Pressure N/A	³⁶ Csg. Pressure N/A
³⁷ Choke Size N/A	³⁸ Oil N/A	³⁹ Water N/A	⁴⁰ Gas N/A		⁴¹ Test Method

⁴² I hereby certify that the rules of the Oil Conservation Division have been complied with and that the information given above is true and complete to the best of my knowledge and belief. Signature: 	OIL CONSERVATION DIVISION
Printed name: Penelope Parker	Approved by:
Title: Corporate Secretary	Title: ACCEPTED FOR RECORD
E-mail Address: p.parker@parkerenergysupport.com	Approval Date:
Date: 08/15/2022	Phone: 575-394-0444

DORADO
TRANSPORTATION, LLC

9101 UP RIVER ROAD
CORPUS CHRISTI, TX
78409

REGULAR TICKET

AREA CODE: 88

Load
426

PRODUCT
UN1267, PETROLEUM
CRUDE OIL, 3, PG II

EST. DRIVER GROSS: 180.12


OPERATOR
INVALID OPERATOR - ADD N
LEASE: 800
.NEW- NEW MEX LEASE -ADD NAME IN REMARK

DESTINATION: 214
TRUCK: 455 TRAILER: 649
DATE: 06/08/2022 TICKET: 05311575
TANK NO.: 2 HEIGHT: 16 SIZE: 500
OIL LEVEL
GAUGE TEMP FT. IN. FRACT.
HIGH 92 06 11 0/4
LOW 92 01 05 2/4

OBSERVED GRAVITY & TEMP. B.S.& W. %
51.8 92 00.10
B.S.& W. FEET IN.
MEASURE 00 08

SEAL OFF SEAL ON
274837 274838

ON  DATE
TIME
06/08
19:26
Allison, Daniel J

X
OPERATOR'S WITNESS
DATE
TIME
06/08
19:50
OFF  Allison, Daniel J

X
OPERATOR'S WITNESS
REMARKS: Parkerlogistics Parker 

THIS TICKET COVERS ALL CLAIMS FOR
ALLOWANCE. THE OIL REPRESENTED BY
THIS TICKET WAS RECEIVED AND RUN
AS THE PROPERTY OF
Dorado Transportation, LLC

EMERGENCY CONTACT:
1-800-424-9300
CHEMTREC

COPY 4

DORADO
TRANSPORTATION, LLC

Load
426

9101 UP RIVER ROAD
CORPUS CHRISTI, TX
78409

REGULAR TICKET

AREA CODE: 88

PRODUCT
UN1267, PETROLEUM
CRUDE OIL, 3, PG II


EST. DRIVER GROSS: 180.12

OPERATOR
INVALID OPERATOR - ADD N
LEASE: 800
.NEW- NEW MEX LEASE -ADD NAME IN REMARK

DESTINATION: 214
TRUCK: 455 TRAILER: 649
DATE: 06/08/2022 TICKET: 05311574
TANK NO.: 2 HEIGHT: 16 SIZE: 500
OIL LEVEL
GAUGE TEMP FT. IN. FRACT.
HIGH 90 12 04 2/4
LOW 90 06 11 0/4

OBSERVED GRAVITY & TEMP. B.S.& W. %
51.8 90 00.10
B.S.& W. FEET IN.
MEASURE 00 08

SEAL OFF SEAL ON
248553 274837

ON  DATE
TIME
06/08
17:38
Allison, Daniel J

X
OPERATOR'S WITNESS
DATE
TIME
06/08
18:02
OFF  Allison, Daniel J

X
OPERATOR'S WITNESS
REMARKS: Parker SWD

THIS TICKET COVERS ALL CLAIMS FOR
ALLOWANCE. THE OIL REPRESENTED BY
THIS TICKET WAS RECEIVED AND RUN
AS THE PROPERTY OF
Dorado Transportation, LLC

EMERGENCY CONTACT:
1-800-424-9300
CHEMTREC

COPY 1

DORADO

TRANSPORTATION, LLC

9101 UP RIVER ROAD
CORPUS CHRISTI, TX
78409

REGULAR TICKET

AREA CODE:80

PRODUCT

UN1267, PETROLEUM
CRUDE OIL, 3, PG II

EST. DRIVER GROSS: 180.12

OPERATOR

INVALID OPERATOR - ADD N

LEASE: 800

.NEW- NEW MEX LEASE -ADD NAME IN REMARK

DESTINATION: 215

TRUCK: 474 TRAILER: 444

DATE: 06/11/2022 TICKET: 02921862

TANK NO.: 1 HEIGHT: 16 SIZE: 500

OIL LEVEL

GAUGE	TEMP	FT.	IN.	FRACT.
HIGH	84	12	09	2/4
LOW	84	07	04	0/4

OBSERVED GRAVITY & TEMP.

44.0 84

B.S.& W. %


00.10

B.S.& W. FEET IN.
MEASURE 00 06

SEAL OFF SEAL ON
274812 274411

ON  DATE
TIME
06/11
07:22

X OPERATOR'S WITNESS

OFF  DATE
TIME
06/11
07:49

X OPERATOR'S WITNESS
REMARKS: Parker SWD

THIS TICKET COVERS ALL CLAIMS FOR
ALLOWANCE. THE OIL REPRESENTED BY
THIS TICKET WAS RECEIVED AND RUN
AS THE PROPERTY OF
Dorado Transportation, LLC

EMERGENCY CONTACT:

1-800-424-9300

CHEMTREC

COPY 4

DORADO

TRANSPORTATION, LLC

9101 UP RIVER ROAD
CORPUS CHRISTI, TX
78409

REGULAR TICKET

AREA CODE:80

PRODUCT

UN1267, PETROLEUM
CRUDE OIL, 3, PG II

EST. DRIVER GROSS: 180.12

OPERATOR

INVALID OPERATOR - ADD N

LEASE: 800

.NEW- NEW MEX LEASE -ADD NAME IN REMARK

DESTINATION: 214

TRUCK: 474 TRAILER: 444

DATE: 06/11/2022 TICKET: 02921863

TANK NO.: 1 HEIGHT: 15 SIZE: 500

GAUGE	TEMP	FT.	IN.	FRACT.
HIGH	90	07	04	0/4
LOW	90	01	11	2/4

OBSERVED GRAVITY & TEMP.

45.0 90

B.S.& W. %

00.10

B.S.& W. FEET IN.
MEASURE 00 06

SEAL OFF SEAL ON
274411 274421

ON  DATE
TIME
06/11
09:20

X OPERATOR'S WITNESS

OFF  DATE
TIME
06/11
09:32

X OPERATOR'S WITNESS
REMARKS: Parker SWD

THIS TICKET COVERS ALL CLAIMS FOR
ALLOWANCE. THE OIL REPRESENTED BY
THIS TICKET WAS RECEIVED AND RUN
AS THE PROPERTY OF
Dorado Transportation, LLC

EMERGENCY CONTACT:

1-800-424-9300

CHEMTREC

COPY 3

Released to Imaging: 8/18/2022 9:23:26 AM

DORADO
TRANSPORTATION, LLC
9101 UP RIVER ROAD
CORPUS CHRISTI, TX
78409

430

REGULAR TICKET

AREA CODE:80

PRODUCT

UN1267, PETROLEUM
CRUDE OIL, 3, PG II

EST. DRIVER GROSS: 175.31

OPERATOR

PARKER ENERGY SUPPORT SE
LEASE: 29000341
PARKER ENERGY SWD

STATE ID: 313772

DESTINATION: 215

TRUCK: 457 TRAILER: 437

DATE: 06/20/2022 TICKET: 02960986

TANK NO.: 00501 HEIGHT: 16 SIZE: 500

OIL LEVEL				
GAUGE	TEMP	FT.	IN.	FRACT.
HIGH	92	06	07	3/4
LOW	92	01	04	0/4


OBSERVED GRAVITY & TEMP. B.S.& W. %
46.5 92 00.10

B.S.& W. FEET IN.
MEASURE 00 06

SEAL OFF SEAL ON
274664 274663

ON  DATE
TIME 06/20
09:28
Borunda, Aaron

X  DATE
TIME 06/20
11:04
OPERATOR'S WITNESS

OFF  DATE
TIME 06/20
11:04
Borunda, Aaron

X
OPERATOR'S WITNESS

REMARKS:

THIS TICKET COVERS ALL CLAIMS FOR
ALLOWANCE. THE OIL REPRESENTED BY
THIS TICKET WAS RECEIVED AND RUN
AS THE PROPERTY OF
Dorado Transportation, LLC

EMERGENCY CONTACT:

1-800-424-9300

CHEMTREC

COPY 1

DORADO
TRANSPORTATION, LLC
9101 UP RIVER ROAD
CORPUS CHRISTI, TX
78409

431

REGULAR TICKET

AREA CODE:80

PRODUCT

UN1267, PETROLEUM
CRUDE OIL, 3, PG II

EST. DRIVER GROSS: 171.18

OPERATOR

PARKER ENERGY SUPPORT SE
LEASE: 29000341
PARKER ENERGY SWD

STATE ID: 313772

DESTINATION: 215

TRUCK: 457 TRAILER: 437

DATE: 06/20/2022 TICKET: 02960985

TANK NO.: 00501 HEIGHT: 16 SIZE: 500

OIL LEVEL				
GAUGE	TEMP	FT.	IN.	FRACT.
HIGH	83	11	10	0/4
LOW	83	06	07	3/4

OBSERVED GRAVITY & TEMP. B.S.& W. %
46.0 83 00.10

B.S.& W. FEET IN.
MEASURE 00 06

SEAL OFF SEAL ON
271838 274864

ON  DATE
TIME 06/20
08:13
Borunda, Aaron

X
OPERATOR'S WITNESS

OFF  DATE
TIME 06/20
08:30
Borunda, Aaron

X
OPERATOR'S WITNESS

REMARKS:

THIS TICKET COVERS ALL CLAIMS FOR
ALLOWANCE. THE OIL REPRESENTED BY
THIS TICKET WAS RECEIVED AND RUN
AS THE PROPERTY OF
Dorado Transportation, LLC

EMERGENCY CONTACT:

1-800-424-9300

CHEMTREC

COPY 6

Received by OCD: 8/15/2022 5:00:23 PM

Released to Imaging: 8/18/2022 9:23:26 AM

DORADO
TRANSPORTATION, LLC
9101 UP RIVER ROAD
CORPUS CHRISTI, TX
78409

Load
432

REGULAR TICKET

AREA CODE: 80

PRODUCT
UN1267, PETROLEUM
CRUDE OIL, 3, PG II

EST. DRIVER GROSS: 154.00

OPERATOR *Parker logistics*
INVALID OPERATOR - ADD N
LEASE: 800
.NEW- NEW MEX LEASE -ADD NAME IN REMARK

DESTINATION: 214
TRUCK: 455 TRAILER: 649
DATE: 06/26/2022 TICKET: 05311612
TANK NO.: 1 HEIGHT: 16 SIZE: 500


OIL LEVEL				
GAUGE	TEMP	FT.	IN.	FRACT.
HIGH	92	06	00	0/4
LOW	92	01	04	0/4

OBSERVED GRAVITY & TEMP. B.S. & W. %
40.2 92 00.10
B.S. & W. FEET IN.
MEASURE 00 00

SEAL OFF SEAL ON
274873 274874

ON  DATE
Allison, Daniel J 06/26 19:44

X OPERATOR'S WITNESS

OFF  DATE
Allison, Daniel J 06/26 20:07

X OPERATOR'S WITNESS

REMARKS: *Parker SWD*
THIS TICKET COVERS ALL CLAIMS FOR
ALLOWANCE. THE OIL REPRESENTED BY
THIS TICKET WAS RECEIVED AND RUN
AS THE PROPERTY OF
Dorado Transportation, LLC

EMERGENCY CONTACT:
1-800-424-9300
CHEMTREC

COPY 4

DORADO
TRANSPORTATION, LLC
9101 UP RIVER ROAD
CORPUS CHRISTI, TX
78409

Load
43

REGULAR TICKET

AREA CODE: 80

PRODUCT
UN1267, PETROLEUM
CRUDE OIL, 3, PG II

EST. DRIVER GROSS: 180.12

OPERATOR *Parker logistics*
INVALID OPERATOR - ADD N
LEASE: 800
.NEW- NEW MEX LEASE -ADD NAME IN REMARK

DESTINATION: 214
TRUCK: 455 TRAILER: 649
DATE: 06/26/2022 TICKET: 05311611
TANK NO.: 1 HEIGHT: 16 SIZE: 500

OIL LEVEL				
GAUGE	TEMP	FT.	IN.	FRACT.
HIGH	94	11	05	2/4
LOW	94	06	00	0/4

OBSERVED GRAVITY & TEMP. B.S. & W. %
40.2 94 00.10
B.S. & W. FEET IN.
MEASURE 00 00

SEAL OFF SEAL ON
274421 274873

ON  DATE
Allison, Daniel J 06/26 18:01

X OPERATOR'S WITNESS

OFF  DATE
Allison, Daniel J 06/26 18:24

X OPERATOR'S WITNESS

REMARKS: Parker SWD
THIS TICKET COVERS ALL CLAIMS FOR
ALLOWANCE. THE OIL REPRESENTED BY
THIS TICKET WAS RECEIVED AND RUN
AS THE PROPERTY OF
Dorado Transportation, LLC

EMERGENCY CONTACT:
1-800-424-9300
CHEMTREC

COPY 4

Received by OCD: 8/15/2022 5:00:23 PM

District I

1625 N. French Dr., Hobbs, NM 88240
Phone:(575) 393-6161 Fax:(575) 393-0720

District II

811 S. First St., Artesia, NM 88210
Phone:(575) 748-1283 Fax:(575) 748-9720

District III

1000 Rio Brazos Rd., Aztec, NM 87410
Phone:(505) 334-6178 Fax:(505) 334-6170

District IV

1220 S. St Francis Dr., Santa Fe, NM 87505
Phone:(505) 476-3470 Fax:(505) 476-3462

State of New Mexico
Energy, Minerals and Natural Resources
Oil Conservation Division
1220 S. St Francis Dr.
Santa Fe, NM 87505

ACKNOWLEDGMENTS

Action 134258

ACKNOWLEDGMENTS

Operator: PARKER ENERGY SUPPORT SERVICES INC. P.O. Box 1957 Eunice, NM 88231	OGRID: 245739
	Action Number: 134258
	Action Type: [C-104] Transport Authorization (C-104)

ACKNOWLEDGMENTS

<input checked="" type="checkbox"/>	I hereby certify that the required Water Use Report has been, or will be, submitted for this wells completion.
<input checked="" type="checkbox"/>	I hereby certify that the required FracFocus disclosure has been, or will be, submitted for this wells completion.

District I
1625 N. French Dr., Hobbs, NM 88240
Phone:(575) 393-6161 Fax:(575) 393-0720
District II
811 S. First St., Artesia, NM 88210
Phone:(575) 748-1283 Fax:(575) 748-9720
District III
1000 Rio Brazos Rd., Aztec, NM 87410
Phone:(505) 334-6178 Fax:(505) 334-6170
District IV
1220 S. St Francis Dr., Santa Fe, NM 87505
Phone:(505) 476-3470 Fax:(505) 476-3462

State of New Mexico
Energy, Minerals and Natural Resources
Oil Conservation Division
1220 S. St Francis Dr.
Santa Fe, NM 87505

CONDITIONS

Action 134258

CONDITIONS

Operator: PARKER ENERGY SUPPORT SERVICES INC. P.O. Box 1957 Eunice, NM 88231	OGRID: 245739
	Action Number: 134258
	Action Type: [C-104] Transport Authorization (C-104)

CONDITIONS

Created By	Condition	Condition Date
plmartinez	FOR RECORD	8/18/2022