

Submit 1 Copy To Appropriate District Office
 District I – (575) 393-6161
 1625 N. French Dr., Hobbs, NM 88240
 District II – (575) 748-1283
 811 S. First St., Artesia, NM 88210
 District III – (505) 334-6178
 1000 Rio Brazos Rd., Aztec, NM 87410
 District IV – (505) 476-3460
 1220 S. St. Francis Dr., Santa Fe, NM 87505

State of New Mexico
 Energy, Minerals and Natural Resources

OIL CONSERVATION DIVISION
 1220 South St. Francis Dr.
 Santa Fe, NM 87505

Form C-103
 Revised July 18, 2013

SUNDRY NOTICES AND REPORTS ON WELLS (DO NOT USE THIS FORM FOR PROPOSALS TO DRILL OR TO DEEPEN OR PLUG BACK TO A DIFFERENT RESERVOIR. USE "APPLICATION FOR PERMIT" (FORM C-101) FOR SUCH PROPOSALS.)		WELL API NO. 30-025-05527
1. Type of Well: Oil Well <input type="checkbox"/> Gas Well <input checked="" type="checkbox"/> Other Injector		5. Indicate Type of Lease STATE <input checked="" type="checkbox"/> FEE <input type="checkbox"/>
2. Name of Operator J R Oil Ltd, Co.		6. State Oil & Gas Lease No. 330343
3. Address of Operator PO Box 2975, Hobbs, NM 88241		7. Lease Name or Unit Agreement Name East Eumont Unit
4. Well Location Unit Letter G : 2,310 feet from the North line and 1,980 feet from the East line Section 33 Township 18S Range 37E NMPM County Lea		8. Well Number 2
11. Elevation (Show whether DR, RKB, RT, GR, etc.) 3,710' GL		9. OGRID Number 256073
		10. Pool name or Wildcat Eumont Y/7R/Q (Oil)

12. Check Appropriate Box to Indicate Nature of Notice, Report or Other Data

NOTICE OF INTENTION TO:

PERFORM REMEDIAL WORK ☐ PLUG AND ABANDON ☐
 TEMPORARILY ABANDON ☐ CHANGE PLANS ☐
 PULL OR ALTER CASING ☐ MULTIPLE COMPL ☐
 DOWNHOLE COMMINGLE ☐
 CLOSED-LOOP SYSTEM ☐
 OTHER: ☐

SUBSEQUENT REPORT OF:

REMEDIAL WORK ☐ ALTERING CASING ☐
 COMMENCE DRILLING OPNS. ☐ P AND A ☐
 CASING/CEMENT JOB ☐
 OTHER: MIT to extend TA status ☒

13. Describe proposed or completed operations. (Clearly state all pertinent details, and give pertinent dates, including estimated date of starting any proposed work). SEE RULE 19.15.7.14 NMAC. For Multiple Completions: Attach wellbore diagram of proposed completion or recompletion.

J R Oil respectfully requests permission to extend approved TA status after a successful MIT.

Original TA status approved Nov. 6, 2008

Chart is attached.

FINAL TA STATUS- EXTENSION

Approval of TA EXPIRES: **8/31/23**
 Well needs to be **PLUGGED OR RETURNED**
 to **PRODUCTION**
 BY THE DATE STATED ABOVE: **X 7**

Spud Date:

Nov. 30, 1956

Rig Release Date:

I hereby certify that the information above is true and complete to the best of my knowledge and belief.

SIGNATURE



TITLE Engineer

DATE May 8, 2022

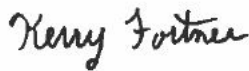
Type or print name Ian Petersen

E-mail address: ian@ddpetro.com

PHONE: (432) 634-4922

For State Use Only

APPROVED BY:



TITLE

Compliance Officer A

DATE 8/19/22

Conditions of Approval

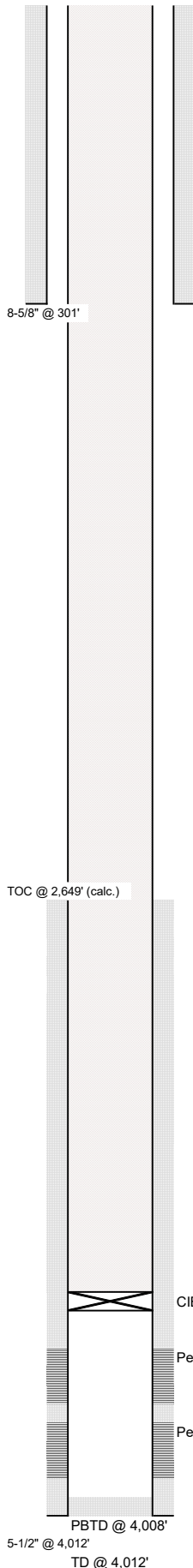
J R Oil Ltd., Co.

TO: NMOCD, Hobbs District
FROM: Ian Petersen
(432) 634-4922
SUBJECT: East Eumont Unit #2
DATE: May 8, 2022

J R Oil respectfully requests permission to extend the approved TA status of the subject well. The original approval was granted November 6, 2008. The MIT was successful. Chart is attached.

JR Oil Ltd.

East Eumont Unit #2



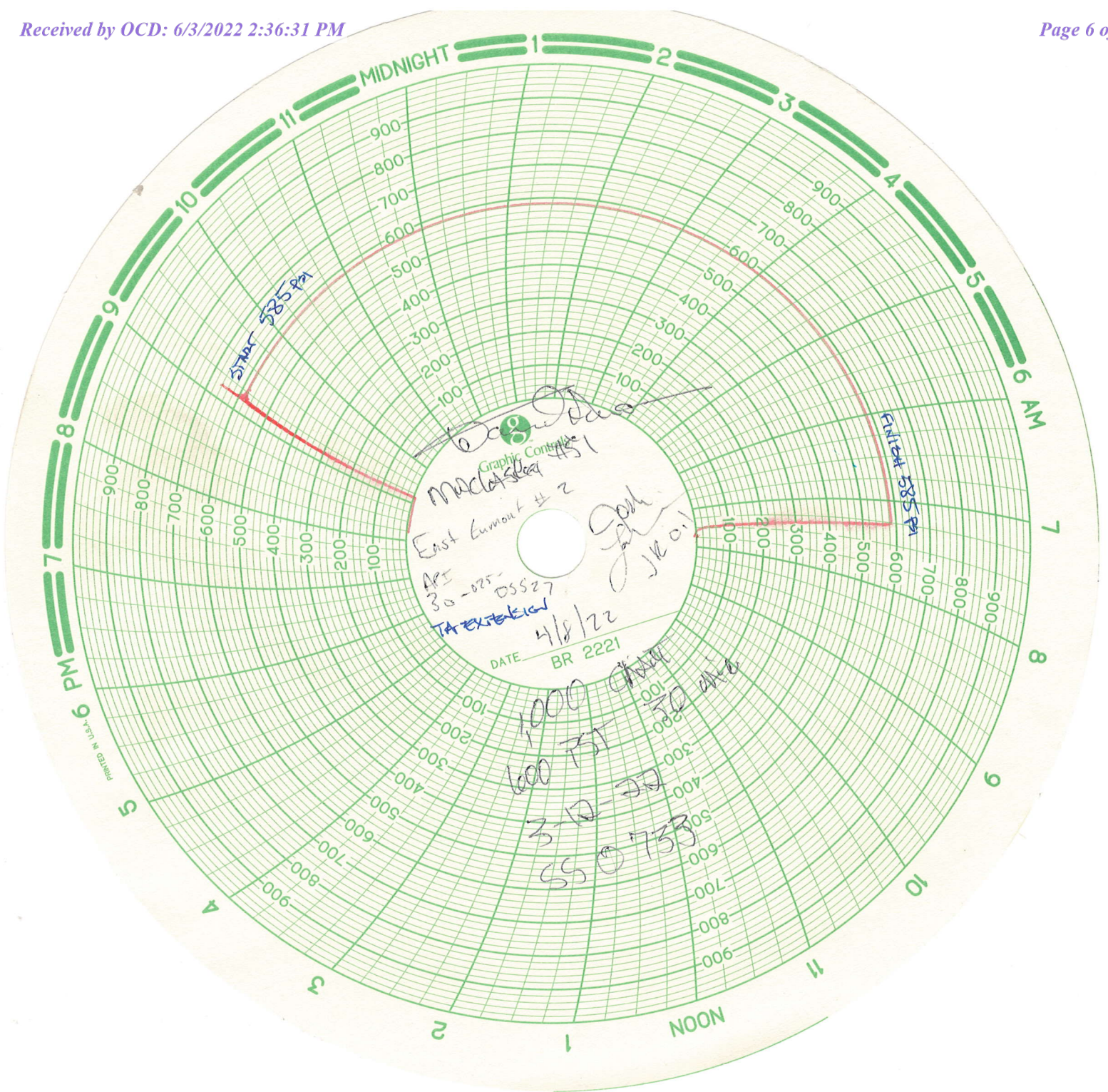
WELL NAME: East Eumont Unit #2					FORMATION: Penrose/Queen					KB: 13.0				
API NO: 30-025-05527					FIELD: Eumont					PBTD: 4,008				
SPUD DATE: November 30, 1956					COUNTY: Lea					TD: 4,012				
CASING									CEMENT & HOLE DATA					
	joints	OD	lb/ft	grade	ID (in)	drift (in)	top	bottom	bit size	depth	sacks	TOC		
Surface		8 5/8	32.00		7.921	7.796	13'	301'	12 1/4	301'	165			
Production		5 1/2	15.50	J-55	4.950	4.825	13'	4,012'	7 7/8	4,012'	250	2,649'		
History: 11/30/1956 Spud, perf Penrose , frac 10k# sand, 28k gal oil, IP 220 BOPD, API 38 1/1/1965 SWI 12/23/1993 RIH bit, tag 4,010', perf Penrose , swab, test csg, leaking & water coming out of ground, dig out, replace spool & packing , test csg from 3,715' to surf., held, swab, acidize 5k gal 15% HCL, 3k# RS, ATR 5.6, ATP 2,250, ISIP 1,700, 15" 170, 2' vac, swab, set inj. string 6/2/1994 151 BWIPD @ 700 psi 7/7/1995 Attempt step-rate test, gauge couldn't pass 600', bad liners in tbq, replace entire string with cement lined 8/17/1995 Injection pressure increased to 1,450 psi 8/24/2002 Tag fill @ 3,980', IPC coating collapsed, clean out to PBTD, acidize 5k gal 15% HCL, 1k# RS, ISIP 2,145, 15" 2,058, SI 2.5 hr, flow 20 bbls hot acid, 35 BW in 2 hrs, 83 BW overnight, swab, replace entire tbq string, ONSIP 300, flow 85 BW over weekend, dead, circ. pkr fluid, RTI 11/3/2008 Lay down tbq & pkr, set CIBP , circ. pkf fluid , well TA'd							PERFORATIONS							
							top	bottom	zone	status	tfl shots	date		
							3,808'	3,920'	Penrose	TA'd		12/23/93		
							3,929'	3,993'	Penrose	TA'd		11/30/56		
TUBING (NA)														
	OD (in)	ID (in)	joints	length (ft)	depth (ft)									
Sub	2 3/8	1.995	1	4.00										
			</											



J R Oil Ltd., Co.

TO: NMOCD, Hobbs District
FROM: Ian Petersen
(432) 634-4922
SUBJECT: East Eumont Unit #2
DATE: May 8, 2022

J R Oil respectfully requests permission to extend the approved TA status of the subject well. The original approval was granted November 6, 2008. The MIT was successful. Chart is attached.



JR Oil Ltd.

East Eumont Unit #2

[illegible]

Updated: December 2, 2021 by Ian Petersen

District I
1625 N. French Dr., Hobbs, NM 88240
Phone:(575) 393-6161 Fax:(575) 393-0720
District II
811 S. First St., Artesia, NM 88210
Phone:(575) 748-1283 Fax:(575) 748-9720
District III
1000 Rio Brazos Rd., Aztec, NM 87410
Phone:(505) 334-6178 Fax:(505) 334-6170
District IV
1220 S. St Francis Dr., Santa Fe, NM 87505
Phone:(505) 476-3470 Fax:(505) 476-3462

State of New Mexico
Energy, Minerals and Natural Resources
Oil Conservation Division
1220 S. St Francis Dr.
Santa Fe, NM 87505

COMMENTS

Action 113502

COMMENTS

Operator: J R OIL, LTD. CO. P.O. Box 52647 Tulsa, OK 74152	OGRID: 256073
	Action Number: 113502
	Action Type: [C-103] Sub. Temporary Abandonment (C-103U)

COMMENTS

Created By	Comment	Comment Date
plmartinez	DATA ENTRY PM	8/22/2022

District I
1625 N. French Dr., Hobbs, NM 88240
Phone:(575) 393-6161 Fax:(575) 393-0720
District II
811 S. First St., Artesia, NM 88210
Phone:(575) 748-1283 Fax:(575) 748-9720
District III
1000 Rio Brazos Rd., Aztec, NM 87410
Phone:(505) 334-6178 Fax:(505) 334-6170
District IV
1220 S. St Francis Dr., Santa Fe, NM 87505
Phone:(505) 476-3470 Fax:(505) 476-3462

State of New Mexico
Energy, Minerals and Natural Resources
Oil Conservation Division
1220 S. St Francis Dr.
Santa Fe, NM 87505

CONDITIONS

Action 113502

CONDITIONS

Operator: J R OIL, LTD. CO. P.O. Box 52647 Tulsa, OK 74152	OGRID: 256073
	Action Number: 113502
	Action Type: [C-103] Sub. Temporary Abandonment (C-103U)

CONDITIONS

Created By	Condition	Condition Date
kfortner	TA extension expires 8/31/23 Will need an approved plan of action to extend again	8/19/2022