

Form 3160-5
(June 2019)UNITED STATES
DEPARTMENT OF THE INTERIOR
BUREAU OF LAND MANAGEMENTFORM APPROVED
OMB No. 1004-0137
Expires: October 31, 2021**SUNDRY NOTICES AND REPORTS ON WELLS**
**Do not use this form for proposals to drill or to re-enter an
abandoned well. Use Form 3160-3 (APD) for such proposals.**5. Lease Serial No. **N0G13121862**6. If Indian, Allottee or Tribe Name
EASTERN NAVAJO**SUBMIT IN TRIPLICATE - Other instructions on page 2**

1. Type of Well

☒ Oil Well ☐ Gas Well ☐ Other2. Name of Operator **ENDURING RESOURCES LLC**3a. Address **1050 17TH STREET SUITE 2500, DENVER, CO** 3b. Phone No. (include area code)
(303) 573-12224. Location of Well (Footage, Sec., T., R., M., or Survey Description)
SEC 23/T23N/R09W/NMP7. If Unit of CA/Agreement, Name and/or No.
Greater Lybrook/NMNM135216A, NMNM144419X8. Well Name and No. **W LYBROOK UNIT/720H**9. API Well No. **3004538260**10. Field and Pool or Exploratory Area
LYBROOK MANCOS W/LYBROOK MANCOS W11. Country or Parish, State
SAN JUAN/NM**12. CHECK THE APPROPRIATE BOX(ES) TO INDICATE NATURE OF NOTICE, REPORT OR OTHER DATA**

TYPE OF SUBMISSION	TYPE OF ACTION				
<input checked="" type="checkbox"/> Notice of Intent	<input type="checkbox"/> Acidize	<input type="checkbox"/> Deepen	<input type="checkbox"/> Production (Start/Resume)	<input type="checkbox"/> Water Shut-Off	
<input type="checkbox"/> Subsequent Report	<input type="checkbox"/> Alter Casing	<input type="checkbox"/> Hydraulic Fracturing	<input type="checkbox"/> Reclamation	<input type="checkbox"/> Well Integrity	
<input type="checkbox"/> Final Abandonment Notice	<input type="checkbox"/> Casing Repair	<input type="checkbox"/> New Construction	<input type="checkbox"/> Recomplete	<input checked="" type="checkbox"/> Other	
	<input type="checkbox"/> Change Plans	<input type="checkbox"/> Plug and Abandon	<input type="checkbox"/> Temporarily Abandon		
	<input type="checkbox"/> Convert to Injection	<input type="checkbox"/> Plug Back	<input type="checkbox"/> Water Disposal		

13. Describe Proposed or Completed Operation: Clearly state all pertinent details, including estimated starting date of any proposed work and approximate duration thereof. If the proposal is to deepen directionally or recompleat horizontally, give subsurface locations and measured and true vertical depths of all pertinent markers and zones. Attach the Bond under which the work will be performed or provide the Bond No. on file with BLM/BIA. Required subsequent reports must be filed within 30 days following completion of the involved operations. If the operation results in a multiple completion or recompleat in a new interval, a Form 3160-4 must be filed once testing has been completed. Final Abandonment Notices must be filed only after all requirements, including reclamation, have been completed and the operator has detennined that the site is ready for final inspection.)

Due to the combination of the W Lybrook Unit/Kimbeto Wash Unit to create the Greater Lybrook Unit Enduring Resources requests the following name change:

W Lybrook Unit 720H to the Greater Lybrook Unit 720H

14. I hereby certify that the foregoing is true and correct. Name (Printed/Typed)
HEATHER HUNTINGTON / Ph: (505) 636-9751

Title **Permitting Technician**

Signature

Date

06/30/2022**THE SPACE FOR FEDERAL OR STATE OFFICE USE**

Approved by

LESLIE D CAMESE / Ph: (505) 564-7731 / AcceptedTitle **LLE**Date **07/12/2022**

Conditions of approval, if any, are attached. Approval of this notice does not warrant or certify that the applicant holds legal or equitable title to those rights in the subject lease which would entitle the applicant to conduct operations thereon.

Office **FARMINGTON**

Title 18 U.S.C Section 1001 and Title 43 U.S.C Section 1212, make it a crime for any person knowingly and willfully to make to any department or agency of the United States any false, fictitious or fraudulent statements or representations as to any matter within its jurisdiction.

(Instructions on page 2)

District I
Phone: (575) 393-6161 Fax: (575) 393-0720
District II
811 S. First Street, Artesia, NM 88210
Phone: (575) 748-1283 Fax: (575) 748-9720
District III
1000 Rio Brazos Road, Aztec, NM 87410
Phone: (505) 334-6178 Fax: (505) 334-6170
District IV
1220 S. St. Francis Drive, Santa Fe, NM 87505
Phone: (505) 476-3460 Fax: (505) 476-3462

Submit one copy to
Appropriate District Office

OIL CONSERVATION DIVISION
1220 South St. Francis Drive
Santa Fe, NM 87505

☐ AMENDED REPORT

AS-DRILLED WELL LOCATION AND ACREAGE DEDICATION PLAT

¹ API Number 30-045-38260	² Pool Code 98157	³ Pool Name LYBROOK MANCOS W
⁴ Property Code 332891	⁵ Property Name GREATER LYBROOK UNIT	⁶ Well Number 720H
⁷ GRID No. 372286	⁸ Operator Name ENDURING RESOURCES, LLC	⁹ Elevation 6719'

¹⁰ Surface Location

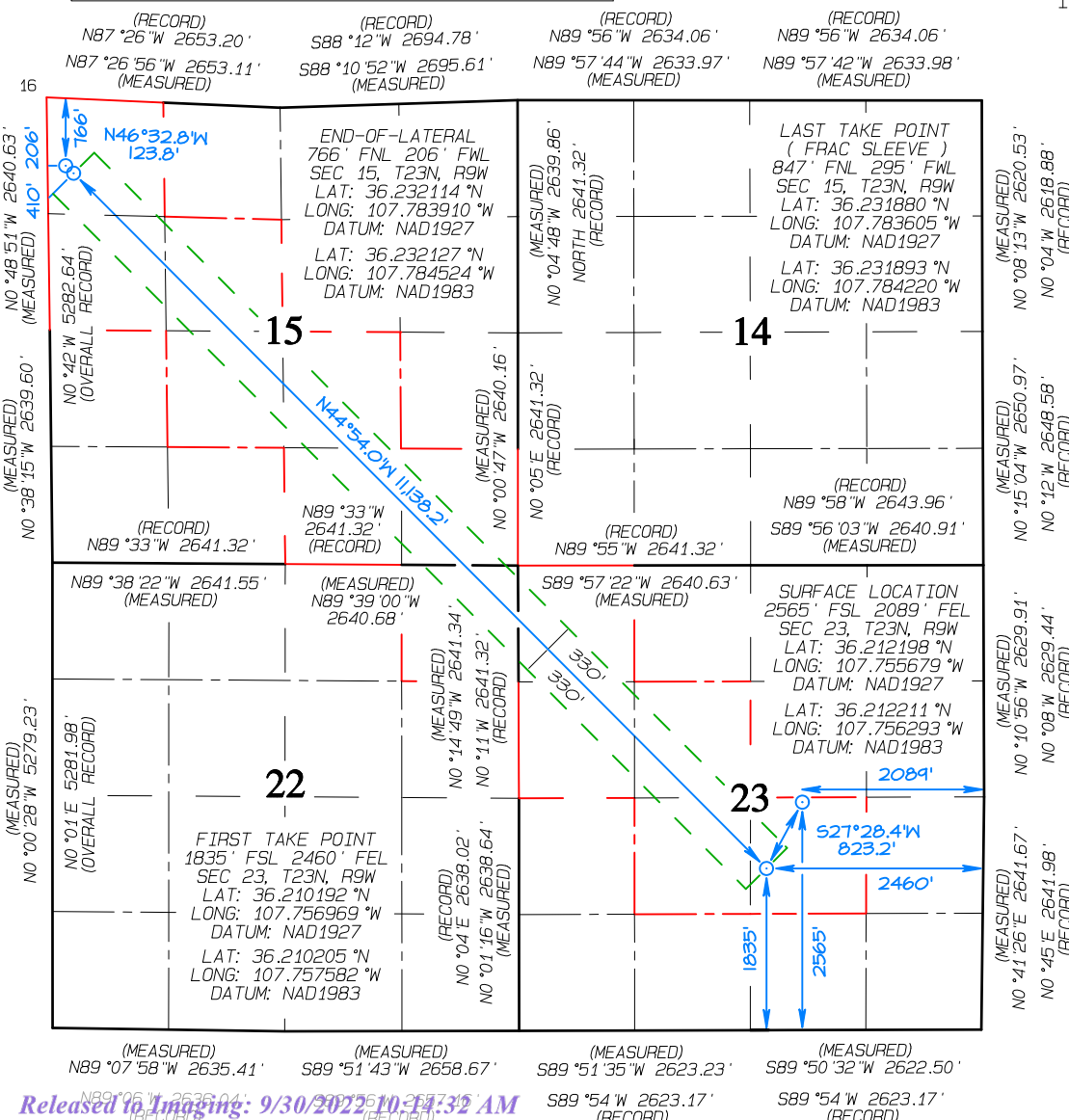
UL or lot no.	Section	Township	Range	Lot Idn	Feet from the	North/South line	Feet from the	East/West line	County
J	23	23N	9W		2565	SOUTH	2089	EAST	SAN JUAN

¹¹ Bottom Hole Location If Different From Surface

UL or lot no.	Section	Township	Range	Lot Idn	Feet from the	North/South line	Feet from the	East/West line	County
D	15	23N	9W		766	NORTH	206	WEST	SAN JUAN

¹² Dedicated Acres 520.00	NE/4 NE/4 - Section 22 W/2 NW/4, SE/4 NW/4 NE/4 SW/4, NW/4 SE/4 - Section 23 W/2 NW/4, SE/4 NW/4, NE/4 SW/4 W/2 SE/4, SE/4 SE/4 - Section 15	¹³ Joint or Infill	¹⁴ Consolidation Code	¹⁵ Order No. R-22081
--	---	-------------------------------	----------------------------------	---

NO ALLOWABLE WILL BE ASSIGNED
TO THIS COMPLETION UNTIL ALL
INTERESTS HAVE BEEN CONSOLIDATED
OR A NON-STANDARD UNIT HAS
BEEN APPROVED BY THE DIVISION



17 OPERATOR CERTIFICATION
I hereby certify that the information contained herein is true and complete to the best of my knowledge and belief, and that this organization either owns a working interest or unleased mineral interest in the land including the proposed bottom-hole location or has a right to drill this well at this location pursuant to a contract with an owner of such a mineral or working interest, or to a voluntary pooling agreement or a compulsory pooling order heretofore entered by the division.

Signature: Heather Huntington Date: 7/20/22
Printed Name: Heather Huntington
hhuntington@enduringresources.com
E-mail Address: hhuntington@enduringresources.com

18 SURVEYOR CERTIFICATION
I hereby certify that the well location shown on this plat was plotted from field notes of actual surveys made by me or under my supervision, and that the same is true and correct to the best of my belief.

Date Revised: JUNE 13, 2022
Survey Date: OCTOBER 19, 2015

Signature and Seal of Professional Surveyor



JASON C. EDWARDS
Certificate Number 15269

District II
811 S. First Street, Artesia, NM 88210
Phone: (575) 748-1283 Fax: (575) 748-9720

District III
1000 Rio Brazos Road, Aztec, NM 87410
Phone: (505) 334-6178 Fax: (505) 334-6170

District IV
1220 S. St. Francis Drive, Santa Fe, NM 87505
Phone: (505) 476-3460 Fax: (505) 476-3462

Submit one copy to
Appropriate District Office

OIL CONSERVATION DIVISION
1220 South St. Francis Drive
Santa Fe, NM 87505

☐ AMENDED REPORT

AS-DRILLED WELL LOCATION AND ACREAGE DEDICATION PLAT

¹ API Number 30-045-38260	² Pool Code 98157	³ Pool Name LYBROOK MANCOS W
⁴ Property Code 332891	⁵ Property Name GREATER LYBROOK UNIT	⁶ Well Number 720H
⁷ GRID No. 372286	⁸ Operator Name ENDURING RESOURCES, LLC	⁹ Elevation 6719'

¹⁰ Surface Location

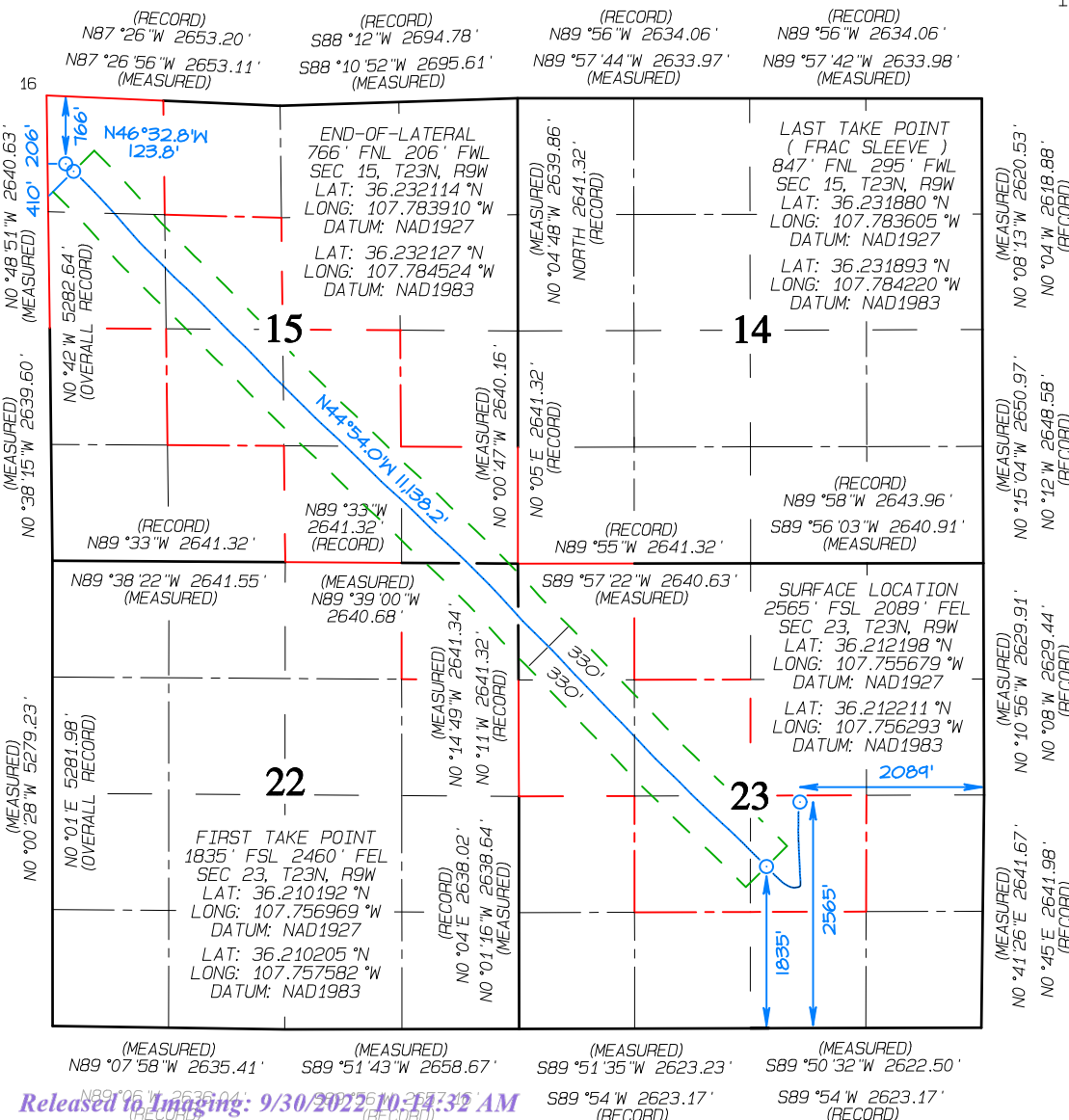
UL or lot no.	Section	Township	Range	Lot Idn	Feet from the	North/South line	Feet from the	East/West line	County
J	23	23N	9W		2565	SOUTH	2089	EAST	SAN JUAN

¹¹ Bottom Hole Location If Different From Surface

UL or lot no.	Section	Township	Range	Lot Idn	Feet from the	North/South line	Feet from the	East/West line	County
D	15	23N	9W		766	NORTH	206	WEST	SAN JUAN

¹² Dedicated Acres 520.00	NE/4 NE/4 - Section 22 W/2 NW/4, SE/4 NW/4 NE/4 SW/4, NW/4 SE/4 - Section 23 W/2 NW/4, SE/4 NW/4, NE/4 SW/4 W/2 SE/4, SE/4 SE/4 - Section 15	¹³ Joint or Infill	¹⁴ Consolidation Code	¹⁵ Order No. R-22081
--	---	-------------------------------	----------------------------------	---

NO ALLOWABLE WILL BE ASSIGNED
TO THIS COMPLETION UNTIL ALL
INTERESTS HAVE BEEN CONSOLIDATED
OR A NON-STANDARD UNIT HAS
BEEN APPROVED BY THE DIVISION



¹⁷ OPERATOR CERTIFICATION

I hereby certify that the information contained herein is true and complete to the best of my knowledge and belief, and that this organization either owns a working interest or unleased mineral interest in the land including the proposed bottom-hole location or has a right to drill this well at this location pursuant to a contract with an owner of such a mineral or working interest, or to a voluntary pooling agreement or a compulsory pooling order heretofore entered by the division.

Signature: *Heather Huntington* Date: **7/20/22**

Printed Name: **Heather Huntington**

E-mail Address: **hhuntington@enduringresources.com**

¹⁸ SURVEYOR CERTIFICATION

I hereby certify that the well location shown on this plat was plotted from field notes of actual surveys made by me or under my supervision, and that the same is true and correct to the best of my belief.

Date Revised: **JUNE 13, 2022**
Survey Date: **OCTOBER 19, 2015**

Signature and Seal of Professional Surveyor

JASON C. EDWARDS
NEW MEXICO
REGISTERED PROFESSIONAL SURVEYOR
15269

JASON C. EDWARDS
Certificate Number 15269

District II
811 S. First Street, Artesia, NM 88210
Phone: (575) 748-1283 Fax: (575) 748-9720

District III
1000 Rio Brazos Road, Aztec, NM 87410
Phone: (505) 334-6178 Fax: (505) 334-6170

District IV
1220 S. St. Francis Drive, Santa Fe, NM 87505
Phone: (505) 476-3460 Fax: (505) 476-3462

Submit one copy to
Appropriate District Office

OIL CONSERVATION DIVISION
1220 South St. Francis Drive
Santa Fe, NM 87505

☐ AMENDED REPORT

AS-DRILLED WELL LOCATION AND ACREAGE DEDICATION PLAT

¹ API Number 30-045-38260	² Pool Code 98157	³ Pool Name LYBROOK MANCOS W
⁴ Property Code 332891	⁵ Property Name GREATER LYBROOK UNIT	⁶ Well Number 720H
⁷ GRID No. 372286	⁸ Operator Name ENDURING RESOURCES, LLC	⁹ Elevation 6719'

¹⁰ Surface Location

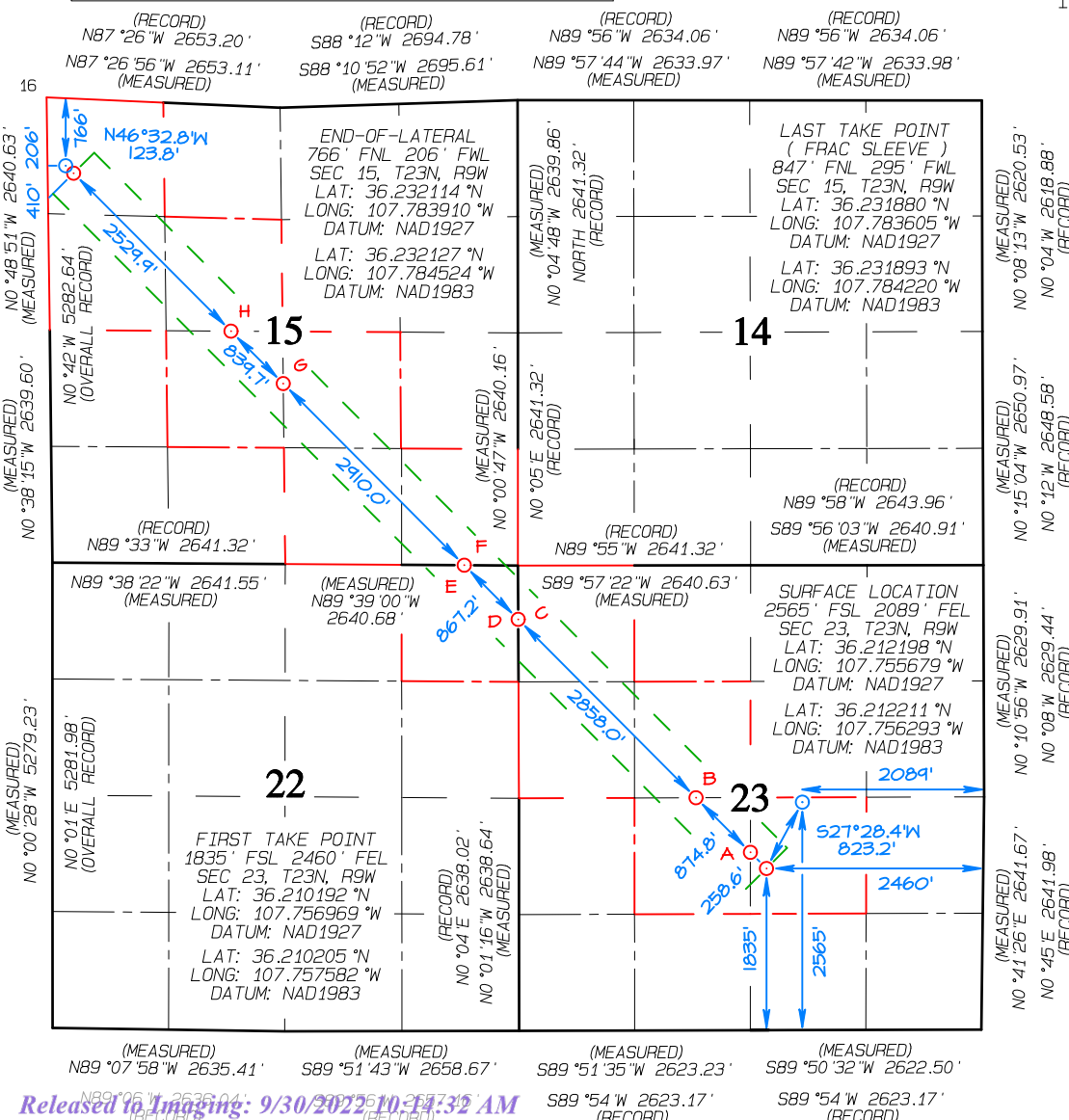
UL or lot no.	Section	Township	Range	Lot Idn	Feet from the	North/South line	Feet from the	East/West line	County
J	23	23N	9W		2565	SOUTH	2089	EAST	SAN JUAN

¹¹ Bottom Hole Location If Different From Surface

UL or lot no.	Section	Township	Range	Lot Idn	Feet from the	North/South line	Feet from the	East/West line	County
D	15	23N	9W		766	NORTH	206	WEST	SAN JUAN

¹² Dedicated Acres 520.00	NE/4 NE/4 - Section 22 W/2 NW/4, SE/4 NW/4 NE/4 SW/4, NW/4 SE/4- Section 23 W/2 NW/4, SE/4 NW/4, NE/4 SW/4 W/2 SE/4, SE/4 SE/4 - Section 15	¹³ Joint or Infill	¹⁴ Consolidation Code	¹⁵ Order No. R-22081
--	--	-------------------------------	----------------------------------	---

NO ALLOWABLE WILL BE ASSIGNED
TO THIS COMPLETION UNTIL ALL
INTERESTS HAVE BEEN CONSOLIDATED
OR A NON-STANDARD UNIT HAS
BEEN APPROVED BY THE DIVISION



¹⁷ OPERATOR CERTIFICATION

I hereby certify that the information contained herein is true and complete to the best of my knowledge and belief, and that this organization either owns a working interest or unleased mineral interest in the land including the proposed bottom-hole location or has a right to drill this well at this location pursuant to a contract with an owner of such a mineral or working interest, or to a voluntary pooling agreement or a compulsory pooling order heretofore entered by the division.

Heather Huntington 7/20/22
Signature Date
Heather Huntington
Printed Name
hhuntington@enduringresources.com
E-mail Address

¹⁸ SURVEYOR CERTIFICATION

I hereby certify that the well location shown on this plat was plotted from field notes of actual surveys made by me or under my supervision, and that the same is true and correct to the best of my belief.

Date Revised: JUNE 13, 2022
Survey Date: OCTOBER 19, 2015

Signature and Seal of Professional Surveyor



JASON C. EDWARDS
Certificate Number 15269

(A) 2019' FSL 2626' FWL
SEC 23, T23N, R9W
LAT: 36.210695 °N
LONG: 107.757587 °W
DATUM: NAD1927

LAT: 36.210709 °N
LONG: 107.758201 °W
DATUM: NAD1983

(B) 2640' FSL 2009' FWL
SEC 23, T23N, R9W
LAT: 36.212399 °N
LONG: 107.759679 °W
DATUM: NAD1927

LAT: 36.212412 °N
LONG: 107.760292 °W
DATUM: NAD1983

(C) 611' FNL 0' FWL
SEC 23, T23N, R9W
LAT: 36.217965 °N
LONG: 107.766512 °W
DATUM: NAD1927

LAT: 36.217978 °N
LONG: 107.767126 °W
DATUM: NAD1983

(D) 611' FNL 0' FEL
SEC 22, T23N, R9W
LAT: 36.217965 °N
LONG: 107.766512 °W
DATUM: NAD1927

LAT: 36.217978 °N
LONG: 107.767126 °W
DATUM: NAD1983

(E) 0' FNL 610' FEL
SEC 22, T23N, R9W
LAT: 36.219653 °N
LONG: 107.768586 °W
DATUM: NAD1927

LAT: 36.219666 °N
LONG: 107.769200 °W
DATUM: NAD1983

(F) 0' FSL 610' FEL
SEC 15, T23N, R9W
LAT: 36.219653 °N
LONG: 107.768586 °W
DATUM: NAD1927

LAT: 36.219666 °N
LONG: 107.769200 °W
DATUM: NAD1983

(G) 2049' FSL 2663' FEL
SEC 15, T23N, R9W
LAT: 36.225319 °N
LONG: 107.775545 °W
DATUM: NAD1927

LAT: 36.225332 °N
LONG: 107.776160 °W
DATUM: NAD1983

(H) 2640' FSL 2055' FWL
SEC 15, T23N, R9W
LAT: 36.226954 °N
LONG: 107.777554 °W
DATUM: NAD1927

LAT: 36.226967 °N
LONG: 107.778168 °W
DATUM: NAD1983

District I
1625 N. French Dr., Hobbs, NM 88240
Phone:(575) 393-6161 Fax:(575) 393-0720
District II
811 S. First St., Artesia, NM 88210
Phone:(575) 748-1283 Fax:(575) 748-9720
District III
1000 Rio Brazos Rd., Aztec, NM 87410
Phone:(505) 334-6178 Fax:(505) 334-6170
District IV
1220 S. St Francis Dr., Santa Fe, NM 87505
Phone:(505) 476-3470 Fax:(505) 476-3462

State of New Mexico
Energy, Minerals and Natural Resources
Oil Conservation Division
1220 S. St Francis Dr.
Santa Fe, NM 87505

COMMENTS

Action 127695

COMMENTS

Operator: ENDURING RESOURCES, LLC 6300 S Syracuse Way, Suite 525 Centennial, CO 80111	OGRID: 372286
	Action Number: 127695
	Action Type: [C-103] NOI Change of Plans (C-103A)

COMMENTS

Created By	Comment	Comment Date
jagarcia	Approved, John Garcia, Petroleum Engineer	9/30/2022

District I
1625 N. French Dr., Hobbs, NM 88240
Phone:(575) 393-6161 Fax:(575) 393-0720
District II
811 S. First St., Artesia, NM 88210
Phone:(575) 748-1283 Fax:(575) 748-9720
District III
1000 Rio Brazos Rd., Aztec, NM 87410
Phone:(505) 334-6178 Fax:(505) 334-6170
District IV
1220 S. St Francis Dr., Santa Fe, NM 87505
Phone:(505) 476-3470 Fax:(505) 476-3462

State of New Mexico
Energy, Minerals and Natural Resources
Oil Conservation Division
1220 S. St Francis Dr.
Santa Fe, NM 87505

CONDITIONS

Action 127695

CONDITIONS

Operator: ENDURING RESOURCES, LLC 6300 S Syracuse Way, Suite 525 Centennial, CO 80111	OGRID: 372286
	Action Number: 127695
	Action Type: [C-103] NOI Change of Plans (C-103A)

CONDITIONS

Created By	Condition	Condition Date
jagarcia	Name change effective 4/4/2022, All production after 4/4/2022 will need to be amended to reflect the new property.	9/30/2022