

Well Name: SJU TR-I	Well Location: T25S / R38E / SEC 19 / NWNW /	County or Parish/State: LEA / NM
Well Number: 19	Type of Well: OIL WELL	Allottee or Tribe Name:
Lease Number: NMNM0349956	Unit or CA Name: SOUTH JUSTIS UNIT	Unit or CA Number: NMNM87877X
US Well Number: 3002512419	Well Status: Abandoned	Operator: LEGACY RESERVES OPERATING LP

Accepted for Record Only

SUBJECT TO LIKE
APPROVAL BY BLM

K 7

NMOCD 10/7/22

Subsequent Report

Sundry ID: 2692501

Type of Submission: Subsequent Report

Type of Action: Plug and Abandonment

Date Sundry Submitted: 09/14/2022

Time Sundry Submitted: 12:09

Date Operation Actually Began: 08/26/2022

Actual Procedure: 08/26/22 MIRU plugging equipment. POH w/ rods & pump. 08/29/22 Dug out cellar. ND tree, NU BOP, POH w/ tbg. 08/30/22 Set 5 1/2 CIBP @ 5073'. Circ'd hole w/ MLF. Spotted 25 sx class C cmt @ 5073-4831'. WOC. 08/31/22 Tagged plug @ 4992'. Spotted 25 sx class C cmt @ 4992-4751'. WOC. Tagged plug @ 4760'. 09/01/22 Pressure tested csg, held 0 PSI. 09/02/22 Isolated goles in csg @10' to surface. Spotted 35 sx class C cmt @ 2423-2100'. WOC & Tagged @ 2100'. Spotted 25 sx class C cmt @ 1770-1517' per Joe Balderaz w/ BLM's request. WOC. 09/06/22 Tagged plug @ 1529'. Perf'd @ 926'. placed well on vacuum. Sqz'd 50 sx class C Cmt @ 926-726'. WOC & Tagged @ 720'. Perf'd @ 200'. ND BOP. Sqz'd 60 sx class C cmt @ 200' & circulated to surface. Rigged down & moved off. 09/12/22 Moved in backhoe and welder. Cut off well head & anchors. Joe Balderas w/ BLM verified cmt @ surface via picture text message. Welded on "Above Ground Dry Hole Marker". Backfilled cellar, cut off deadmen, cleaned location, and moved off.

SR Attachments

Actual Procedure

SJU_I_19_Current__Plugged_WBD_20220914120744.pdf

Well Name: SOUTH

Well Location: T25S / R38E / SEC 19 /
NWNW /County or Parish/State: LEA /
NM

Well Number: 19

Type of Well: OIL WELL

Allottee or Tribe Name:

Lease Number: NMNM0349956

Unit or CA Name: SOUTH JUSTIS UNIT

Unit or CA Number:
NMNM87877X

US Well Number: 3002512419

Well Status: Abandoned

Operator: LEGACY RESERVES
OPERATING LP**Operator**

I certify that the foregoing is true and correct. Title 18 U.S.C. Section 1001 and Title 43 U.S.C. Section 1212, make it a crime for any person knowingly and willfully to make to any department or agency of the United States any false, fictitious or fraudulent statements or representations as to any matter within its jurisdiction. Electronic submission of Sundry Notices through this system satisfies regulations requiring a

Operator Electronic Signature: MELANIE REYES

Signed on: SEP 14, 2022 12:08 PM

Name: LEGACY RESERVES OPERATING LP

Title: Compliance Coordinator

Street Address: 15 SMITH ROAD SUITE 3000

City: MIDLAND

State: TX

Phone: (432) 221-6358

Email address: MREYES@LEGACYRESERVES.COM

Field

Representative Name:

Street Address:

City:

State:

Zip:

Phone:

Email address:

BLM Point of Contact

BLM POC Name: JAMES A AMOS

BLM POC Title: Acting Assistant Field Manager

BLM POC Phone: 5752345927

BLM POC Email Address: jamos@blm.gov

Disposition: Accepted

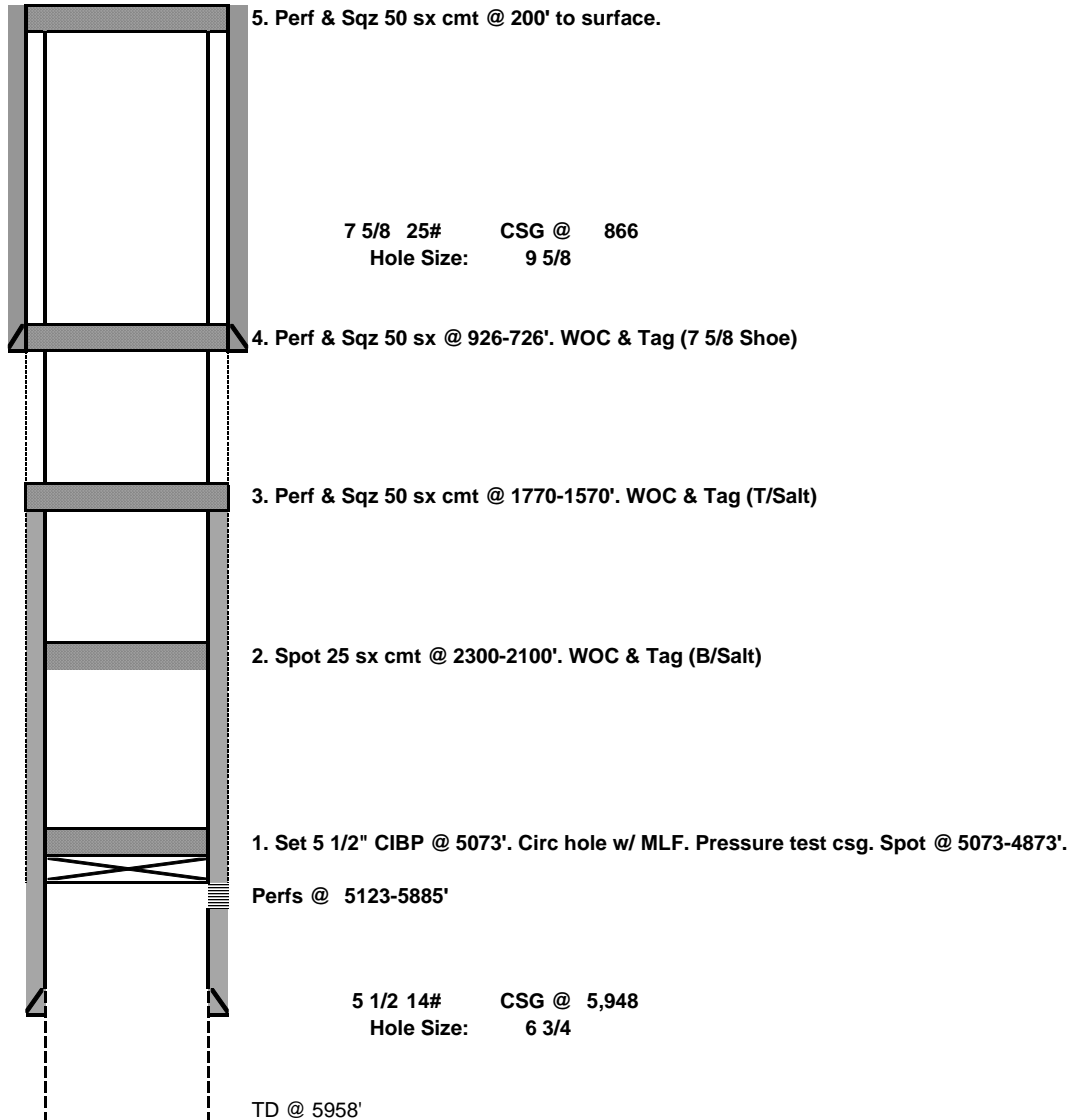
Disposition Date: 09/23/2022

Signature: James A. Amos

Legacy Reserves Operating		PROPOSED	
Author:	Abby @ BCM	Well No.	#19
Well Name	South Justis Unit "I"	API #:	30-025-12419
Field/Pool	Justis,Blbry,Tubb,Drkr d	Location:	Sec 19, T25S, R38E
County	Lea		825' FNL, 330' FWL
State	NM	GL:	3085
Spud Date	12/18/1961		

Description	O.D.	Grade	Weight	Depth	Hole	Cmt Sx	TOC
Surface Csg	7 5/8	H40	25#	866	9 5/8	400	0
Prod Csg	5 1/2	J55	14#	5,948	6 3/4	350	1,760

Formation	Top
Anhy	780
T/Salt	1720
B/Salt	2243
Yates	2397
San Andres	3687
Glorieta	4780
Bliebry	5213
Tubb	5810

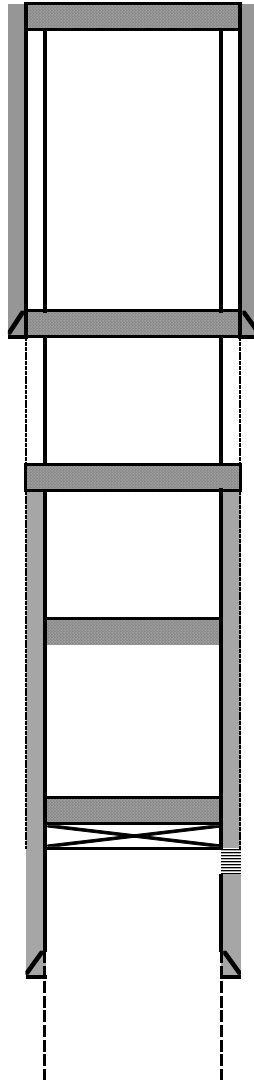


32.1207809
-103.1070862

Legacy Reserves Operating		PLUGGED	
Author:	Abby @ BCM	Well No.	#19
Well Name	South Justis Unit "I"	API #:	30-025-12419
Field/Pool	Justis,Blbry,Tubb,Drkrd	Location:	Sec 19, T25S, R38E
County	Lea		825' FNL, 330' FWL
State	NM	GL:	3085
Spud Date	12/18/1961		

Description	O.D.	Grade	Weight	Depth	Hole	Cmt Sx	TOC
Surface Csg	7 5/8	H40	25#	866	9 5/8	400	0
Prod Csg	5 1/2	J55	14#	5,948	6 3/4	350	1,760

Formation	Top
Anhy	780
T/Salt	1720
B/Salt	2243
Yates	2397
San Andres	3687
Glorieta	4780
Blaine	5213
Tubb	5810



5. Perf'd @ 200'. Sqz'd 60 sx class C cmt @ 200' & circulated to surface.

7 5/8 25# CSG @ 866
Hole Size: 9 5/8

4. Perf'd @ 926'. placed well on vacuum. Sqz'd 50 sx class C Cmt @ 926-726'. WOC & Tagged @ 720'.

3. Spotted 25 sx class C cmt @ 1770-1517' per Joe Balderaz w/ BLM's request. WOC & Tagged plug @ 1529'.

2. Spotted 35 sx class C cmt @ 2423-2100'. WOC & Tagged @ 2100'.

1. Set 5 1/2 CIBP @ 5073'. Circ'd hole w/ MLF. Spotted 25 sx class C cmt @ 5073-4831'. Tagged plug @ 4992'.
Spotted 25 sx class C cmt @ 4992-4751'. WOC. Tagged plug @ 4760'.
Perfs @ 5123-5885'

32.1207809
-103.1070862

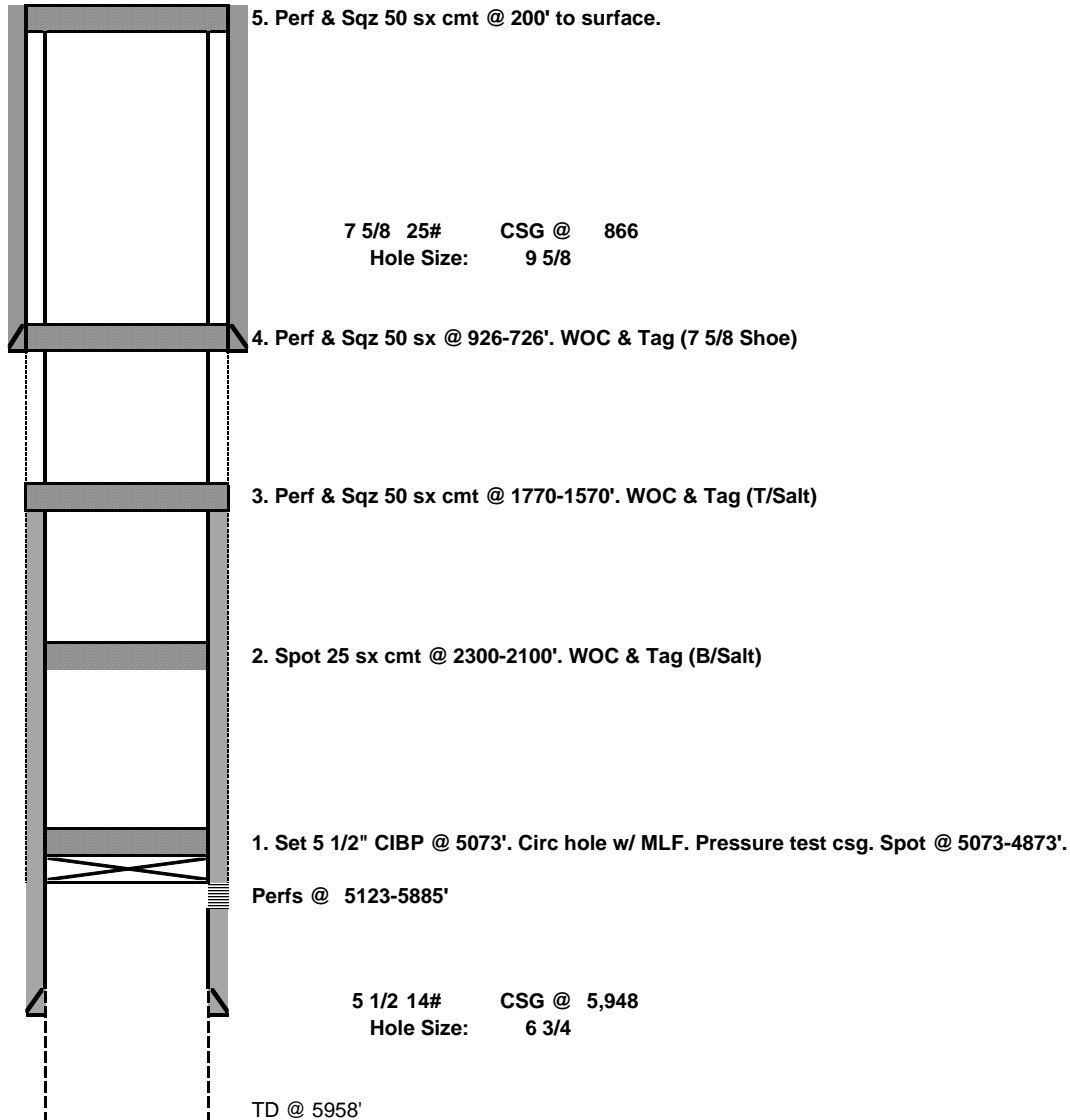
5 1/2 14# CSG @ 5,948
Hole Size: 6 3/4

TD @ 5958'

Legacy Reserves Operating		PROPOSED	
Author:	Abby @ BCM	Well No.	#19
Well Name	South Justis Unit "I"	API #:	30-025-12419
Field/Pool	Justis,Blbry,Tubb,Drkr d	Location:	Sec 19, T25S, R38E
County	Lea		825' FNL, 330' FWL
State	NM	GL:	3085
Spud Date	12/18/1961		

Description	O.D.	Grade	Weight	Depth	Hole	Cmt Sx	TOC
Surface Csg	7 5/8	H40	25#	866	9 5/8	400	0
Prod Csg	5 1/2	J55	14#	5,948	6 3/4	350	1,760

Formation	Top
Anhy	780
T/Salt	1720
B/Salt	2243
Yates	2397
San Andres	3687
Glorieta	4780
Bliebry	5213
Tubb	5810

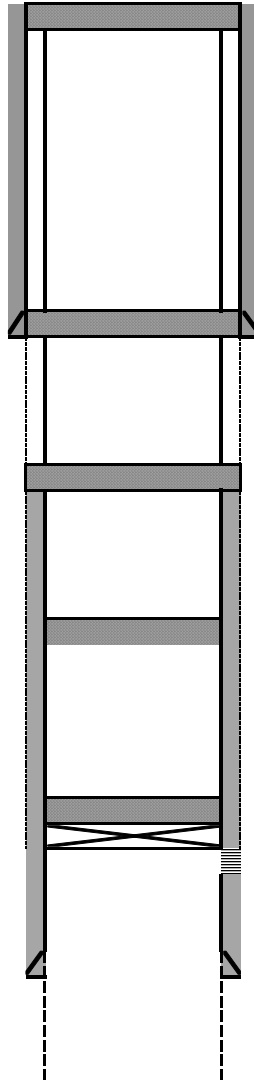


32.1207809
-103.1070862

Legacy Reserves Operating		PLUGGED	
Author:	Abby @ BCM	Well No.	#19
Well Name	South Justis Unit "I"	API #:	30-025-12419
Field/Pool	Justis,Blbry,Tubb,Drkrd	Location:	Sec 19, T25S, R38E
County	Lea		825' FNL, 330' FWL
State	NM	GL:	3085
Spud Date	12/18/1961		

Description	O.D.	Grade	Weight	Depth	Hole	Cmt Sx	TOC
Surface Csg	7 5/8	H40	25#	866	9 5/8	400	0
Prod Csg	5 1/2	J55	14#	5,948	6 3/4	350	1,760

Formation	Top
Anhy	780
T/Salt	1720
B/Salt	2243
Yates	2397
San Andres	3687
Glorieta	4780
Blaine	5213
Tubb	5810



5. Perf'd @ 200'. Sqz'd 60 sx class C cmt @ 200' & circulated to surface.

7 5/8 25# CSG @ 866
Hole Size: 9 5/8

4. Perf'd @ 926'. placed well on vacuum. Sqz'd 50 sx class C Cmt @ 926-726'. WOC & Tagged @ 720'.

3. Spotted 25 sx class C cmt @ 1770-1517' per Joe Balderaz w/ BLM's request. WOC & Tagged plug @ 1529'.

2. Spotted 35 sx class C cmt @ 2423-2100'. WOC & Tagged @ 2100'.

1. Set 5 1/2 CIBP @ 5073'. Circ'd hole w/ MLF. Spotted 25 sx class C cmt @ 5073-4831'. Tagged plug @ 4992'.
Spotted 25 sx class C cmt @ 4992-4751'. WOC. Tagged plug @ 4760'.
Perfs @ 5123-5885'

32.1207809
-103.1070862

5 1/2 14# CSG @ 5,948
Hole Size: 6 3/4

TD @ 5958'

District I
1625 N. French Dr., Hobbs, NM 88240
Phone:(575) 393-6161 Fax:(575) 393-0720
District II
811 S. First St., Artesia, NM 88210
Phone:(575) 748-1283 Fax:(575) 748-9720
District III
1000 Rio Brazos Rd., Aztec, NM 87410
Phone:(505) 334-6178 Fax:(505) 334-6170
District IV
1220 S. St Francis Dr., Santa Fe, NM 87505
Phone:(505) 476-3470 Fax:(505) 476-3462

State of New Mexico
Energy, Minerals and Natural Resources
Oil Conservation Division
1220 S. St Francis Dr.
Santa Fe, NM 87505

COMMENTS

Action 149496

COMMENTS

Operator: LEGACY RESERVES OPERATING, LP 15 Smith Road Midland, TX 79705	OGRID: 240974
	Action Number: 149496
	Action Type: [C-103] Sub. Plugging (C-103P)

COMMENTS

Created By	Comment	Comment Date
plmartinez	DATA ENTRY PM	10/9/2022

District I
1625 N. French Dr., Hobbs, NM 88240
Phone:(575) 393-6161 Fax:(575) 393-0720
District II
811 S. First St., Artesia, NM 88210
Phone:(575) 748-1283 Fax:(575) 748-9720
District III
1000 Rio Brazos Rd., Aztec, NM 87410
Phone:(505) 334-6178 Fax:(505) 334-6170
District IV
1220 S. St Francis Dr., Santa Fe, NM 87505
Phone:(505) 476-3470 Fax:(505) 476-3462

State of New Mexico
Energy, Minerals and Natural Resources
Oil Conservation Division
1220 S. St Francis Dr.
Santa Fe, NM 87505

CONDITIONS

Action 149496

CONDITIONS

Operator: LEGACY RESERVES OPERATING, LP 15 Smith Road Midland, TX 79705	OGRID: 240974
	Action Number: 149496
	Action Type: [C-103] Sub. Plugging (C-103P)

CONDITIONS

Created By	Condition	Condition Date
kfortner	Like approval from BLM	10/7/2022