

Submit a Copy To Appropriate District

Office
 District I – (575) 393-6161
 1625 N. French Dr., Hobbs, NM 88240
 District II – (575) 748-1283
 811 S. First St., Artesia, NM 88210
 District III – (505) 334-6178
 1000 Rio Brazos Rd., Aztec, NM 87410
 District IV – (505) 476-3460
 1220 S. St. Francis Dr., Santa Fe, NM
 87505

State of New Mexico
 Energy, Minerals and Natural Resources

Form C-103
 Revised July 18, 2013

OIL CONSERVATION DIVISION
 1220 South St. Francis Dr.
 Santa Fe, NM 87505

WELL API NO. 30-025-50728
5. Indicate Type of Lease STATE <input checked="" type="checkbox"/> FEE <input type="checkbox"/>
6. State Oil & Gas Lease No.
7. Lease Name or Unit Agreement Name HEISENBERG STATE COM
8. Well Number 2H
9. OGRID Number 371682
10. Pool name or Wildcat San Andres

SUNDRY NOTICES AND REPORTS ON WELLS (DO NOT USE THIS FORM FOR PROPOSALS TO DRILL OR TO DEEPEN OR PLUG BACK TO A DIFFERENT RESERVOIR. USE "APPLICATION FOR PERMIT" (FORM C-101) FOR SUCH PROPOSALS.)	
1. Type of Well: Oil Well <input checked="" type="checkbox"/> Gas Well <input type="checkbox"/> Other <input type="checkbox"/>	
2. Name of Operator STEWARD ENERGY II, LLC	
3. Address of Operator 2600 DALLAS PARKWAY, FRISCO TEXAS 75034	
4. Well Location Unit Letter <u>I</u> : <u>1832</u> feet from the <u>SOUTH</u> line and <u>318</u> feet from the <u>EAST</u> line Section <u>3</u> Township <u>14S</u> Range <u>38E</u> NMPM County <u>LEA</u>	
11. Elevation (Show whether DR, RKB, RT, GR, etc.) 3802' GR	

12. Check Appropriate Box to Indicate Nature of Notice, Report or Other Data

NOTICE OF INTENTION TO:		SUBSEQUENT REPORT OF:	
PERFORM REMEDIAL WORK <input type="checkbox"/>	PLUG AND ABANDON <input type="checkbox"/>	REMEDIAL WORK <input type="checkbox"/>	ALTERING CASING <input type="checkbox"/>
TEMPORARILY ABANDON <input type="checkbox"/>	CHANGE PLANS <input checked="" type="checkbox"/>	COMMENCE DRILLING OPNS. <input type="checkbox"/>	P AND A <input type="checkbox"/>
PULL OR ALTER CASING <input type="checkbox"/>	MULTIPLE COMPL <input type="checkbox"/>	CASING/CEMENT JOB <input type="checkbox"/>	
DOWNHOLE COMMINGLE <input type="checkbox"/>			
CLOSED-LOOP SYSTEM <input type="checkbox"/>			
OTHER: <input type="checkbox"/>		OTHER Casing pressure <input type="checkbox"/>	

13. Describe proposed or completed operations. (Clearly state all pertinent details, and give pertinent dates, including estimated date of starting any proposed work). SEE RULE 19.15.7.14 NMAC. For Multiple Completions: Attach wellbore diagram of proposed completion or recompletion.

The correct spelling of this lease is HEISENBERG STATE COM 2H

Spud Date:

Rig Release Date

I hereby certify that the information above is true and complete to the best of my knowledge and belief.

SIGNATURE Kristina Lee TITLE Regulatory Consultant – Steward Energy II, LLC DATE: 10/11/2022

Type or print name Kristina Lee E-mail address: krislee@skybeam.com PHONE: 303.884.4229

For State Use Only

APPROVED BY: _____ TITLE _____ DATE _____

Conditions of Approval (if any):

District I
1625 N. French Dr., Hobbs, NM 88240
Phone: (575) 393-6161 Fax: (575) 393-0720
District II
811 S. First St., Artesia, NM 88210
Phone: (575) 748-1283 Fax: (575) 748-9720
District III
1000 Rio Brazos Road, Aztec, NM 87410
Phone: (505) 334-6178 Fax: (505) 334-6170
District IV
1220 S. St. Francis Dr., Santa Fe, NM 87505
Phone: (505) 476-3460 Fax: (505) 476-3462

State of New Mexico
Energy, Minerals & Natural Resources Department
OIL CONSERVATION DIVISION
1220 South St. Francis Dr.
Santa Fe, NM 87505

Form C-102
Revised August 1, 2011
Submit one copy to appropriate
District Office
☐ AMENDED REPORT

WELL LOCATION AND ACREAGE DEDICATION PLAT

¹ API Number	² Pool Code 7500	³ Pool Name BRONCO; SAN ANDRES, SOUTH
⁴ Property Code	⁵ Property Name HEISENBERG STATE COM	⁶ Well Number 2H
⁷ OGRID No. 371682	⁸ Operator Name STEWARD ENERGY II, LLC	⁹ Elevation 3802'

¹⁰ Surface Location

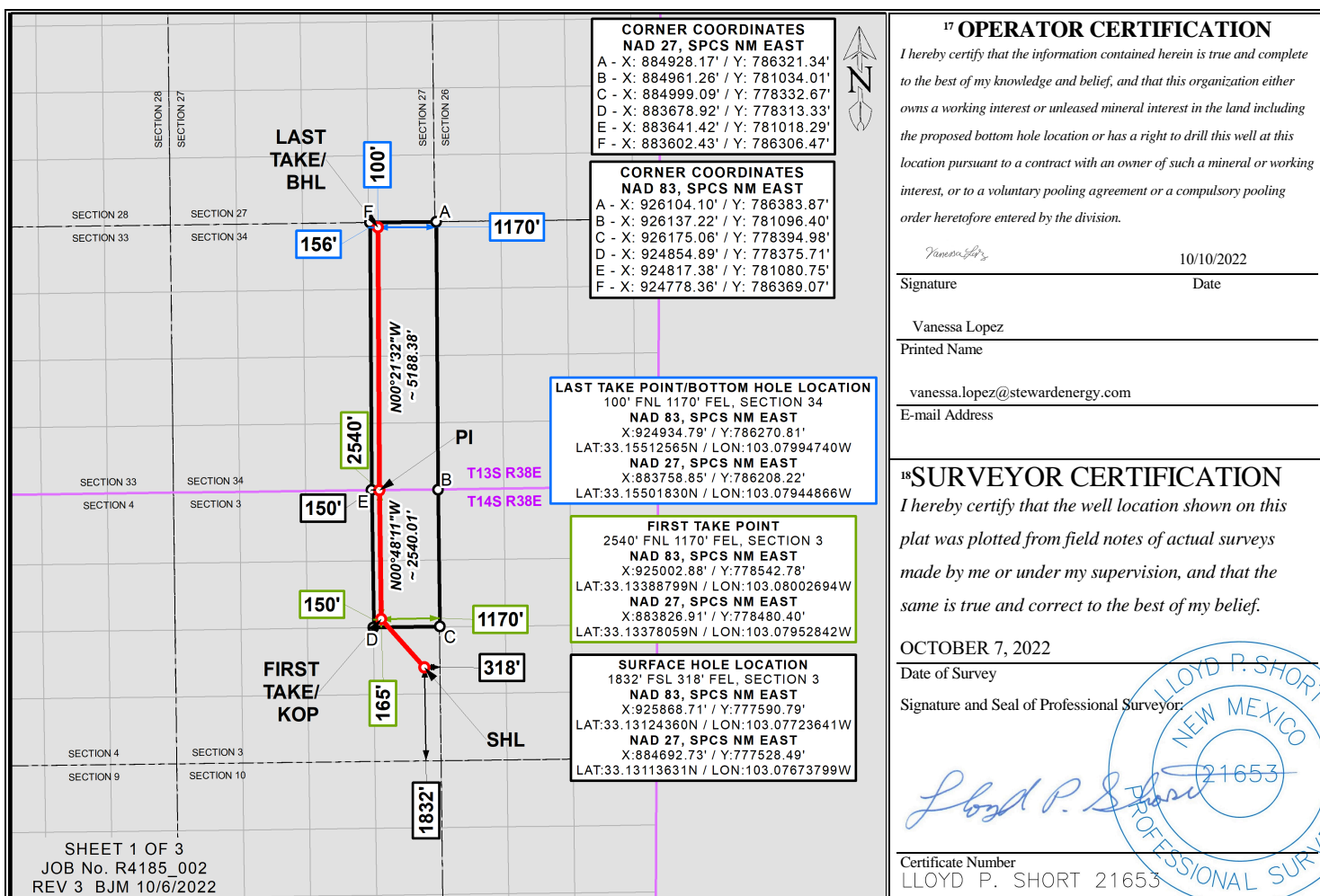
UL or lot no.	Section	Township	Range	Lot Idn	Feet from the	North/South line	Feet from the	East/West line	County
I	3	14S	38E		1832	SOUTH	318	EAST	LEA

¹¹ Bottom Hole Location If Different From Surface

UL or lot no.	Section	Township	Range	Lot Idn	Feet from the	North/South line	Feet from the	East/West line	County
A	34	13S	38E		100	NORTH	1170	EAST	LEA

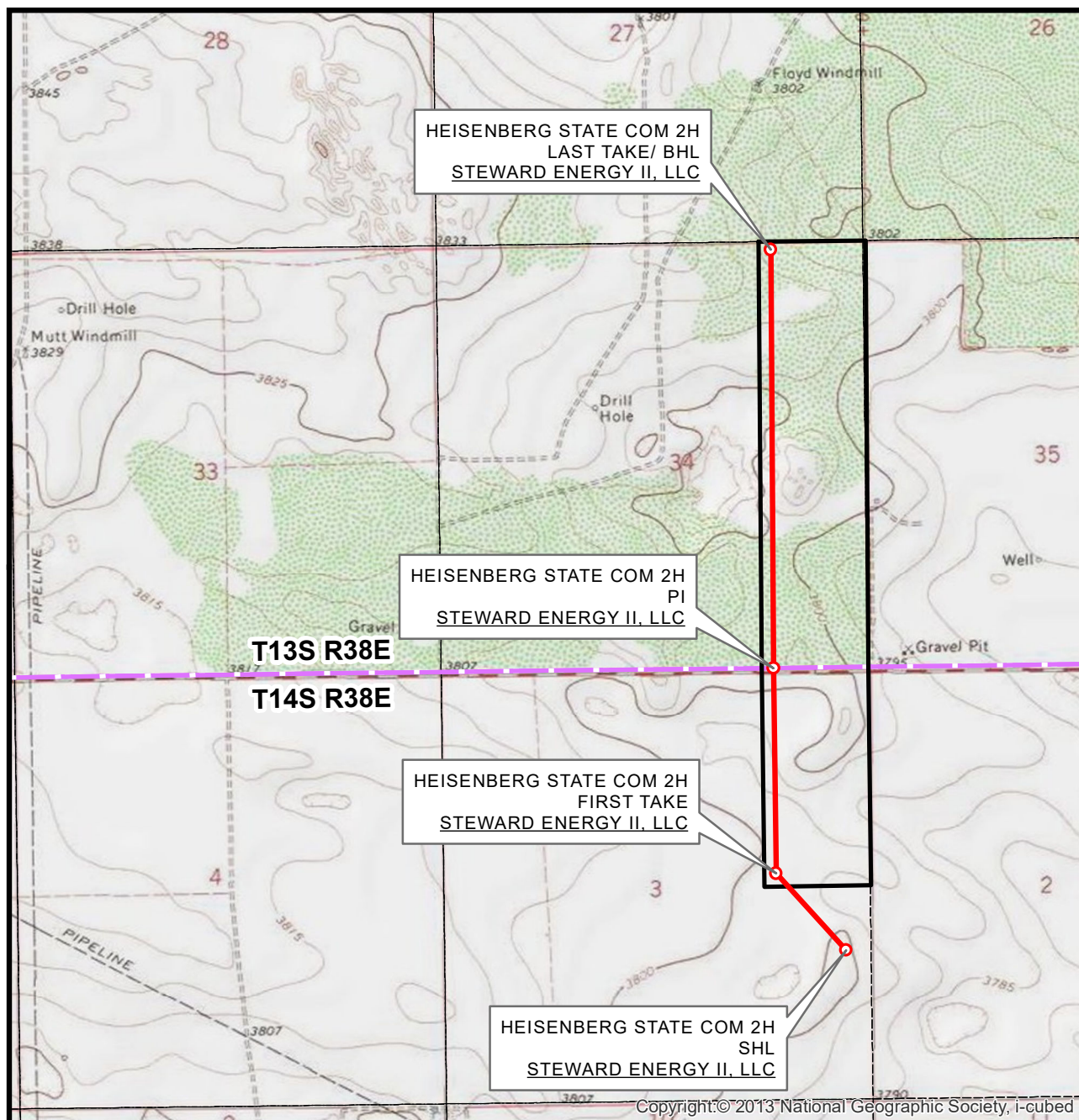
¹² Dedicated Acres 242.17	¹³ Joint or Infill	¹⁴ Consolidation Code	¹⁵ Order No.
---	-------------------------------	----------------------------------	-------------------------

No allowable will be assigned to this completion until all interests have been consolidated or a non-standard unit has been approved by the division.



Distances/areas relative to NAD 83 Combined Scale Factor: 1.000081596 Convergence Angle: 00°41'37.78218"

LOCATION VERIFICATION MAP



SEC. 3 TWP. 14-S RGE. 38-E
SURVEY: N.M.P.M.
COUNTY: LEA
OPERATOR: STEWARD ENERGY II, LLC
DESCRIPTION: 1832' FSL & 318' FEL
ELEVATION: 3802'
LEASE: HEISENBERG STATE COM
U.S.G.S. TOPOGRAPHIC MAP: PRAIRIEVIEW NE, NM, TX.

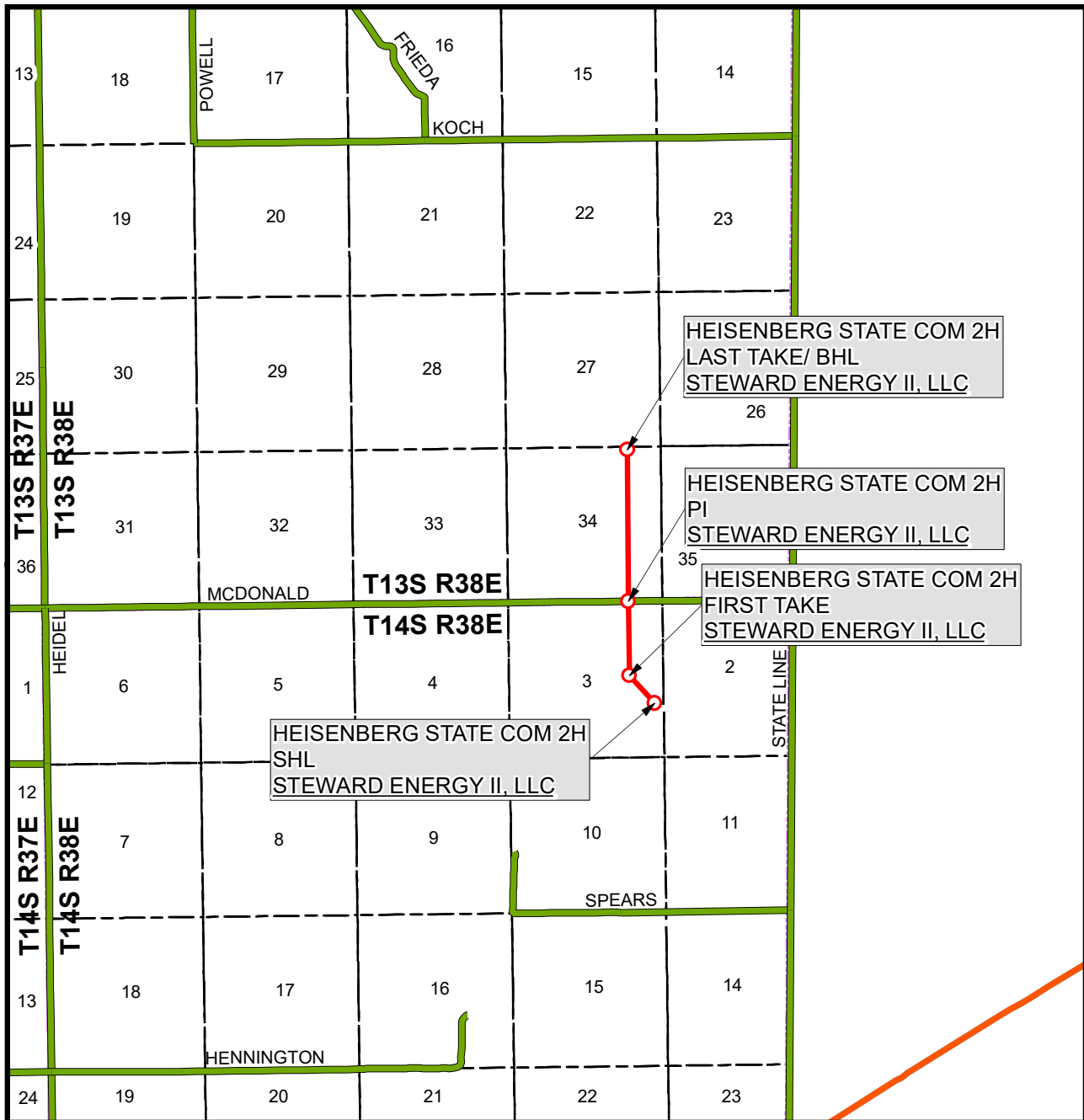
1" = 2,000'
CONTOUR INTERVAL = 10'



SHEET 2 OF 3

PREPARED BY:
R-SQUARED GLOBAL, LLC
510 TRENTON ST., UNIT B,
WEST MONROE, LA 71291
318-323-6900 OFFICE
JOB No. R4185_002

VICINITY MAP



SEC. 3 TWP. 14-S RGE. 38-E
 SURVEY: N.M.P.M.
 COUNTY: LEA
 OPERATOR: STEWARD ENERGY II, LLC
 DESCRIPTION: 1832' FSL & 318' FEL
 ELEVATION: 3802'
 LEASE: HEISENBERG STATE COM
 U.S.G.S. TOPOGRAPHIC MAP: PRAIRIEVIEW NE, NM, TX.

1" = 1 MILE



SHEET 3 OF 3

PREPARED BY:
 R-SQUARED GLOBAL, LLC
 510 TRENTON ST., UNIT B,
 WEST MONROE, LA 71291
 318-323-6900 OFFICE
 JOB No. R4185_002

District I
1625 N. French Dr., Hobbs, NM 88240
Phone:(575) 393-6161 Fax:(575) 393-0720
District II
811 S. First St., Artesia, NM 88210
Phone:(575) 748-1283 Fax:(575) 748-9720
District III
1000 Rio Brazos Rd., Aztec, NM 87410
Phone:(505) 334-6178 Fax:(505) 334-6170
District IV
1220 S. St Francis Dr., Santa Fe, NM 87505
Phone:(505) 476-3470 Fax:(505) 476-3462

State of New Mexico
Energy, Minerals and Natural Resources
Oil Conservation Division
1220 S. St Francis Dr.
Santa Fe, NM 87505

CONDITIONS

Action 150271

CONDITIONS

Operator: STEWARD ENERGY II, LLC 2600 Dallas Parkway Frisco, TX 75034	OGRID: 371682
	Action Number: 150271
	Action Type: [C-103] NOI Change of Plans (C-103A)

CONDITIONS

Created By	Condition	Condition Date
pkautz	None	10/13/2022