

Form 3160-5  
(June 2019)UNITED STATES  
DEPARTMENT OF THE INTERIOR  
BUREAU OF LAND MANAGEMENTFORM APPROVED  
OMB No. 1004-0137  
Expires: October 31, 2021**SUNDRY NOTICES AND REPORTS ON WELLS**  
**Do not use this form for proposals to drill or to re-enter an  
abandoned well. Use Form 3160-3 (APD) for such proposals.**

5. Lease Serial No. NMNM121961

6. If Indian, Allottee or Tribe Name  
EASTERN NAVAJO**SUBMIT IN TRIPLICATE - Other instructions on page 2**

1. Type of Well

☒ Oil Well ☐ Gas Well ☐ Other2. Name of Operator  
ENDURING RESOURCES LLC3a. Address 1050 17TH STREET SUITE 2500, DENVER, CO 3b. Phone No. (include area code)  
(303) 573-12224. Location of Well (Footage, Sec., T., R., M., or Survey Description)  
SEC 23/T23N/R09W/NMP7. If Unit of CA/Agreement, Name and/or No.  
Greater Lybrook/NMNM135216A, NMNM144419X

8. Well Name and No. W LYBROOK UNIT/761H

9. API Well No. 3004538269

10. Field and Pool or Exploratory Area  
BASIN MANCOS/LYBROOK MANCOS W11. Country or Parish, State  
SAN JUAN/NM

## 12. CHECK THE APPROPRIATE BOX(ES) TO INDICATE NATURE OF NOTICE, REPORT OR OTHER DATA

TYPE OF SUBMISSION	TYPE OF ACTION				
<input checked="" type="checkbox"/> Notice of Intent	<input type="checkbox"/> Acidize	<input type="checkbox"/> Deepen	<input type="checkbox"/> Production (Start/Resume)	<input type="checkbox"/> Water Shut-Off	
<input type="checkbox"/> Subsequent Report	<input type="checkbox"/> Alter Casing	<input type="checkbox"/> Hydraulic Fracturing	<input type="checkbox"/> Reclamation	<input type="checkbox"/> Well Integrity	
<input type="checkbox"/> Final Abandonment Notice	<input type="checkbox"/> Casing Repair	<input type="checkbox"/> New Construction	<input type="checkbox"/> Recomplete	<input checked="" type="checkbox"/> Other	
	<input type="checkbox"/> Change Plans	<input type="checkbox"/> Plug and Abandon	<input type="checkbox"/> Temporarily Abandon		
	<input type="checkbox"/> Convert to Injection	<input type="checkbox"/> Plug Back	<input type="checkbox"/> Water Disposal		

13. Describe Proposed or Completed Operation: Clearly state all pertinent details, including estimated starting date of any proposed work and approximate duration thereof. If the proposal is to deepen directionally or recompleat horizontally, give subsurface locations and measured and true vertical depths of all pertinent markers and zones. Attach the Bond under which the work will be performed or provide the Bond No. on file with BLM/BIA. Required subsequent reports must be filed within 30 days following completion of the involved operations. If the operation results in a multiple completion or recompleat in a new interval, a Form 3160-4 must be filed once testing has been completed. Final Abandonment Notices must be filed only after all requirements, including reclamation, have been completed and the operator has detennined that the site is ready for final inspection.)

Due to the combination of the W Lybrook Unit/Kimbeto Wash Unit to create the Greater Lybrook Unit Enduring Resources requests the following name change:

W Lybrook Unit 761H to the Greater Lybrook Unit 761H

14. I hereby certify that the foregoing is true and correct. Name (Printed/Typed)  
HEATHER HUNTINGTON / Ph: (505) 636-9751

Title Permitting Technician

Signature

Date

06/30/2022

**THE SPACE FOR FEDERAL OR STATE OFFICE USE**

Approved by

LESLIE D CAMESE / Ph: (505) 564-7731 / Accepted

Title LLE

Date

07/12/2022

Conditions of approval, if any, are attached. Approval of this notice does not warrant or certify that the applicant holds legal or equitable title to those rights in the subject lease which would entitle the applicant to conduct operations thereon.

Office FARMINGTON

Title 18 U.S.C Section 1001 and Title 43 U.S.C Section 1212, make it a crime for any person knowingly and willfully to make to any department or agency of the United States any false, fictitious or fraudulent statements or representations as to any matter within its jurisdiction.

(Instructions on page 2)

District II  
811 S. First Street, Artesia, NM 88210  
Phone: (575) 748-1283 Fax: (575) 748-9720

District III  
1000 Rio Brazos Road, Aztec, NM 87410  
Phone: (505) 334-6178 Fax: (505) 334-6170

District IV  
1220 S. St. Francis Drive, Santa Fe, NM 87505  
Phone: (505) 476-3460 Fax: (505) 476-3462

OIL CONSERVATION DIVISION  
1220 South St. Francis Drive  
Santa Fe, NM 87505

☐ AMENDED REPORT

17 OPERATOR CERTIFICATION  
I hereby certify that the information contained herein is true and complete to the best of my knowledge and belief, and that this organization either owns a working interest or unleased mineral interest in the land including the proposed bottom-hole location or has a right to drill this well at this location pursuant to a contract with an owner of such a mineral or working interest, or to a voluntary pooling agreement or a compulsory pooling order heretofore entered by the division.


Signature: *Heather Huntington* Date: 7/20/22

Printed Name: Heather Huntington  
E-mail Address: hhuntington@enduringresources.com

18 SURVEYOR CERTIFICATION  
I hereby certify that the well location shown on this plat was plotted from field notes of actual surveys made by me or under my supervision, and that the same is true and correct to the best of my belief.

Date Revised: MARCH 25, 2022  
Survey Date: SEPTEMBER 10, 2015

Signature and Seal of Professional Surveyor



1 API Number <b>30-045-28269</b>		2 Pool Code <b>98157</b>		3 Pool Name <b>LYBROOK MANCOS W</b>	
4 Property Code <b>332891</b>		5 Property Name <b>GREATER LYBROOK UNIT</b>		6 Well Number <b>761H</b>	
7 GRID No. <b>372286</b>		8 Operator Name <b>ENDURING RESOURCES, LLC</b>		9 Elevation <b>6747'</b>	

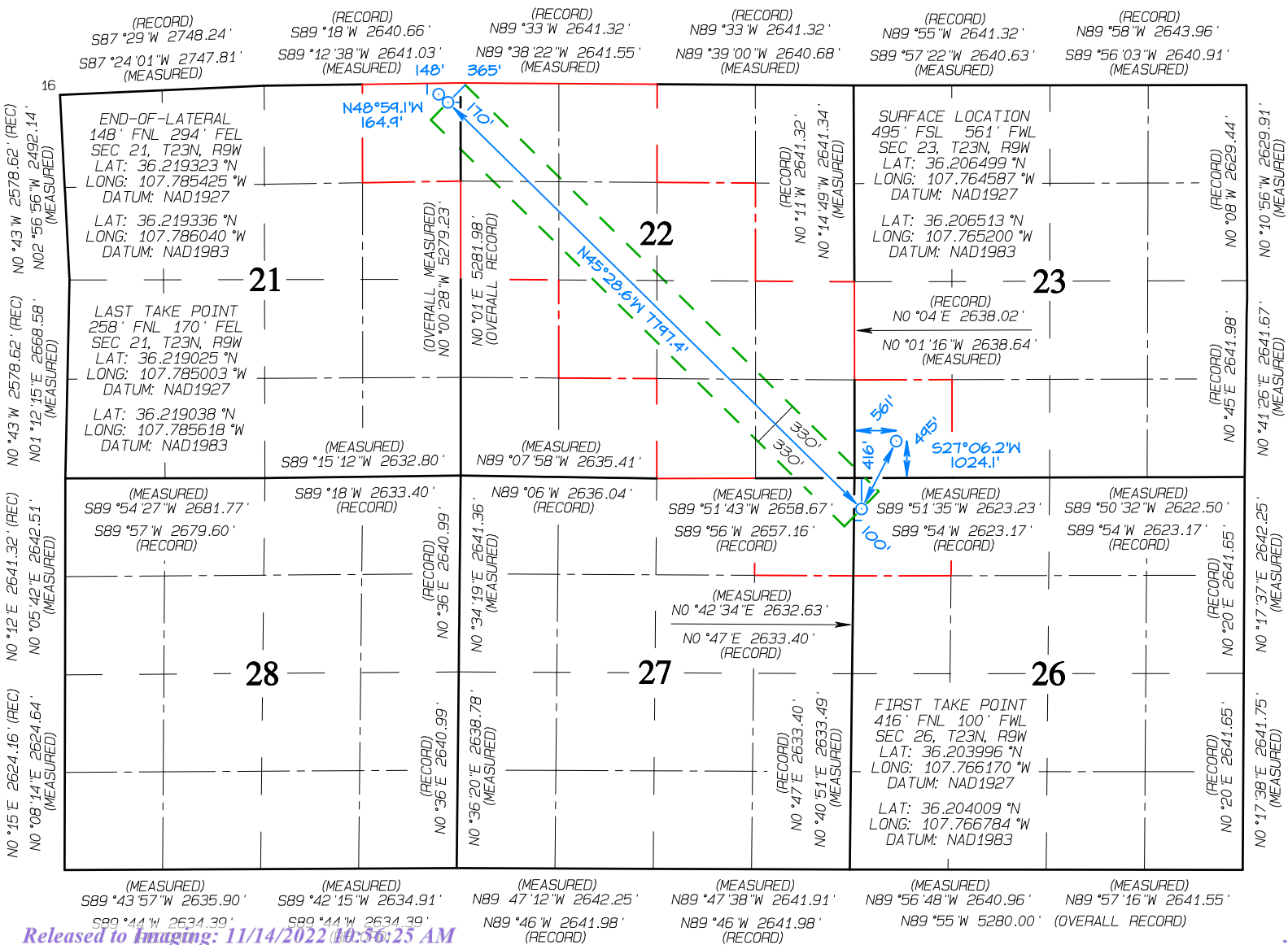
10 Surface Location

UL or lot no.	Section	Township	Range	Lot Idn	Feet from the	North/South line	Feet from the	East/West line	County
M	23	23N	9W		495	SOUTH	561	WEST	SAN JUAN

11 Bottom Hole Location If Different From Surface

UL or lot no.	Section	Township	Range	Lot Idn	Feet from the	North/South line	Feet from the	East/West line	County
A	21	23N	9W		148	NORTH	294	EAST	SAN JUAN

12 Dedicated Acres <b>560.00</b>	NE/4 NE/4 - Section 21 NW/4, SW/4 NE/4 NE/4 SW/4, SE/4 - Section 22 SW/4 SW/4 - Section 23 NW/4 NW/4 - Section 26 NE/4 NE/4 - Section 27	13 Joint or Infill	14 Consolidation Code	15 Order No. <b>R-22081</b>
NO ALLOWABLE WILL BE ASSIGNED TO THIS COMPLETION UNTIL ALL INTERESTS HAVE BEEN CONSOLIDATED OR A NON-STANDARD UNIT HAS BEEN APPROVED BY THE DIVISION				





Submit one copy to  
Appropriate District Office

District II  
811 S. First Street, Artesia, NM 88210  
Phone: (575) 748-1283 Fax: (575) 748-9720

District III  
1000 Rio Brazos Road, Aztec, NM 87410  
Phone: (505) 334-6178 Fax: (505) 334-6170

District IV  
1220 S. St. Francis Drive, Santa Fe, NM 87505  
Phone: (505) 476-3460 Fax: (505) 476-3462

**OIL CONSERVATION DIVISION**  
**1220 South St. Francis Drive**  
**Santa Fe, NM 87505**

☐ AMENDED REPORT

I hereby certify that the information contained herein is true and complete to the best of my knowledge and belief, and that this organization either owns a working interest or unleased mineral interest in the land including the proposed bottom-hole location or has a right to drill this well at this location pursuant to a contract with an owner of such a mineral or working interest, or to a voluntary pooling agreement or a compulsory pooling order heretofore entered by the division.

Signature Heather Huntington Date 7/20/22

Printed Name Heather Huntington

E-mail Address hhuntington@enduringresources.com

18 SURVEYOR CERTIFICATION

I hereby certify that the well location shown on this plat was plotted from field notes of actual surveys made by me or under my supervision, and that the same is true and correct to the best of my belief.

Date Revised: MARCH 25, 2022  
Survey Date: SEPTEMBER 10, 2015

Signature and Seal of Professional Surveyor



**JASON C. EDWARDS**  
Certificate Number 15269

**AS-DRILLED WELL LOCATION AND ACREAGE DEDICATION PLAT**

<sup>1</sup> API Number <b>30-045-38269</b>	<sup>2</sup> Pool Code <b>98157</b>	<sup>3</sup> Pool Name <b>LYBROOK MANCOS W</b>
<sup>4</sup> Property Code <b>332891</b>	<sup>5</sup> Property Name <b>GREATER LYBROOK UNIT</b>	<sup>6</sup> Well Number <b>761H</b>
<sup>7</sup> GRID No. <b>372286</b>	<sup>8</sup> Operator Name <b>ENDURING RESOURCES, LLC</b>	<sup>9</sup> Elevation <b>6747'</b>

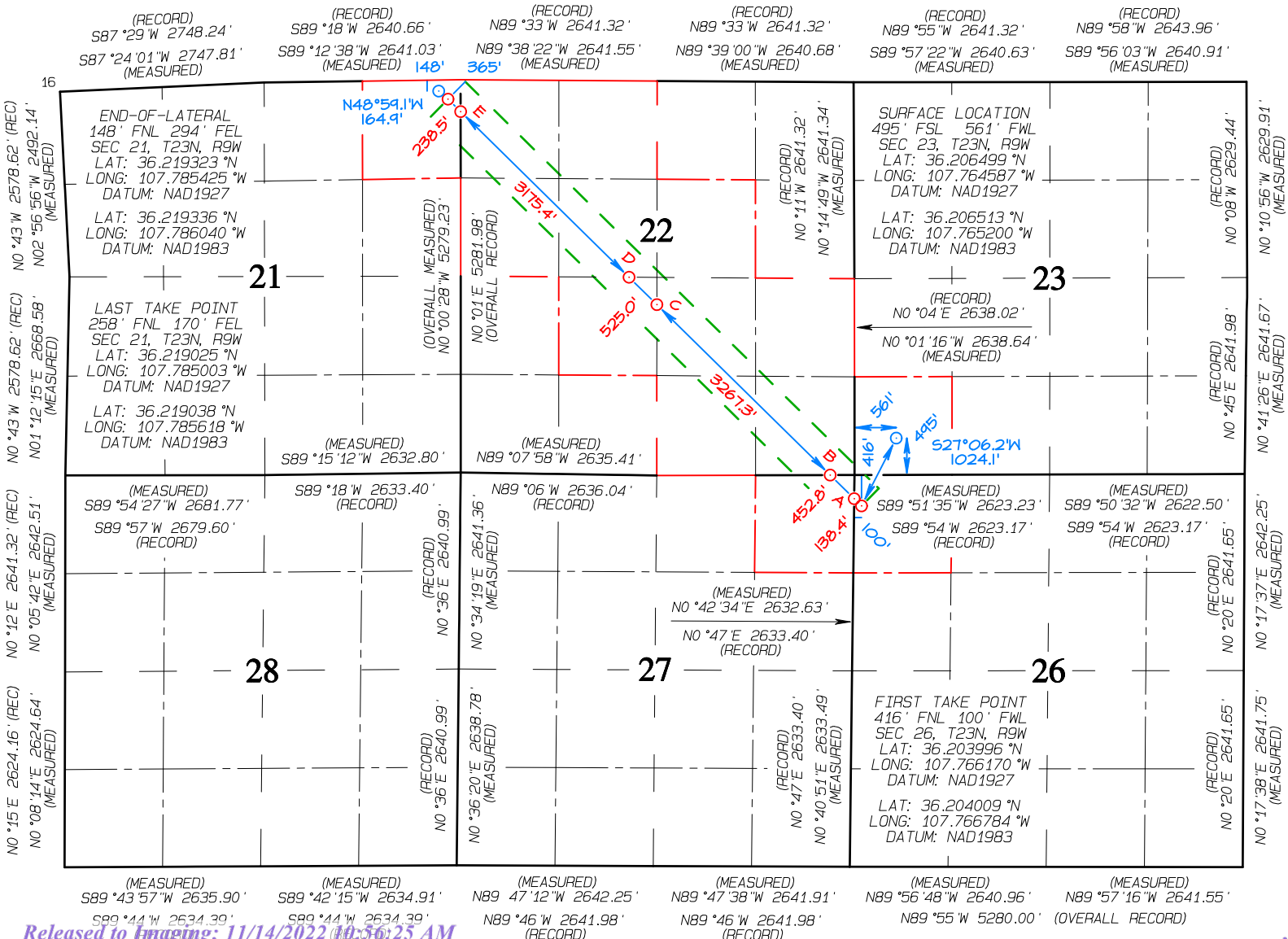
<sup>10</sup> Surface Location

UL or lot no.	Section	Township	Range	Lot Idn	Feet from the	North/South line	Feet from the	East/West line	County
M	23	23N	9W		495	SOUTH	561	WEST	SAN JUAN

<sup>11</sup> Bottom Hole Location If Different From Surface

UL or lot no.	Section	Township	Range	Lot Idn	Feet from the	North/South line	Feet from the	East/West line	County
A	21	23N	9W		148	NORTH	294	EAST	SAN JUAN

<sup>12</sup> Dedicated Acres <b>560.00</b>	NE/4 NE/4 - Section 21 NW/4, SW/4 NE/4 NE/4 SW/4, SE/4 - Section 22 SW/4 SW/4 - Section 23 NW/4 NW/4 - Section 26 NE/4 NE/4 - Section 27	<sup>13</sup> Joint or Infill <b>NO ALLOWABLE WILL BE ASSIGNED TO THIS COMPLETION UNTIL ALL INTERESTS HAVE BEEN CONSOLIDATED OR A NON-STANDARD UNIT HAS BEEN APPROVED BY THE DIVISION</b>	<sup>14</sup> Consolidation Code <b>R-22081</b>	<sup>15</sup> Order No. <b>R-22081</b>
--	---	--	--	---





(A) 318' FNL 0' FEL  
SEC 27, T23N, R9W  
LAT: 36.204263 °N  
LONG: 107.766504 °W  
DATUM: NAD1927

LAT: 36.204276 °N  
LONG: 107.767118 °W  
DATUM: NAD1983

(B) 0' FNL 327' FEL  
SEC 27, T23N, R9W  
LAT: 36.205136 °N  
LONG: 107.767598 °W  
DATUM: NAD1927

LAT: 36.205149 °N  
LONG: 107.768212 °W  
DATUM: NAD1983

(C) 2297' FSL 2655' FEL  
SEC 22, T23N, R9W  
LAT: 36.211433 °N  
LONG: 107.775489 °W  
DATUM: NAD1927

LAT: 36.211447 °N  
LONG: 107.776103 °W  
DATUM: NAD1983

(D) 2659' FSL 2264' FWL  
SEC 22, T23N, R9W  
LAT: 36.212445 °N  
LONG: 107.776757 °W  
DATUM: NAD1927

LAT: 36.212458 °N  
LONG: 107.777371 °W  
DATUM: NAD1983

(E) 428' FNL 0' FWL  
SEC 22, T23N, R9W  
LAT: 36.218566 °N  
LONG: 107.784427 °W  
DATUM: NAD1927

LAT: 36.218579 °N  
LONG: 107.785042 °W  
DATUM: NAD1983

**District I**

1625 N. French Dr., Hobbs, NM 88240  
Phone:(575) 393-6161 Fax:(575) 393-0720

**District II**

811 S. First St., Artesia, NM 88210  
Phone:(575) 748-1283 Fax:(575) 748-9720

**District III**

1000 Rio Brazos Rd., Aztec, NM 87410  
Phone:(505) 334-6178 Fax:(505) 334-6170

**District IV**

1220 S. St Francis Dr., Santa Fe, NM 87505  
Phone:(505) 476-3470 Fax:(505) 476-3462

**State of New Mexico**  
**Energy, Minerals and Natural Resources**  
**Oil Conservation Division**  
**1220 S. St Francis Dr.**  
**Santa Fe, NM 87505**

COMMENTS

Action 127732

**COMMENTS**

Operator: ENDURING RESOURCES, LLC 6300 S Syracuse Way, Suite 525 Centennial, CO 80111	OGRID: 372286
	Action Number: 127732
	Action Type: [C-103] NOI Change of Plans (C-103A)

**COMMENTS**

Created By	Comment	Comment Date
ahvermersch	Effective date of Name change: 4/27/22 same as C-104 RT approval date;	11/14/2022

**District I**  
1625 N. French Dr., Hobbs, NM 88240  
Phone:(575) 393-6161 Fax:(575) 393-0720

**District II**  
811 S. First St., Artesia, NM 88210  
Phone:(575) 748-1283 Fax:(575) 748-9720

**District III**  
1000 Rio Brazos Rd., Aztec, NM 87410  
Phone:(505) 334-6178 Fax:(505) 334-6170

**District IV**  
1220 S. St Francis Dr., Santa Fe, NM 87505  
Phone:(505) 476-3470 Fax:(505) 476-3462

**State of New Mexico**  
**Energy, Minerals and Natural Resources**  
**Oil Conservation Division**  
**1220 S. St Francis Dr.**  
**Santa Fe, NM 87505**

CONDITIONS

Action 127732

**CONDITIONS**

Operator: ENDURING RESOURCES, LLC 6300 S Syracuse Way, Suite 525 Centennial, CO 80111	OGRID: 372286
	Action Number: 127732
	Action Type: [C-103] NOI Change of Plans (C-103A)

**CONDITIONS**

Created By	Condition	Condition Date
ahvermersch	Production needs amended from 4/27/22-current	11/14/2022