

Form 3160-5
(June 2019)UNITED STATES
DEPARTMENT OF THE INTERIOR
BUREAU OF LAND MANAGEMENTFORM APPROVED
OMB No. 1004-0137
Expires: October 31, 2021**SUNDRY NOTICES AND REPORTS ON WELLS**
Do not use this form for proposals to drill or to re-enter an
abandoned well. Use Form 3160-3 (APD) for such proposals.5. Lease Serial No.
701-02-00146. If Indian, Allottee or Tribe Name
JICARILLA APACHE**SUBMIT IN TRIPLICATE - Other instructions on page 2**

1. Type of Well

☐ Oil Well ☒ Gas Well ☐ Other2. Name of Operator
LOGOS OPERATING, LLC3a. Address
2010 AFTON PLACE, FARMINGTON, NM 874013b. Phone No. (include area code)
(505) 278-87204. Location of Well (Footage, Sec., T., R., M., or Survey Description)
SEC 22 T26N R03W, SWSE (O) 790FSL 1850FEL

7. If Unit of CA/Agreement, Name and/or No.

8. Well Name and No.
JAECO 26-3 22 1A9. API Well No.
30-039-3005010. Field and Pool or Exploratory Area
BASIN FRUITLAND COAL11. Country or Parish, State
RIO ARRIBA COUNTY, NM

12. CHECK THE APPROPRIATE BOX(ES) TO INDICATE NATURE OF NOTICE, REPORT OR OTHER DATA

TYPE OF SUBMISSION	TYPE OF ACTION				
<input type="checkbox"/> Notice of Intent	<input type="checkbox"/> Acidize	<input type="checkbox"/> Deepen	<input type="checkbox"/> Production (Start/Resume)	<input type="checkbox"/> Water Shut-Off	
	<input type="checkbox"/> Alter Casing	<input type="checkbox"/> Hydraulic Fracturing	<input type="checkbox"/> Reclamation	<input type="checkbox"/> Well Integrity	
<input checked="" type="checkbox"/> Subsequent Report	<input type="checkbox"/> Casing Repair	<input type="checkbox"/> New Construction	<input type="checkbox"/> Recomplete	<input checked="" type="checkbox"/> Other MIT	
	<input type="checkbox"/> Change Plans	<input type="checkbox"/> Plug and Abandon	<input type="checkbox"/> Temporarily Abandon		
<input type="checkbox"/> Final Abandonment Notice	<input type="checkbox"/> Convert to Injection	<input type="checkbox"/> Plug Back	<input type="checkbox"/> Water Disposal		

13. Describe Proposed or Completed Operation: Clearly state all pertinent details, including estimated starting date of any proposed work and approximate duration thereof. If the proposal is to deepen directionally or recompleat horizontally, give subsurface locations and measured and true vertical depths of all pertinent markers and zones. Attach the Bond under which the work will be performed or provide the Bond No. on file with BLM/BIA. Required subsequent reports must be filed within 30 days following completion of the involved operations. If the operation results in a multiple completion or recompleat in a new interval, a Form 3160-4 must be filed once testing has been completed. Final Abandonment Notices must be filed only after all requirements, including reclamation, have been completed and the operator has determined that the site is ready for final inspection.)

A Mechanical Integrity Test was performed on 10/11/2022, PT to 580psi for 30mins. Test good. See attached chart.


Email attached was sent out to agencies, no representative was present during testing.

14. I hereby certify that the foregoing is true and correct. Name (Printed/Typed)

Etta Trujillo

Title Regulatory Specialist

Signature



Date 10/12/2022

THE SPACE FOR FEDERAL OR STATE OFFICE USE

Approved by

Title

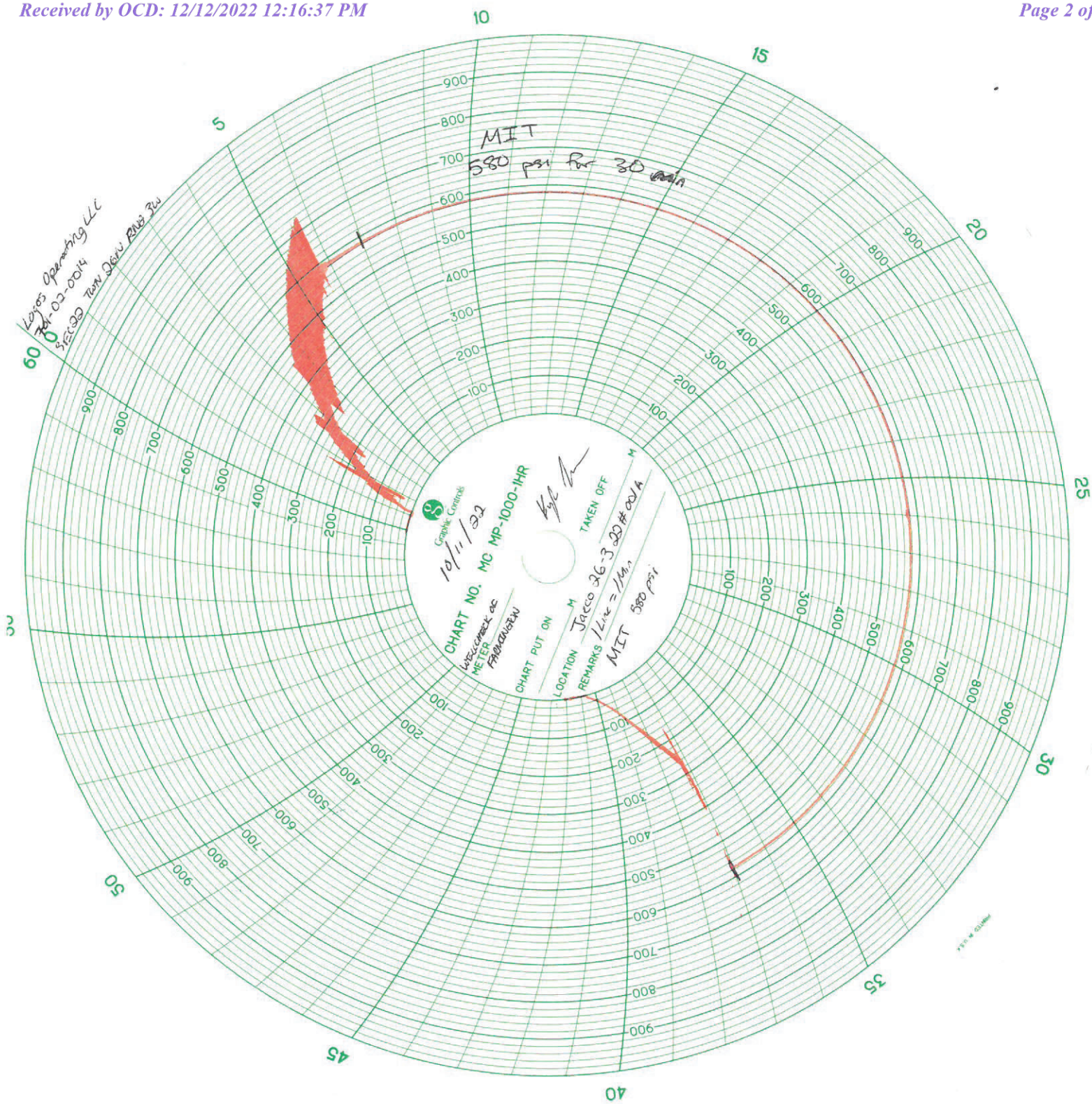
Date

Conditions of approval, if any, are attached. Approval of this notice does not warrant or certify that the applicant holds legal or equitable title to those rights in the subject lease which would entitle the applicant to conduct operations thereon.

Office

Title 18 U.S.C Section 1001 and Title 43 U.S.C Section 1212, make it a crime for any person knowingly and willfully to make to any department or agency of the United States any false, fictitious or fraudulent statements or representations as to any matter within its jurisdiction.

(Instructions on page 2)

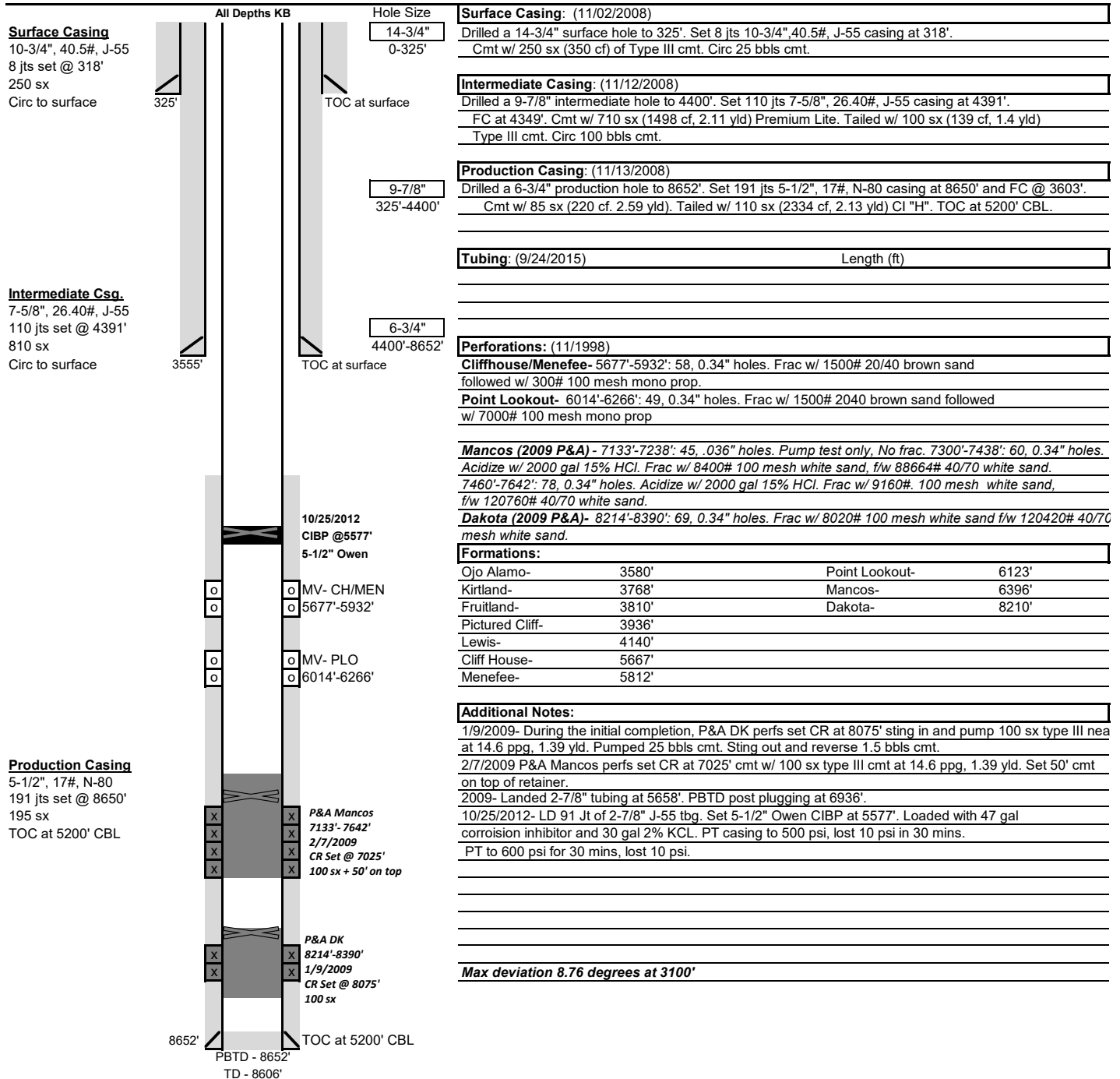




Wellbore Schematic

Well Name: Jaeco 26-3 22 001A
 Location: Sec 22, T26N, R03W 790' FSL & 1850' FEL
 County: Rio Arriba
 API #: 30-039-30050
 Co-ordinates: Lat 36.4686432 Long -107.1298294
 Elevations: GROUND: 7362'
 KB: 7376'
 Depths (KB): PBTD: 8652'
 TD: 8606'

Date Prepared: 6/21/2022 Peace
 Reviewed By: 6/22/2022 Gomez
 Spud Date: 10/31/2008
 Completion Date: 2/23/2009
 Last Workover Date:
 Last Updated:



From: [Etta Trujillo](#)
To: [Jason Meechan](#); [Jason Smith](#); [Kuehling, Monica](#), EMNRD; [Jason Sandoval](#); [Kurt Sandoval](#) (kurt.sandoval@bia.gov); [Alfred Vigil Jr.](#) (alfredvigiljr@icarillaoga.com)
Cc: [Vanessa Fields](#); [Robert Bixler](#); [Marcia Brueggenjohann](#); [Catlain Richardson](#)
Subject: MIT & BH test for Jaeco 26-3 22 1A - Call Monica Kuehling @ 505-320-0243 (24hrs prior)
Start: Tuesday, October 11, 2022 8:00:00 AM
End: Tuesday, October 11, 2022 9:00:00 AM
Location: 36.4686432, -107.1298294
Attachments: [3160-5 Jaeco 26-3 22 1A NOI to MIT 20220705 OCD Apvd.pdf](#)

Team.

MIT will be conducted for the following well.

NMOCD COA – This well is on Tribal minerals TA'd since 2012 - Contact Jicarilla Tribe and OCD 24 hours prior to testing. Bradenhead test required prior to MIT.

30-039-30050 JAEKO 26-3 22 1A

Footages: 790 FSL 1850 FEL

Section: 22

Township: 26N

Range: 3W

Unit Letter: O

36.4686432, -107.1298294 – NAD 83

Contact person – Jason Meechan (505) 486-2612

Microsoft Teams meeting

Join on your computer, mobile app or room device

[Click here to join the meeting <https://teams.microsoft.com/l/meetup-join/19%3ameeting_MTE3Yzk5NTktNmJmYS00MmZmLWIOTctMzg1NDdmMzk2NtA0%40thread.v2/0?context=%7b%22Tid%22%3a%228951c0c3-1d3d-443b-997d-1dda85af0b9b%22%2c%22Oid%22%3a%222f7779aa-d66a-4b12-9a80-8240180f79dc%22%7D>](https://teams.microsoft.com/l/meetup-join/19%3ameeting_MTE3Yzk5NTktNmJmYS00MmZmLWIOTctMzg1NDdmMzk2NtA0%40thread.v2/0?context=%7b%22Tid%22%3a%228951c0c3-1d3d-443b-997d-1dda85af0b9b%22%2c%22Oid%22%3a%222f7779aa-d66a-4b12-9a80-8240180f79dc%22%7D)

Meeting ID: 220 978 313 540

Passcode: yCAMbR

Download Teams <<https://www.microsoft.com/en-us/microsoft-teams/download-app>> | Join on the web <<https://www.microsoft.com/microsoft-teams/join-a-meeting>>

Or call in (audio only)

+1 872-242-8079..816193461# <tel:+18722428079..816193461#> United States, Chicago

Phone Conference ID: 816 193 461#

Find a local number <<https://dialin.teams.microsoft.com/c54cb1fe-ce4c-46d6-9447-e2b7497ef963?id=816193461>> | Reset PIN
<<https://dialin.teams.microsoft.com/usp/pstnconferencing>>

[Learn More <https://aka.ms/JoinTeamsMeeting>](https://aka.ms/JoinTeamsMeeting) | Meeting options <https://teams.microsoft.com/meetingOptions/?organizerId=2f7779aa-d66a-4b12-9a80-8240180f79de&tenantId=8951c0c3-1d3d-443b-997d-1dda85af0b9b&threadId=19_meeting_MTE3Yzk5NTktNmJmYS00MmZmLWlIOTctMzgINDdmMzk2NTA0@thread.v2&messageId=0&language=en-US>

Well Name: JAECO 26-3 22	Well Location: T26N / R3W / SEC 22 / SWSE /	County or Parish/State: RIO ARRIBA / NM
Well Number: 1A	Type of Well: CONVENTIONAL GAS WELL	Allottee or Tribe Name: JICARILLA APACHE
Lease Number: 701020014	Unit or CA Name:	Unit or CA Number:
US Well Number: 300393005000S3	Well Status: Temporarily Abandoned	Operator: LOGOS OPERATING LLC

Subsequent Report

Sundry ID: 2698048

Type of Submission: Subsequent Report	Type of Action: Mechanical Integrity Test
Date Sundry Submitted: 10/13/2022	Time Sundry Submitted: 12:20
Date Operation Actually Began: 10/11/2022	

Actual Procedure: A Mechanical Integrity Test was performed on 10/11/2022, PT to 580psi for 30mins. Test good. See attached chart. Email attached was sent out to agencies, no representative was present during testing.

SR Attachments

Actual Procedure

3160_5_Jaeco_26_3_22_1A_MIT_subsequent_report_20221011_20221013121808.pdf

Well Name: JAECCO 26-3 22	Well Location: T26N / R3W / SEC 22 / SWSE /	County or Parish/State: RIO ARRIBA / NM
Well Number: 1A	Type of Well: CONVENTIONAL GAS WELL	Allottee or Tribe Name: JICARILLA APACHE
Lease Number: 701020014	Unit or CA Name:	Unit or CA Number:
US Well Number: 300393005000S3	Well Status: Temporarily Abandoned	Operator: LOGOS OPERATING LLC

Operator

I certify that the foregoing is true and correct. Title 18 U.S.C. Section 1001 and Title 43 U.S.C. Section 1212, make it a crime for any person knowingly and willfully to make to any department or agency of the United States any false, fictitious or fraudulent statements or representations as to any matter within its jurisdiction. Electronic submission of Sundry Notices through this system satisfies regulations requiring a

Operator Electronic Signature: ETTA TRUJILLO

Signed on: OCT 13, 2022 12:20 PM

Name: LOGOS OPERATING LLC

Title: Regulatory Specialist

Street Address: 2010 AFTON PLACE

City: FarmingtonState: NM

Phone: (505) 324-4154

Email address: ETRUJILLO@LOGOSRESOURCESLLC.COM

Field

Representative Name:

Street Address:

City:State:Zip:

Phone:

Email address:

BLM Point of Contact

BLM POC Name: KENNETH G RENNICK

BLM POC Title: Petroleum Engineer

BLM POC Phone: 5055647742

BLM POC Email Address: krennick@blm.gov

Disposition: Accepted

Disposition Date: 10/20/2022

Signature: Kenneth Rennick

District I
1625 N. French Dr., Hobbs, NM 88240
Phone:(575) 393-6161 Fax:(575) 393-0720
District II
811 S. First St., Artesia, NM 88210
Phone:(575) 748-1283 Fax:(575) 748-9720
District III
1000 Rio Brazos Rd., Aztec, NM 87410
Phone:(505) 334-6178 Fax:(505) 334-6170
District IV
1220 S. St Francis Dr., Santa Fe, NM 87505
Phone:(505) 476-3470 Fax:(505) 476-3462

State of New Mexico
Energy, Minerals and Natural Resources
Oil Conservation Division
1220 S. St Francis Dr.
Santa Fe, NM 87505

CONDITIONS

Action 166100

CONDITIONS

Operator: LOGOS OPERATING, LLC 2010 Afton Place Farmington, NM 87401	OGRID: 289408
	Action Number: 166100
	Action Type: [C-103] Sub. Temporary Abandonment (C-103U)

CONDITIONS

Created By	Condition	Condition Date
mkuehling	None	12/13/2022