

Well Name: STACK CATS 25-36 FEDERAL COM	Well Location: T22S / R32E / SEC 24 / SESW / 32.371122 / -103.632582	County or Parish/State: LEA / NM
Well Number: 31H	Type of Well: OIL WELL	Allottee or Tribe Name:
Lease Number: NMNM002379	Unit or CA Name:	Unit or CA Number:
US Well Number: 3002550949	Well Status: Drilling Well	Operator: OXY USA INCORPORATED

Notice of Intent

Sundry ID: 2717093

Type of Submission: Notice of Intent	Type of Action: Drilling Operations
Date Sundry Submitted: 02/22/2023	Time Sundry Submitted: 06:56
Date proposed operation will begin: 02/24/2023	

Procedure Description: OXY USA Inc., respectfully requests approval to sidetrack the subject well. Verbal approval was obtained from the BLM on 2/19/23 to proceed with this update to the planned drilling operations. Planned procedure: - Due to being unsuccessful at retrieving fish, plan to RIH and set open hole bridge plug packer @ approximately 6,230ft to serve as a base for column of cement. - Pull out and go in with assembly to set cement plug. Cement plug will extend from the top of the bridge plug up to approximately 700ft above. - Plan to sidetrack where hard cement is found, approximately 5,500-5,700ft if possible. See current and proposed wellbore diagrams attached.

Surface Disturbance

Is any additional surface disturbance proposed?: No

NOI Attachments

Procedure Description

- Stack_Cats_31H_Current_WBD_20230222065326.pdf
- Stack_Cats_31H_Proposed_WBD_20230222065325.pdf

Well Name: STACK CATS 25-36 FEDERAL COM	Well Location: T22S / R32E / SEC 24 / SESW / 32.371122 / -103.632582	County or Parish/State: LEA / NM
Well Number: 31H	Type of Well: OIL WELL	Allottee or Tribe Name:
Lease Number: NMNM002379	Unit or CA Name:	Unit or CA Number:
US Well Number: 3002550949	Well Status: Drilling Well	Operator: OXY USA INCORPORATED

Operator

I certify that the foregoing is true and correct. Title 18 U.S.C. Section 1001 and Title 43 U.S.C. Section 1212, make it a crime for any person knowingly and willfully to make to any department or agency of the United States any false, fictitious or fraudulent statements or representations as to any matter within its jurisdiction. Electronic submission of Sundry Notices through this system satisfies regulations requiring a


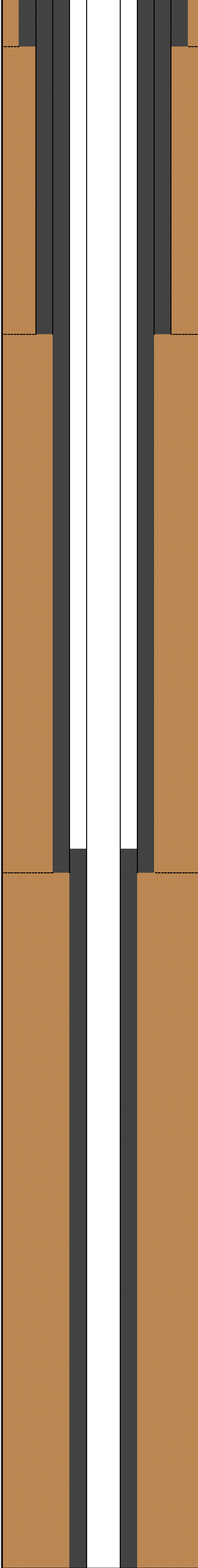
Operator Electronic Signature: RONI MATHEW	Signed on: FEB 22, 2023 06:53 AM
Name: OXY USA INCORPORATED	
Title: REGULATORY SPECIALIST	
Street Address: 5 Greenway Plaza, Suite 110	
City: Houston	State: TX
Phone: (713) 215-7827	
Email address: RONI_MATHEW@OXY.COM	

Field

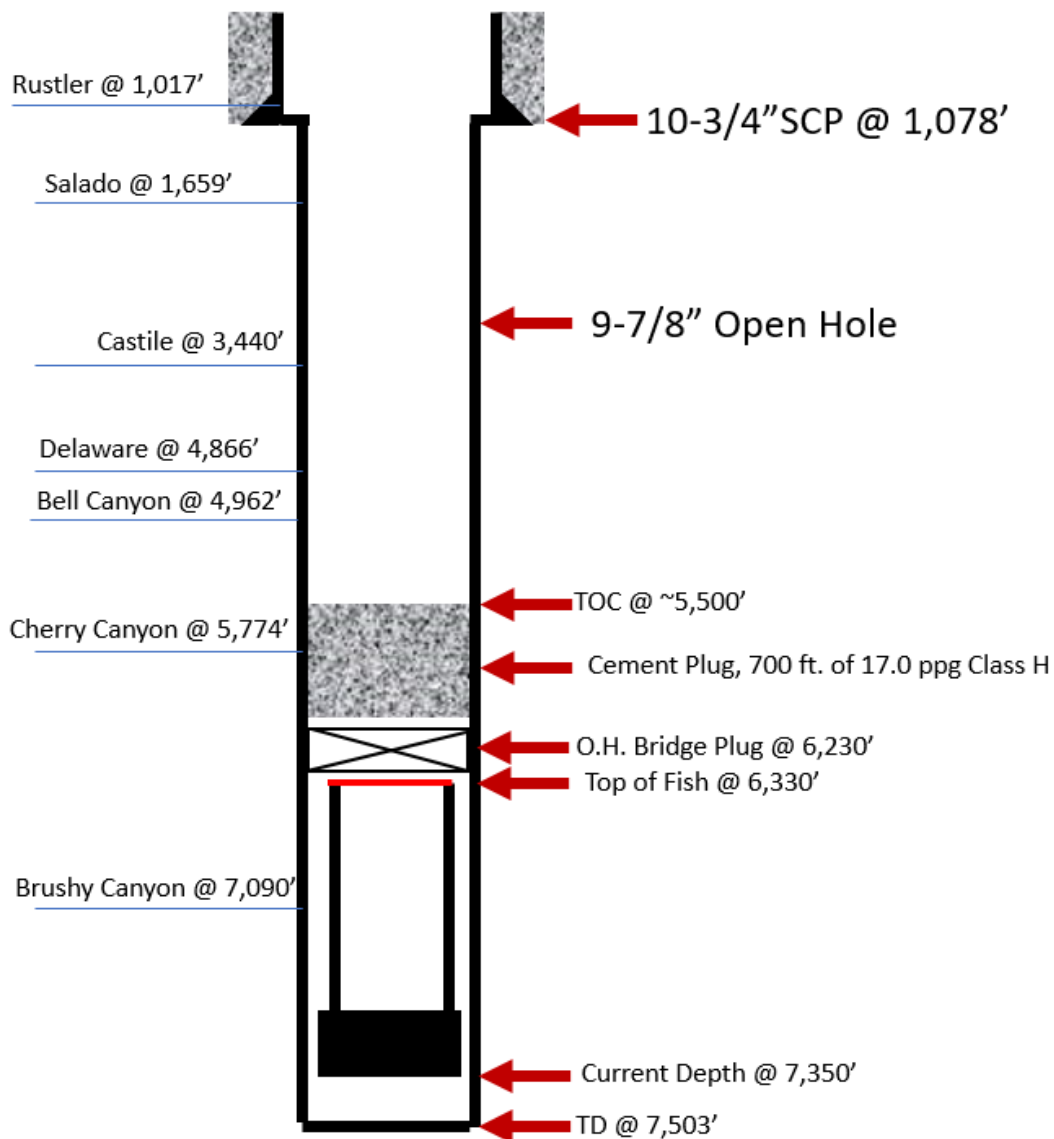
Representative Name: JIM WILSON		
Street Address: 6001 DEAUVILLE BLVD.		
City: MIDLAND	State: TX	Zip: 79710
Phone: (575)631-2442		
Email address: JIM_WILSON@OXY.COM		

BLM Point of Contact

BLM POC Name: JONATHON W SHEPARD	BLM POC Title: Petroleum Engineer
BLM POC Phone: 5752345972	BLM POC Email Address: jshepard@blm.gov
Disposition: Approved	Disposition Date: 03/14/2023
Signature: Jonathon Shepard	

		STACK CATS 25_36 FED COM 31H	
		Current Wellbore	
Wellhead: 13-5/8" 3S ADAPT 10x10		HOLE SIZE	ADDITIONAL INFO
	20"	16" Conductor Pre-installed	
	14.75"	<div>Surface Casing: 10.75" 45.5# J55 BTC</div> <div>ID/Drift: 9.95" / 9.875"</div> <div>Conn OD: 11.75"</div> <div>Burst: 3580 psi</div> <div>Collapse: 2090 psi</div> <div>Axial: 1040body, 1063conn</div> <div>Pre-set by Transcend</div> <div>Cement to Surface</div> <div>1078ft MD/1078 ft TVD,</div> <div>TD Criteria: Into Rustler/Above Salt</div>	
	9.875"	<div>Intermediate Casing: 7.625" 26.4# L80HC BTC</div> <div>ID/Drift: 6.969" / 6.844"</div> <div>Conn OD: 8.5"</div> <div>Burst: 6020 psi</div> <div>Collapse: 4320 psi</div> <div>Axial: 602body, 635conn</div> <div>If Total losses occur in the intermediate, swap to:</div> <div>- Any water down the drill pipe to keep flow rate</div> <div>- Saturated brine down backside only for to maintain control of well</div> <div>11438ft MD/11362 ft TVD,</div> <div>TD Criteria: 100' above KOP</div>	
	6.75"	<div>Vert. Prod: 5.5" 20# P110ICY Wedge 461</div> <div>ID/Drift: 4.778" / 4.653"</div> <div>Conn OD: 6.05"</div> <div>Burst: 14360 psi</div> <div>Collapse: 12300 psi</div> <div>Axial: 729body, 729conn</div> <div>Lat. Prod: 5.5" 20# P110ICY Wedge 461</div> <div>ID/Drift: 4.778" / 4.653"</div> <div>Conn OD: 6.05"</div> <div>Burst: 14360 psi</div> <div>Collapse: 12300 psi</div> <div>Axial: 729body, 729conn</div> <div>22761ft MD/12260 ft TVD,</div> <div>TD Criteria: Wolfcamp X</div>	

STACK CATS 25 36 FED COM 31H
Proposed Wellbore Diagram



District I
1625 N. French Dr., Hobbs, NM 88240
Phone:(575) 393-6161 Fax:(575) 393-0720
District II
811 S. First St., Artesia, NM 88210
Phone:(575) 748-1283 Fax:(575) 748-9720
District III
1000 Rio Brazos Rd., Aztec, NM 87410
Phone:(505) 334-6178 Fax:(505) 334-6170
District IV
1220 S. St Francis Dr., Santa Fe, NM 87505
Phone:(505) 476-3470 Fax:(505) 476-3462

State of New Mexico
Energy, Minerals and Natural Resources
Oil Conservation Division
1220 S. St Francis Dr.
Santa Fe, NM 87505

CONDITIONS

Action 198029

CONDITIONS

Operator: OXY USA INC P.O. Box 4294 Houston, TX 772104294	OGRID: 16696
	Action Number: 198029
	Action Type: [C-103] NOI Change of Plans (C-103A)

CONDITIONS

Created By	Condition	Condition Date
pkautz	None	3/16/2023