

District I
1625 N. French Dr., Hobbs, NM 88240
District II
1301 W. Grand, Artesia, NM 88210
District III
1000 Rio Brazos Rd., Aztec, NM 87410
District IV
1220 S. St. Francis Dr., Santa Fe, NM 87505

State of New Mexico
Energy, Minerals & Natural Resources Department

Form C-104
Revised Feb 26 2007

Submit to Appropriate District Office

☐ AMENDED REPORT

I. REQUEST FOR ALLOWABLE AND AUTHORIZATION TO TRANSPORT

Operator Name and Address CLEARWATER SWD, LLC P. O. BOX 1476 LOVINGTON, NM 88260		OGRID Number 371101
		Reason for Filing Code/Effective Date 02/23 3324 Net Bbls. of Skim Oil Sold
API Number 30-025-37122	Pool Name SWD;MISS-DEVONIAN	Pool Code 96319
Property Code 315987	Property Name SOUTH VACUUM SWD-1444	Well Number 274

II. Surface Location

UL or Lot	Section	Twnshp	Range	Lot ID	Feet from the	North/South Line	Feet from the	East/West Line	County
P	27	18S	35E		960	SOUTH	693	EAST	LEA

Bottom Hole Location

UL or Lot	Section	Twnshp	Range	Lot ID	Feet from the	North/South Line	Feet from the	East/West Line	County
Lse Code S	Producing Method Code D	Gas Connection Date	C-129 Permit Number	C-129 Effective Date	C-129 Expiration Date				

III. Oil and Gas Transporters

Transporter OGRID	Transporter Name and Address	POD	O/G	POD ULSTR Location and Description
	DORADO OIL COMPANY	4028658	O	

IV. Well Completion Data

Spud Date	Ready Date	TD	PRTD	Perforations	DHC,MC
Hole Size	Casing & Tubing Size	Depth Set	Sacks Cement		

V. Well Test Data

Date New Oil	Gas Delivery Date	Test Date	Test Length	Tbg. Pressure	Csg. Pressure
			24 hrs.		
Choke Size	Oil	Water	Gas	AOF	Test Method

I hereby certify that the rules of the Oil Conservation Division have been complied with and that the information given above is true and complete to the best of my knowledge and belief.

Signature: Debbie McKelvey

Printed name: Debbie McKelvey

Title: Agent

Date: 03/29/23 Phone: 575-392-3575

OIL CONSERVATION DIVISION

Approved by: _____

Title: ACCEPTED FOR RECORD ONLY

Approval Date: _____

DORADO**TRANSPORTATION, LLC****9101 UP RIVER ROAD
CORPUS CHRISTI, TX
78409****REGULAR TICKET**

AREA CODE: 88

PRODUCT

**UN1267, PETROLEUM
CRUDE OIL, 3, PG II**

EST. DRIVER GROSS: 181.50

OPERATOR

CLEARWATER SWD, LLC.

LEASE: 29000294

SOUTH VACUUM #27-4 SWD

STATE ID: 37122

DESTINATION: 215

TRUCK: 474 TRAILER: 444

DATE: 02/02/2023

TICKET: 02922364

TANK NO.: 00501 HEIGHT: 16 SIZE: 500

OIL LEVEL

GAUGE	TEMP	FT.	IN.	FRACT.
HIGH	40	12	06	0/4
LOW	40	07	00	0/4

OBSERVED GRAVITY & TEMP.

B.S. & W. %

45.0

40

00.80

B.S. & W.

FEET

IN.

MEASURE

00

00

SEAL OFF

SEAL ON

294379

294606

DATE

TIME

02/02

12:56

ON

GRADO, SAMUEL

X

OPERATOR'S WITNESS

DATE

TIME

02/02

12:59

OFF

GRADO, SAMUEL

X

OPERATOR'S WITNESS

REMARKS:

THIS TICKET COVERS ALL CLAIMS FOR
ALLOWANCE. THE OIL REPRESENTED BY
THIS TICKET WAS RECEIVED AND RUN
AS THE PROPERTY OF
Dorado Transportation, LLC

EMERGENCY CONTACT:**1-800-424-9300****CHEMTREC**

COPY 4

DORADO**TRANSPORTATION, LLC****9101 UP RIVER ROAD
CORPUS CHRISTI, TX
78409****REGULAR TICKET**

AREA CODE: 80

PRODUCT

**UN1267, PETROLEUM
CRUDE OIL, 3, PG II**

EST. DRIVER GROSS: 181.50

OPERATOR

CLEARWATER SWD, LLC.

LEASE: 29000294

SOUTH VACUUM #27-4 SWD

STATE ID: 37122

DESTINATION: 215

TRUCK: 474 TRAILER: 444

DATE: 02/02/2023

TICKET: 02922365

TANK NO.: 00501 HEIGHT: 16 SIZE: 500

OIL LEVEL

GAUGE TEMP FT. IN. FRACT.

HIGH 42 07 00 0/4

LOW 42 01 06 0/4

OBSERVED GRAVITY & TEMP.

B.S. & W. %

45.0

42

00.20

B.S. & W.

FEET

IN.

MEASURE

00

08

SEAL OFF

SEAL ON

294686

294689

DATE

TIME

02/02

15:40

ON

GRADO, SAMUEL

X

OPERATOR'S WITNESS

DATE

TIME

02/02

15:52

OFF

GRADO, SAMUEL

X

OPERATOR'S WITNESS

REMARKS:

THIS TICKET COVERS ALL CLAIMS FOR
ALLOWANCE. THE OIL REPRESENTED BY
THIS TICKET WAS RECEIVED AND RUN
AS THE PROPERTY OF
Dorado Transportation, LLC

EMERGENCY CONTACT:**1-800-424-9300****CHEMTREC**

COPY 1

DORADO

TRANSPORTATION, LLC

9101 UP RIVER ROAD
CORPUS CHRISTI, TX
78409

REGULAR TICKET

AREA CODE:80

PRODUCT

UN1267, PETROLEUM
CRUDE OIL, 3, PG II

EST. DRIVER GROSS: 180.81

OPERATOR

CLEARWATER SMD, LLC.

LEASE: 29000294

SOUTH VACUUM #27-4 SMD

STATE ID: 37122

DESTINATION: 215

TRUCK: 460 TRAILER: 410

DATE: 02/02/2023

TICKET: 02932566

TANK NO.: 00502 HEIGHT: 16 SIZE: 500

OIL LEVEL

GAUGE	TEMP	FT.	IN.	FRACT.
HIGH	36	13	05	1/4
LOW	36	07	11	2/4

OBSERVED GRAVITY & TEMP.

B.S.& W. %

49.6

36

00.10

B.S.& W.

FEET

IN.

MEASURE

00

06

SEAL OFF

SEAL ON

294780

294942

DATE

TIME

02/02

10:15

ON

Patterson, Cecil

X

OPERATOR'S WITNESS

DATE

TIME

02/02

10:31

OFF

Patterson, Cecil

X

OPERATOR'S WITNESS

REMARKS:

THIS TICKET COVERS ALL CLAIMS FOR
ALLOWANCE. THE OIL REPRESENTED BY
THIS TICKET WAS RECEIVED AND RUN
AS THE PROPERTY OF
Dorado Transportation, LLC

EMERGENCY CONTACT:

1-800-424-9300

CHEMTREC

COPY 1

DORADO

TRANSPORTATION, LLC

9101 UP RIVER ROAD
CORPUS CHRISTI, TX
78409

REGULAR TICKET

AREA CODE: 88

PRODUCT

UN1267, PETROLEUM
CRUDE OIL, 3, PG II

EST. DRIVER GROSS: 180.12

OPERATOR

CLEARWATER SMD, LLC.

LEASE: 29000294

SOUTH VACUUM #27-4 SMD

STATE ID: 37122

DESTINATION: 214

TRUCK: 460 TRAILER: 410

DATE: 02/02/2023

TICKET: 02932567

TANK NO.: 00502 HEIGHT: 16 SIZE: 500

OIL LEVEL

GAUGE	TEMP	FT.	IN.	FRACT.
HIGH	44	07	11	2/4
LOW	44	02	06	0/4

OBSERVED GRAVITY & TEMP.

50.0 44

B.S. & W. %

00.10

B.S. & W.	FEET	IN.
MEASURE	00	06

SEAL OFF	SEAL ON
294942	294943

DATE
TIME
02/02
12:16

ON

Patterson, Cecil

X

OPERATOR'S WITNESS

DATE
TIME
02/02
12:28

OFF

Patterson, Cecil

X

OPERATOR'S WITNESS

REMARKS:

THIS TICKET COVERS ALL CLAIMS FOR
ALLOWANCE. THE OIL REPRESENTED BY
THIS TICKET WAS RECEIVED AND RUN
AS THE PROPERTY OF
Dorado Transportation, LLC

EMERGENCY CONTACT:

1-800-424-9300

CHEMTREC

COPY 1

DORADO**TRANSPORTATION, LLC****9101 UP RIVER ROAD****CORPUS CHRISTI, TX****78409****REGULAR TICKET**

AREA CODE: 80

PRODUCT

**UN1267, PETROLEUM
CRUDE OIL, 3, PG II**

EST. DRIVER GROSS: 181.50

OPERATOR

CLEARWATER SWD, LLC.

LEASE: 29000294

SOUTH VACUUM #27-4 SWD

STATE ID: 37122

DESTINATION: 215

TRUCK: 474 TRAILER: 444

DATE: 02/05/2023

TICKET: 02922367

TANK NO.: 00502 HEIGHT: 15 SIZE: 500

OIL LEVEL

GAUGE	TEMP	FT.	IN.	FRACT.
HIGH	50	13	03	0/4
LOW	50	07	09	0/4

OBSERVED GRAVITY & TEMP.

48.0

50

B.S. & W. %

00.20

B.S. & W.

FEET

IN.

MEASURE

00

08

SEAL OFF

294943

SEAL ON

294690

DATE

TIME

02/05

08:58

ON

GRADO, SAMUEL

X

OPERATOR'S WITNESS

DATE

TIME

02/05

09:00

OFF

GRADO, SAMUEL

X

OPERATOR'S WITNESS

REMARKS:

THIS TICKET COVERS ALL CLAIMS FOR
ALLOWANCE. THE OIL REPRESENTED BY
THIS TICKET WAS RECEIVED AND RUN
AS THE PROPERTY OF
Dorado Transportation, LLC

EMERGENCY CONTACT:**1-800-424-9300****CHEMTREC**

COPY 5

DORADO**TRANSPORTATION, LLC****9101 UP RIVER ROAD
CORPUS CHRISTI, TX
78409****REGULAR TICKET**

PRODUCT

AREA CODE:80

**UN1267, PETROLEUM
CRUDE OIL, 3, PG II**

EST. DRIVER GROSS: 181.50

OPERATOR

CLEARWATER SWD, LLC.

LEASE: 29000294

SOUTH VACUUM #27-4 SWD

STATE ID: 37122

DESTINATION: 215

TRUCK: 474 TRAILER: 444

DATE: 02/05/2023

TICKET: 02922368

TANK NO.: 00502 HEIGHT: 15 SIZE: 500

OIL LEVEL

GAUGE	TEMP	FT.	IN.	FRACT.
HIGH	52	07	09	0/4
LOW	52	02	03	0/4

OBSERVED GRAVITY & TEMP.

B.S.& W. %

48.0

52

00.20

B.S.& W.

FEET

IN.

MEASURE

00

00

SEAL OFF
294690SEAL ON
294684DATE
TIME
02/05
11:09ON 
GRADO, SAMUEL

X

OPERATOR'S WITNESS

DATE
TIME
02/05
11:12OFF 
GRADO, SAMUEL

X

OPERATOR'S WITNESS

REMARKS:

THIS TICKET COVERS ALL CLAIMS FOR
ALLOWANCE. THE OIL REPRESENTED BY
THIS TICKET WAS RECEIVED AND RUN
AS THE PROPERTY OF
Dorado Transportation, LLC

EMERGENCY CONTACT:**1-800-424-9300****CHEMTREC**

COPY 2

DORADO

TRANSPORTATION, LLC
9101 UP RIVER ROAD
CORPUS CHRISTI, TX
78409

REGULAR TICKET

AREA CODE: 88

PRODUCT

UN1267, PETROLEUM
CRUDE OIL, 3, PG II

EST. DRIVER GROSS: 181.50

OPERATOR

CLEARWATER SWD, LLC.

LEASE: 29000294

SOUTH VACUUM #27-4 SWD

STATE ID: 37122

DESTINATION: 215

TRUCK: 474 TRAILER: 444

DATE: 02/08/2023

TICKET: 02922379

TANK NO.: 00501 HEIGHT: 15 SIZE: 500

OIL LEVEL

GAUGE	TEMP	FT.	IN.	FRACT.
HIGH	46	07	05	0/4
LOW	46	01	11	0/4

OBSERVED GRAVITY & TEMP.

B.S. & W. %

48.0 46

00.20

B.S. & W.	FEET	IN.
MEASURE	00	00

SEAL OFF
294951SEAL ON
294603DATE
TIME
02/08
08:54

ON

GRADO, SAMUEL

X

OPERATOR'S WITNESS

DATE
TIME
02/08
08:57

OFF

GRADO, SAMUEL

X

OPERATOR'S WITNESS

REMARKS:

THIS TICKET COVERS ALL CLAIMS FOR
ALLOWANCE. THE OIL REPRESENTED BY
THIS TICKET WAS RECEIVED AND RUN
AS THE PROPERTY OF
Dorado Transportation, LLC

EMERGENCY CONTACT:**1-800-424-9300****CHEMTREC**



COPY 1

DORADO
TRANSPORTATION, LLC9101 UP RIVER ROAD
CORPUS CHRISTI, TX
78409**REGULAR TICKET**PRODUCT
UN1267, PETROLEUM
CRUDE OIL, 3, PG II
EST. DRIVER GROSS: 181.50OPERATOR
CLEARWATER SWD, LLC.
LEASE: 29000294
SOUTH VACUUM #27-4 SWD
STATE ID: 37122DESTINATION: 215
TRUCK: 460 TRAILER: 410
DATE: 02/08/2023 TICKET: 02932575
TANK NO.: 00501 HEIGHT: 16 SIZE: 500**OIL LEVEL**

GAUGE	TEMP	FT.	IN.	FRACT.
HIGH	40	12	11	0/4
LOW	40	07	05	0/4

OBSERVED GRAVITY & TEMP.	B.S. & W. %
47.0 40	00.40

B.S. & W.	FEET	IN.
MEASURE	00	08

SEAL OFF
294689
SEAL ON
294951ON 
Patterson, Cecil
DATE
TIME
02/08
06:58X
OPERATOR'S WITNESSOFF 
Patterson, Cecil
DATE
TIME
02/08
07:08X
OPERATOR'S WITNESS**REMARKS:**THIS TICKET COVERS ALL CLAIMS FOR
ALLOWANCE. THE OIL REPRESENTED BY
THIS TICKET WAS RECEIVED AND RUN
AS THE PROPERTY OF
Dorado Transportation, LLC**EMERGENCY CONTACT:**
1-800-424-9300
CHEMTREC

COPY 2

DORADO**TRANSPORTATION, LLC****9101 UP RIVER ROAD
CORPUS CHRISTI, TX
78409****REGULAR TICKET**

AREA CODE: 80

PRODUCT

**UN1267, PETROLEUM
CRUDE OIL, 3, PG II**EST. DRIVER GROSS: ~~187.00~~OPERATOR
CLEARWATER SWD, LLC.
LEASE: 29000294
SOUTH VACUUM #27-4 SWD


181.50

STATE ID: 37122

DESTINATION: 214
TRUCK: 455 TRAILER: 649
DATE: 02/13/2023 TICKET: 02950925
TANK NO.: 00502 HEIGHT: 16 SIZE: 500

OIL LEVEL

GAUGE	TEMP	FT.	IN.	FRACT.
HIGH	54	13	01	0/4
LOW	54	07	07	0/4

OBSERVED GRAVITY & TEMP. B.S. & W. %
55.0 54 00.20B.S. & W. FEET IN.
MEASURE 00 00SEAL OFF SEAL ON
294684 294733ON  DATE
Waters, Brandon TIME
02/13
13:54X
OPERATOR'S WITNESSOFF  DATE
Waters, Brandon TIME
02/13
14:26X
OPERATOR'S WITNESS

REMARKS:

THIS TICKET COVERS ALL CLAIMS FOR
ALLOWANCE. THE OIL REPRESENTED BY
THIS TICKET WAS RECEIVED AND RUN
AS THE PROPERTY OF
Dorado Transportation, LLC**EMERGENCY CONTACT:****1-800-424-9300****CHEMTREC**

COPY 4

DORADO**TRANSPORTATION, LLC****9101 UP RIVER ROAD
CORPUS CHRISTI, TX
78409****REGULAR TICKET**

AREA CODE:80

PRODUCT

**UN1267, PETROLEUM
CRUDE OIL, 3, PG II**

EST. DRIVER GROSS: 184.25

OPERATOR

CLEARWATER SWD, LLC.

LEASE: 29000294

SOUTH VACUUM #27-4 SWD

STATE ID: 37122

DESTINATION: 214

TRUCK: 455 TRAILER: 649

DATE: 02/13/2023

TICKET: 02950926

TANK NO.: 00502 HEIGHT: 16 SIZE: 500

OIL LEVEL

GAUGE	TEMP	FT.	IN.	FRACT.
HIGH	55	07	07	0/4
LOW	55	02	00	0/4

OBSERVED GRAVITY & TEMP.

B.S.& W. %

56.2

55

00.10

B.S.& W.

FEET

IN.

MEASURE

00

00

SEAL OFF

SEAL ON

294733

294732

DATE

TIME

02/13

16:10

ON

Waters, Brandon

X

OPERATOR'S WITNESS

DATE

TIME

02/13

16:49

OFF

Waters, Brandon

X

OPERATOR'S WITNESS

REMARKS:

THIS TICKET COVERS ALL CLAIMS FOR
ALLOWANCE. THE OIL REPRESENTED BY
THIS TICKET WAS RECEIVED AND RUN
AS THE PROPERTY OF
Dorado Transportation, LLC

EMERGENCY CONTACT:**1-800-424-9300****CHEMTREC**

COPY 2

DORADO**TRANSPORTATION, LLC****9101 UP RIVER ROAD
CORPUS CHRISTI, TX
78409****REGULAR TICKET**

AREA CODE:80

PRODUCT

**UN1267, PETROLEUM
CRUDE OIL, 3, PG II**

EST. DRIVER GROSS: 184.25

OPERATOR

CLEARWATER SWD, LLC.

LEASE: 29000294

SOUTH VACUUM #27-4 SWD

STATE ID: 37122

DESTINATION: 215

TRUCK: 455 TRAILER: 649

DATE: 02/14/2023

TICKET: 05312013

TANK NO.: 00501 HEIGHT: 16 SIZE: 500

OIL LEVEL

GAUGE	TEMP	FT.	IN.	FRACT.
HIGH	54	13	08	0/4
LOW	54	08	01	0/4

OBSERVED GRAVITY & TEMP.

B.S. & W. %

53.0

54

00.20

B.S. & W.

FEET

IN.

MEASURE

00

08

SEAL OFF

SEAL ON

294603

294729

DATE

TIME

02/14

11:57

ON

Puente, Andrew

X

OPERATOR'S WITNESS

DATE

TIME

02/14

12:18

OFF

Puente, Andrew

X

OPERATOR'S WITNESS

REMARKS:

THIS TICKET COVERS ALL CLAIMS FOR
ALLOWANCE. THE OIL REPRESENTED BY
THIS TICKET WAS RECEIVED AND RUN
AS THE PROPERTY OF
Dorado Transportation, LLC

EMERGENCY CONTACT:**1-800-424-9300****CHEMTREC**

COPY 5

DORADO

TRANSPORTATION, LLC
9101 UP RIVER ROAD
CORPUS CHRISTI, TX
78409

REGULAR TICKET

AREA CODE:80

PRODUCT

UN1267, PETROLEUM
CRUDE OIL, 3, PG II

EST. DRIVER GROSS: 184.25

OPERATOR

CLEARWATER SMD, LLC.

LEASE: 29000294

SOUTH VACUUM #27-4 SMD

STATE ID: 37122

DESTINATION: 215

TRUCK: 455 TRAILER: 649

DATE: 02/14/2023

TICKET: 05312014

TANK NO.: 00501 HEIGHT: 16 SIZE: 500

OIL LEVEL

GAUGE	TEMP	FT.	IN.	FRACT.
HIGH	56	08	01	0/4
LOW	56	02	06	0/4

OBSERVED GRAVITY & TEMP.

B.S.& W. %

58.0

56

00.20

B.S.& W.

FEET

IN.

MEASURE

00

08

SEAL OFF

SEAL ON

294729

294728

DATE

TIME

02/14

14:04

ON

Puente, Andrew

X

OPERATOR'S WITNESS

DATE

TIME

02/14

14:33

OFF

Puente, Andrew

X

OPERATOR'S WITNESS

REMARKS:

THIS TICKET COVERS ALL CLAIMS FOR
ALLOWANCE. THE OIL REPRESENTED BY
THIS TICKET WAS RECEIVED AND RUN
AS THE PROPERTY OF
Dorado Transportation, LLC

EMERGENCY CONTACT:**1-800-424-9300****CHEMTREC**

COPY 6

DORADO

TRANSPORTATION, LLC
9101 UP RIVER ROAD
CORPUS CHRISTI, TX
78409

REGULAR TICKET

AREA CODE:80

PRODUCT

UN1267, PETROLEUM
CRUDE OIL, 3, PG II

EST. DRIVER GROSS: 181.50

OPERATOR

CLEARWATER SWD, LLC.

LEASE: 29000294

SOUTH VACUUM #27-4 SWD

STATE ID: 37122

DESTINATION: 214

TRUCK: 455 TRAILER: 649

DATE: 02/16/2023

TICKET: 05312018

TANK NO.: 00502 HEIGHT: 16 SIZE: 500

OIL LEVEL

GAUGE	TEMP	FT.	IN.	FRACT.
HIGH	32	13	02	0/4
LOW	32	07	08	0/4

OBSERVED GRAVITY & TEMP.

B.S.& W. %

48.0

32

00.20

B.S.& W.

FEET

IN.

MEASURE

00

08

SEAL OFF

SEAL ON

294732

294723

DATE

TIME

02/16

06:58

ON

Puente, Andrew

X

OPERATOR'S WITNESS

DATE

TIME

02/16

07:15

OFF

Puente, Andrew

X

OPERATOR'S WITNESS

REMARKS:

THIS TICKET COVERS ALL CLAIMS FOR
ALLOWANCE. THE OIL REPRESENTED BY
THIS TICKET WAS RECEIVED AND RUN
AS THE PROPERTY OF
Dorado Transportation, LLC

EMERGENCY CONTACT:

1-800-424-9300

CHEMTREC

COPY 5

DORADO**TRANSPORTATION, LLC****9101 UP RIVER ROAD****CORPUS CHRISTI, TX****78409****REGULAR TICKET**

AREA CODE: 88

PRODUCT

**UN1267, PETROLEUM
CRUDE OIL, 3, PG II**

EST. DRIVER GROSS: 184.25

OPERATOR

CLEARWATER SWD, LLC.

LEASE: 29000294

SOUTH VACUUM #27-4 SWD

STATE ID: 37122

DESTINATION: 214

TRUCK: 455 TRAILER: 649

DATE: 02/16/2023

TICKET: 05312019

TANK NO.: 00502 HEIGHT: 16 SIZE: 500

OIL LEVEL

GAUGE TEMP FT. IN. FRACT.

HIGH 38 07 08 0/4

LOW 38 02 01 0/4

OBSERVED GRAVITY & TEMP.

B.S. & W. %

48.0

38

00.10

B.S. & W.

FEET

IN.

MEASURE

00

08

SEAL OFF

SEAL ON

294723

294722

DATE

TIME

02/16

08:57

ON

Puente, Andrew

X

OPERATOR'S WITNESS

DATE

TIME

02/16

09:22

OFF

Puente, Andrew

X

OPERATOR'S WITNESS

REMARKS:

THIS TICKET COVERS ALL CLAIMS FOR
ALLOWANCE. THE OIL REPRESENTED BY
THIS TICKET WAS RECEIVED AND RUN
AS THE PROPERTY OF
Dorado Transportation, LLC

EMERGENCY CONTACT:**1-800-424-9300****CHEMTREC**

COPY 4

DORADO**TRANSPORTATION, LLC****9101 UP RIVER ROAD
CORPUS CHRISTI, TX
78409****REGULAR TICKET**

AREA CODE: 80

PRODUCT

**UN1267, PETROLEUM
CRUDE OIL, 3, PG II**

EST. DRIVER GROSS: 190.44

OPERATOR

CLEARWATER SMD, LLC.

LEASE: 29000294

SOUTH VACUUM #27-4 SMD

STATE ID: 37122

DESTINATION: 215

TRUCK: 456 TRAILER: 448

DATE: 02/19/2023

TICKET: 05331034

TANK NO.: 00501 HEIGHT: 16 SIZE: 0500

OIL LEVEL

GAUGE	TEMP	FT.	IN.	FRACT.
HIGH	54	13	05	2/4
LOW	54	07	08	2/4

OBSERVED GRAVITY & TEMP.

49.2

54

B.S. & W. %

00.30

B.S. & W.

FEET

IN.

MEASURE

00

08

SEAL OFF

SEAL ON

294728

278254

DATE

TIME

02/19

22:54

ON

CAUDLE, JOSEPH

X

OPERATOR'S WITNESS

DATE

TIME

02/19

22:56

OFF

CAUDLE, JOSEPH

X

OPERATOR'S WITNESS

REMARKS:

THIS TICKET COVERS ALL CLAIMS FOR
ALLOWANCE. THE OIL REPRESENTED BY
THIS TICKET WAS RECEIVED AND RUN
AS THE PROPERTY OF
Dorado Transportation, LLC

EMERGENCY CONTACT:**1-800-424-9300****CHEMTREC**

COPY 4

DORADO

TRANSPORTATION, LLC
9101 UP RIVER ROAD
CORPUS CHRISTI, TX
78409

REGULAR TICKET

AREA CODE: 88

PRODUCT

UN1267, PETROLEUM
CRUDE OIL, 3, PG II

EST. DRIVER GROSS: 194.58

OPERATOR

CLEARWATER SWD, LLC.

LEASE: 29000294

SOUTH VACUUM #27-4 SWD

STATE ID: 37122

DESTINATION: 215

TRUCK: 456 TRAILER: 448

DATE: 02/20/2023

TICKET: 05331035

TANK NO.: 00501 HEIGHT: 16 SIZE: 0500

OIL LEVEL

GAUGE	TEMP	FT.	IN.	FRACT.
HIGH	53	07	08	2/4
LOW	53	01	10	0/4

OBSERVED GRAVITY & TEMP.

B.S. & W. %

49.4

53

00.10

B.S. & W. FEET IN.

MEASURE 00 08

SEAL OFF SEAL ON

278254 278252

DATE

TIME

02/20

00:57

ON 
CAUDLE, JOSEPH

X

OPERATOR'S WITNESS

DATE

TIME

02/20

00:59

OFF 
CAUDLE, JOSEPH

X

OPERATOR'S WITNESS

REMARKS:

THIS TICKET COVERS ALL CLAIMS FOR
ALLOWANCE. THE OIL REPRESENTED BY
THIS TICKET WAS RECEIVED AND RUN
AS THE PROPERTY OF
Dorado Transportation, LLC

EMERGENCY CONTACT:**1-800-424-9300****CHEMTREC**

COPY 4

DORADO**TRANSPORTATION, LLC****9101 UP RIVER ROAD
CORPUS CHRISTI, TX
78409****REGULAR TICKET**

AREA CODE: 80

PRODUCT**UN1267, PETROLEUM
CRUDE OIL, 3, PG II**

EST. DRIVER GROSS: 184.25

OPERATOR

CLEARWATER SMD, LLC.

LEASE: 29000294

SOUTH VACUUM #27-4 SMD

STATE ID: 37122

DESTINATION: 215

TRUCK: 455 TRAILER: 649

DATE: 02/25/2023

TICKET: 05312046

TANK NO.: 00501 HEIGHT: 16 SIZE: 500

OIL LEVEL

GAUGE	TEMP	FT.	IN.	FRACT.
HIGH	58	13	07	0/4
LOW	58	08	00	0/4

OBSERVED GRAVITY & TEMP.

B.S. & W. %

55.0

58

00.10

B.S. & W.

FEET

IN.

MEASURE

00

00

SEAL OFF

SEAL ON

278252

294859

DATE

TIME

02/25

13:00

ON

Puente, Andrew

X

OPERATOR'S WITNESS

DATE

TIME

02/25

13:28

OFF

Puente, Andrew

X

OPERATOR'S WITNESS

REMARKS:

THIS TICKET COVERS ALL CLAIMS FOR
ALLOWANCE. THE OIL REPRESENTED BY
THIS TICKET WAS RECEIVED AND RUN
AS THE PROPERTY OF
Dorado Transportation, LLC

EMERGENCY CONTACT:**1-800-424-9300****CHEMTREC**

COPY 4

DORADO**TRANSPORTATION, LLC****9101 UP RIVER ROAD
CORPUS CHRISTI, TX
78409****REGULAR TICKET**

AREA CODE:80

PRODUCT

**UN1267, PETROLEUM
CRUDE OIL, 3, PG II**

EST. DRIVER GROSS: 181.50

OPERATOR

CLEARWATER SWD, LLC.

LEASE: 29000294

SOUTH VACUUM #27-4 SWD

STATE ID: 37122

DESTINATION: 215

TRUCK: 455 TRAILER: 649

DATE: 02/25/2023

TICKET: 05312047

TANK NO.: 00501 HEIGHT: 16 SIZE: 500

OIL LEVEL

GAUGE	TEMP	FT.	IN.	FRACT.
HIGH	56	08	08	0/4
LOW	56	02	06	0/4

OBSERVED GRAVITY & TEMP.

B.S.& W. %

56.0

56

00.10

B.S.& W.	FEET	IN.
MEASURE	00	08

SEAL OFF

SEAL ON

294859

294858

DATE

TIME

02/25

15:34

ON

Puente, Andrew

X

OPERATOR'S WITNESS

DATE

TIME

02/25

16:02

OFF

Puente, Andrew

X

OPERATOR'S WITNESS

REMARKS:

THIS TICKET COVERS ALL CLAIMS FOR
ALLOWANCE. THE OIL REPRESENTED BY
THIS TICKET WAS RECEIVED AND RUN
AS THE PROPERTY OF
Dorado Transportation, LLC

EMERGENCY CONTACT:**1-800-424-9300****CHEMTREC**

COPY 5

District I
1625 N. French Dr., Hobbs, NM 88240
Phone:(575) 393-6161 Fax:(575) 393-0720
District II
811 S. First St., Artesia, NM 88210
Phone:(575) 748-1283 Fax:(575) 748-9720
District III
1000 Rio Brazos Rd., Aztec, NM 87410
Phone:(505) 334-6178 Fax:(505) 334-6170
District IV
1220 S. St Francis Dr., Santa Fe, NM 87505
Phone:(505) 476-3470 Fax:(505) 476-3462

State of New Mexico
Energy, Minerals and Natural Resources
Oil Conservation Division
1220 S. St Francis Dr.
Santa Fe, NM 87505

ACKNOWLEDGMENTS

Action 201929

ACKNOWLEDGMENTS

Operator: CLEARWATER SWD, LLC P.O. Box 1476 Lovington, NM 88260	OGRID: 371101
	Action Number: 201929
	Action Type: [C-104] Transport Authorization (C-104)

ACKNOWLEDGMENTS

<input checked="" type="checkbox"/>	I hereby certify that the required Water Use Report has been, or will be, submitted for this wells completion.
<input checked="" type="checkbox"/>	I hereby certify that the required FracFocus disclosure has been, or will be, submitted for this wells completion.

District I
1625 N. French Dr., Hobbs, NM 88240
Phone:(575) 393-6161 Fax:(575) 393-0720
District II
811 S. First St., Artesia, NM 88210
Phone:(575) 748-1283 Fax:(575) 748-9720
District III
1000 Rio Brazos Rd., Aztec, NM 87410
Phone:(505) 334-6178 Fax:(505) 334-6170
District IV
1220 S. St Francis Dr., Santa Fe, NM 87505
Phone:(505) 476-3470 Fax:(505) 476-3462

State of New Mexico
Energy, Minerals and Natural Resources
Oil Conservation Division
1220 S. St Francis Dr.
Santa Fe, NM 87505

CONDITIONS

Action 201929

CONDITIONS

Operator: CLEARWATER SWD, LLC P.O. Box 1476 Lovington, NM 88260	OGRID: 371101
	Action Number: 201929
	Action Type: [C-104] Transport Authorization (C-104)

CONDITIONS

Created By	Condition	Condition Date
plmartinez	ACCEPTED FOR RECORD ONLY	4/3/2023