

Well Name: TOMAHAWK WC UNIT	Well Location: T24S / R28E / SEC 19 / SWSE / 32.197303 / -104.122551	County or Parish/State: EDDY / NM
Well Number: 706H	Type of Well: OIL WELL	Allottee or Tribe Name:
Lease Number: NMNM92757	Unit or CA Name:	Unit or CA Number:
US Well Number: 300154758500X1	Well Status: Approved Application for Permit to Drill	Operator: COG OPERATING LLC

Notice of Intent

Sundry ID: 2652504

Type of Submission: Notice of Intent	Type of Action: Other
Date Sundry Submitted: 01/13/2022	Time Sundry Submitted: 12:39
Date proposed operation will begin: 01/13/2022	

Procedure Description: COG Operating requests an amendment to our facility plan for the Tomahawk WC Unit to reflect re-routed flowlines as depicted on the attached plats. Production will be taken to the Tomahawk Fed 20 O CTB We will lay 1, 6-inch, buried, 1500 psi, steel oil trunk line We will lay 1, 10-inch, buried, 1440 psi, steel gas trunk line We will lay 2, 10-inch, buried, 250 psi, water disposal lines Main line total length is 6950.6 ft.

Surface Disturbance

Is any additional surface disturbance proposed?: No

NOI Attachments

Procedure Description

- 21_978_TOMAHAWK_FED_20_O_CTB_PIPELINE_LAND_STATUS_20220113123817.pdf
- 21_978_TOMAHAWK_FED_20_O_CTB_PIPELINE_2_20220113123817.pdf
- 21_978_TOMAHAWK_FED_20_O_CTB_PIPELINE_1_20220113123817.pdf
- 21_978_TOMAHAWK_FED_20_O_CTB_PIPELINE_IMAGERY_20220113123817.pdf

Well Name: TOMAHAWK WC UNIT	Well Location: T24S / R28E / SEC 19 / SWSE / 32.197303 / -104.122551	County or Parish/State: EDDY / NM
Well Number: 706H	Type of Well: OIL WELL	Allottee or Tribe Name:
Lease Number: NMNM92757	Unit or CA Name:	Unit or CA Number:
US Well Number: 300154758500X1	Well Status: Approved Application for Permit to Drill	Operator: COG OPERATING LLC

Operator

I certify that the foregoing is true and correct. Title 18 U.S.C. Section 1001 and Title 43 U.S.C. Section 1212, make it a crime for any person knowingly and willfully to make to any department or agency of the United States any false, fictitious or fraudulent statements or representations as to any matter within its jurisdiction. Electronic submission of Sundry Notices through this system satisfies regulations requiring a

Operator Electronic Signature: STAN WAGNER
Signed on: JAN 13, 2022 12:38 PM
Name: COG OPERATING LLC
Title: Regulatory Advisor
Street Address: 600 WEST ILLINOIS AVE
City: MIDLAND State: TX
Phone: (432) 253-9685
Email address: STAN.S.WAGNER@CONOCOPHILLIPS.COM

Field

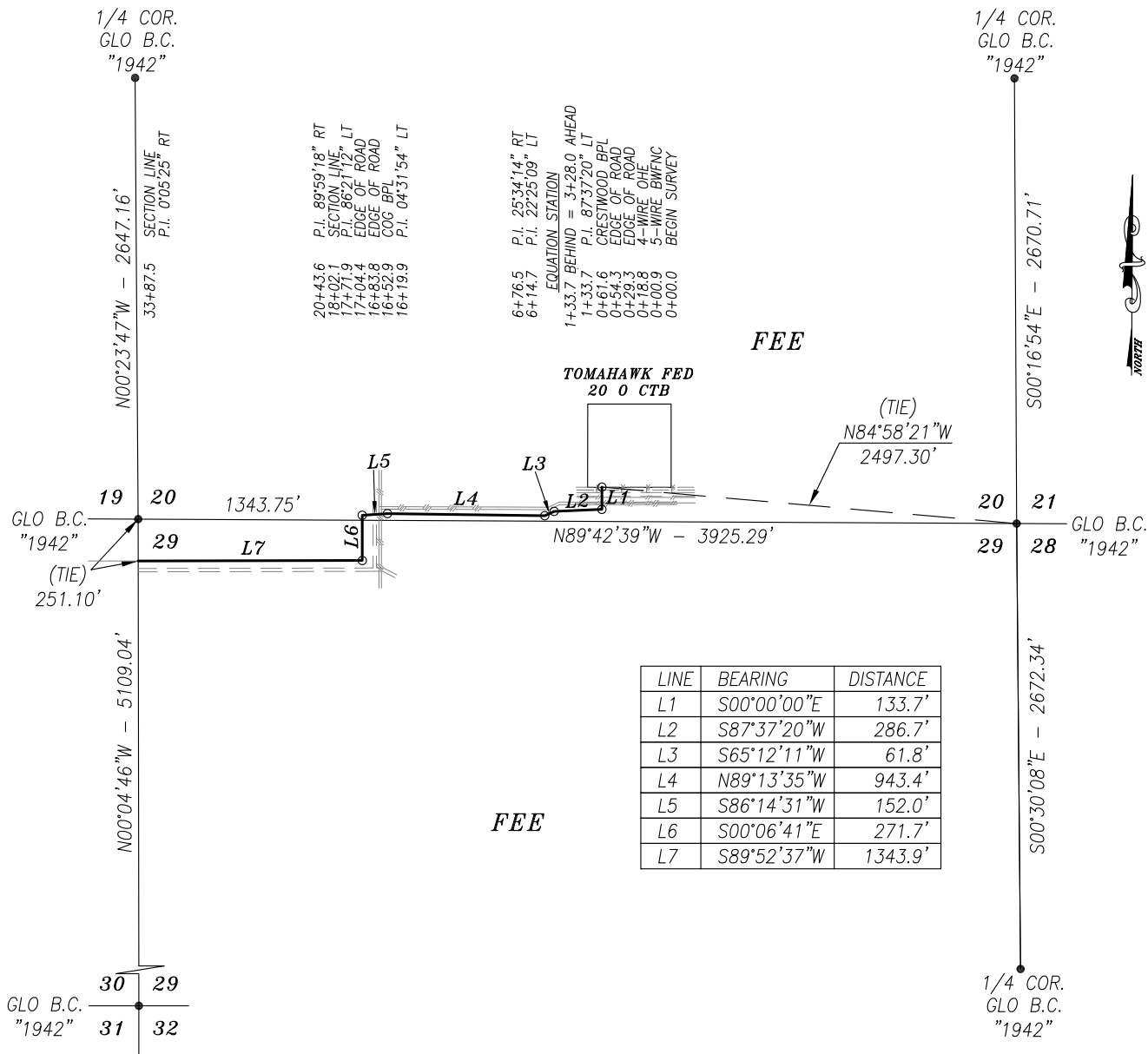
Representative Name: Gerald Herrera
Street Address: 2208 West Main Street
City: Artesia State: NM Zip: 88210
Phone: (432)260-7399
Email address: Gerald.A.Herrera@conocophillips.com

BLM Point of Contact

BLM POC Name: CODY LAYTON
BLM POC Title: Assistant Field Manager Lands & Minerals
BLM POC Phone: 5752345959
BLM POC Email Address: clayton@blm.gov
Disposition: Approved
Disposition Date: 01/21/2022
Signature: Cody R. Layton

PIPELINE PLAT
CONOCO PHILLIPS COMPANY

A PROPOSED OIL, WATER, AND GAS LINE FOR THE
TOMAHAWK FEDERAL 20 0 CENTRAL TANKBATTERY IN
SECTIONS 20 & 29, TOWNSHIP 24 SOUTH, RANGE 28 EAST, N.M.P.M.,
EDDY COUNTY, NEW MEXICO.



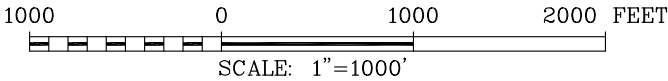
DESCRIPTION

A STRIP OF LAND 30.0 FEET WIDE AND 3193.2 FEET OR 193.53 RODS OR 0.605 MILES IN LENGTH CROSSING FEE LAND IN SECTIONS 20 & 29, TOWNSHIP 24 SOUTH, RANGE 28 EAST, EDDY COUNTY, NEW MEXICO AND BEING 15.0 FEET LEFT AND 15.0 FEET RIGHT OF THE ABOVE PLATTED CENTERLINE SURVEY.

BASIS OF BEARING:
BEARINGS SHOWN HEREON ARE MERCATOR GRID AND CONFORM TO THE NEW MEXICO COORDINATE SYSTEM "NEW MEXICO EAST ZONE" NORTH AMERICAN DATUM 1983. DISTANCES ARE SURFACE VALUES.

CERTIFICATION
I, CHAD HARCROW, A NEW MEXICO REGISTERED PROFESSIONAL SURVEYOR CERTIFY THAT I DIRECTED AND AM RESPONSIBLE FOR THIS SURVEY, THAT THIS SURVEY IS TRUE AND CORRECT TO THE BEST OF MY KNOWLEDGE AND BELIEF, AND THIS SURVEY AND PLAT MEET THE MINIMUM STANDARDS FOR SURVEYING IN NEW MEXICO.

HARCROW SURVEYING, LLC
2316 W. MAIN ST, ARTESIA, N.M. 88210
PH: (575) 746-2158
c.harcrow@harcrowsurveying.com



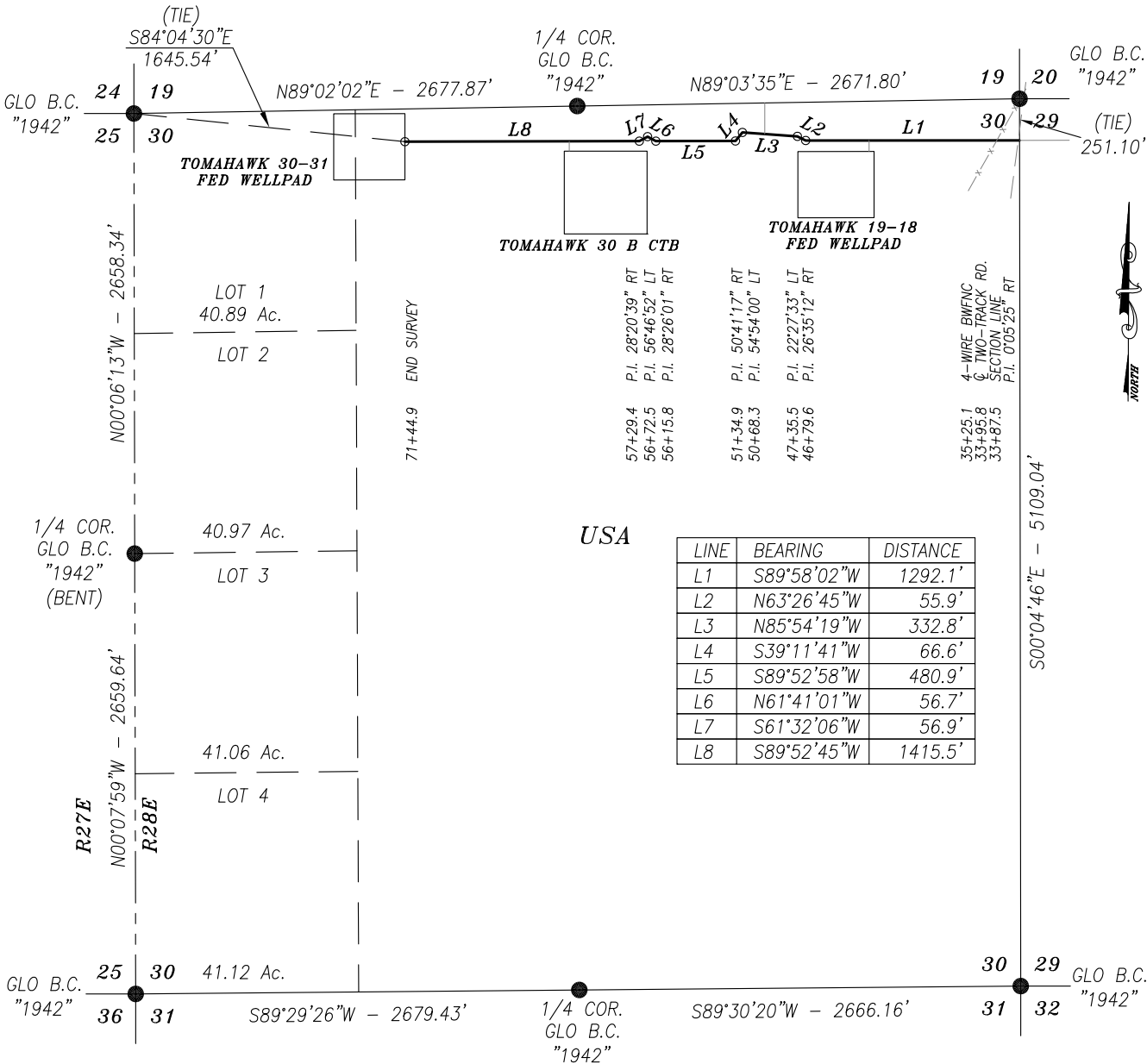
CONOCO PHILLIPS COMPANY

SURVEY OF A PROPOSED PIPELINE LOCATED IN
SECTIONS 20 & 29, TOWNSHIP 24 SOUTH, RANGE 28
EAST, NMPM, EDDY COUNTY, NEW MEXICO

SURVEY DATE: DEC. 8, 2021	PIPELINE
DRAFTING DATE: DEC. 9, 2021	PAGE 1 OF 2
APPROVED BY: CH	DRAWN BY: WN
	FILE: 21-978

PIPELINE PLAT
CONOCO PHILLIPS COMPANY

A PROPOSED OIL, WATER, AND GAS LINE FOR THE
TOMAHAWK FEDERAL 20 O CENTRAL TANKBATTERY IN
SECTION 30, TOWNSHIP 24 SOUTH, RANGE 28 EAST, N.M.P.M.,
EDDY COUNTY, NEW MEXICO.



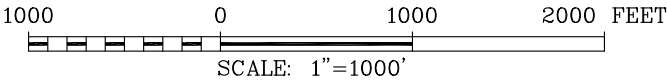
DESCRIPTION

A STRIP OF LAND 30.0 FEET WIDE AND 3757.4 FEET OR 227.72 RODS OR 0.712 MILES IN LENGTH CROSSING FEE LAND IN SECTION 30, TOWNSHIP 24 SOUTH, RANGE 28 EAST, EDDY COUNTY, NEW MEXICO AND BEING 15.0 FEET LEFT AND 15.0 FEET RIGHT OF THE ABOVE PLATTED CENTERLINE SURVEY.

BASIS OF BEARING:
BEARINGS SHOWN HEREON ARE MERCATOR GRID AND CONFORM TO THE NEW MEXICO COORDINATE SYSTEM "NEW MEXICO EAST ZONE" NORTH AMERICAN DATUM 1983. DISTANCES ARE SURFACE VALUES.

CERTIFICATION
I, CHAD HARCROW, A NEW MEXICO REGISTERED PROFESSIONAL SURVEYOR CERTIFY THAT I DIRECTED AND AM RESPONSIBLE FOR THIS SURVEY, THAT THIS SURVEY IS TRUE AND CORRECT TO THE BEST OF MY KNOWLEDGE AND BELIEF, AND THIS SURVEY AND PLAT MEET THE MINIMUM STANDARDS FOR SURVEYING IN NEW MEXICO.

HARCROW SURVEYING, LLC
2316 W. MAIN ST, ARTESIA, N.M. 88210
PH: (575) 746-2158
c.harcrow@harcrowsurveying.com



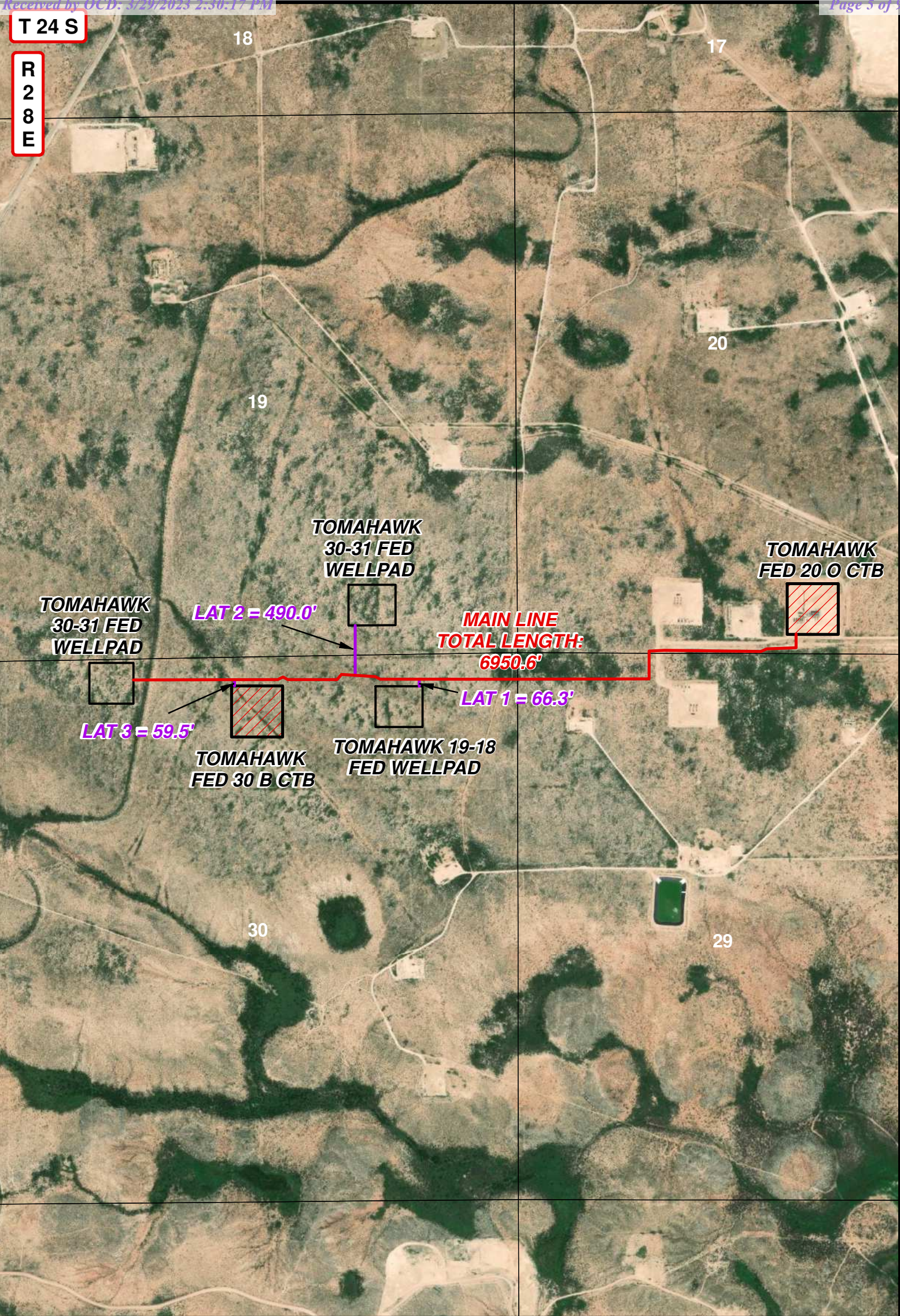
CONOCO PHILLIPS COMPANY	
SURVEY OF A PROPOSED PIPELINE LOCATED IN SECTION 30, TOWNSHIP 24 SOUTH, RANGE 28 EAST, NMPM, EDDY COUNTY, NEW MEXICO	
SURVEY DATE: DEC. 8, 2021	PIPELINE
DRAFTING DATE: DEC. 9, 2021	PAGE 2 OF 2
APPROVED BY: CH	DRAWN BY: WN
FILE: 21-978	



Chad Harcrow
CHAD HARCROW N.M.P.S. NO. 17777
1/4/21
DATE

T 24 S

R 28 E

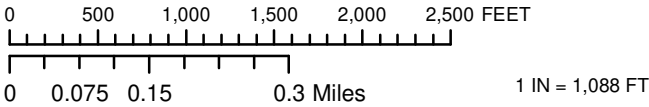


LEGEND

- WELL
- WELLPAD
- TANK BATTERY
- PIPELINE
- LATERAL

TOMAHAWK FEDERAL 20 O CTB PIPELINE

SECTION: SEE MAP TOWNSHIP: 24 S. RANGE: 28 E.
STATE: NEW MEXICO COUNTY: LEA SURVEY: N.M.P.M
W.O. # 21-978 LEASE: TOMAHAWK



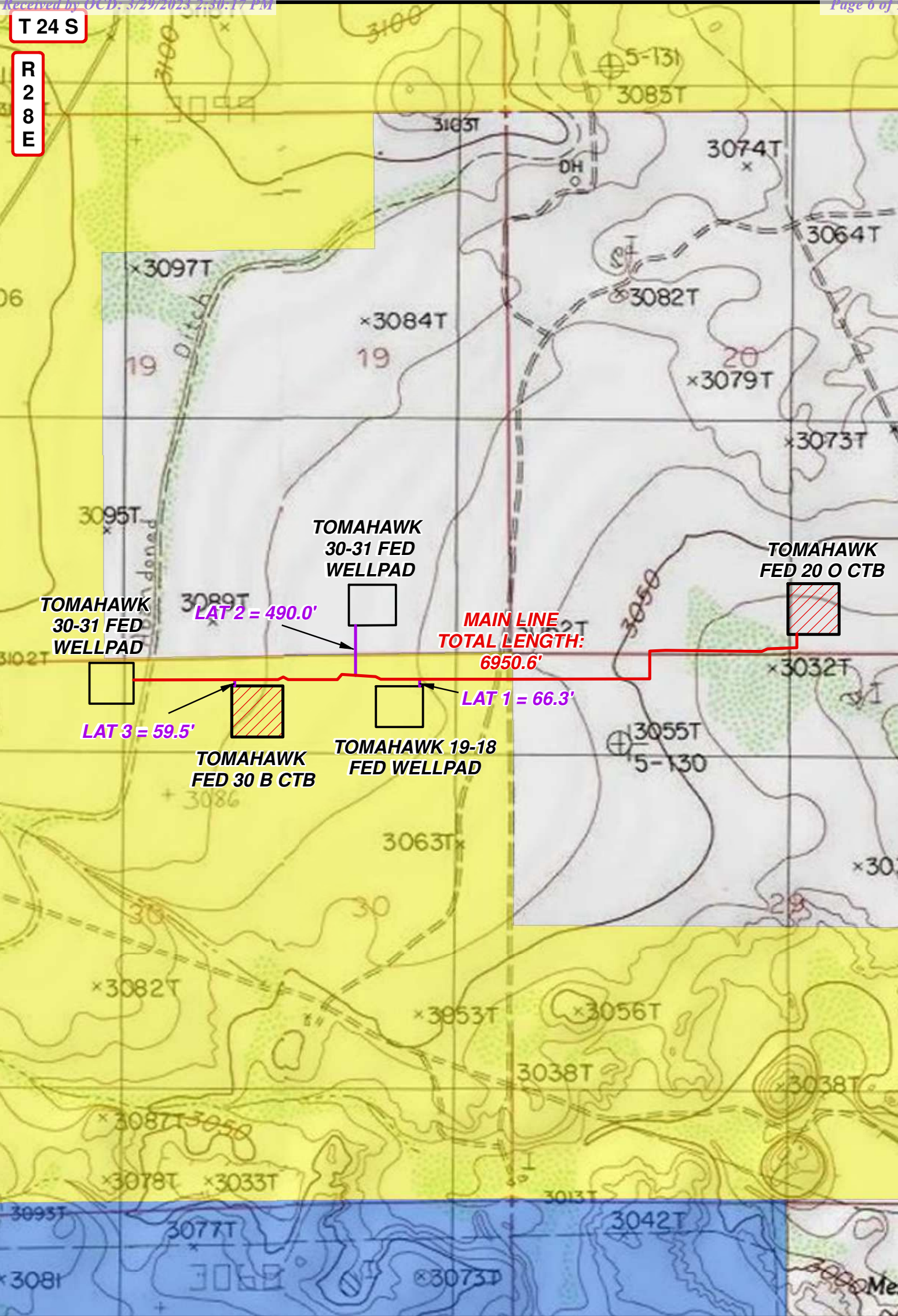
PIPELINE OVERVIEW IMAGERY 1/4/2021 W.N.

ConocoPhillips

HARCROW SURVEYING, LLC.
2316 W. MAIN ST, ARTESIA, NM 88210
PH: (575) 746-2158
c.harcrow@harcrowsurveying.com

T 24 S

R 28 E

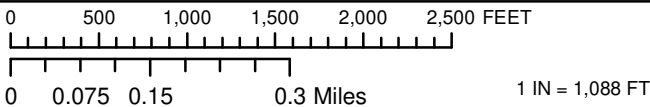


LEGEND

- WELL
- WELLPAD
- TANK BATTERY
- PIPELINE
- LATERAL
- PRIVATE
- STATE OF NM
- US BLM

TOMAHAWK FEDERAL 20 O CTB PIPELINE

SECTION: SEE MAP TOWNSHIP: 24 S. RANGE: 28 E.
STATE: NEW MEXICO COUNTY: LEA SURVEY: N.M.P.M
W.O. # 21-978 LEASE: TOMAHAWK



PIPELINE OVERVIEW LAND STATUS 1/4/2021 W.N.

ConocoPhillips

HARCROW SURVEYING, LLC.
2316 W. MAIN ST, ARTESIA, NM 88210
PH: (575) 746-2158
c.harcrow@harcrowsurveying.com

Well Name: TOMAHAWK WC UNIT	Well Location: T24S / R28E / SEC 19 / SWSE / 32.197303 / -104.122551	County or Parish/State: EDDY / NM
Well Number: 706H	Type of Well: OIL WELL	Allottee or Tribe Name:
Lease Number: NMNM92757	Unit or CA Name:	Unit or CA Number:
US Well Number: 300154758500X1	Well Status: Approved Application for Permit to Drill	Operator: COG OPERATING LLC

Notice of Intent

Sundry ID: 2652504

Type of Submission: Notice of Intent	Type of Action: Other
Date Sundry Submitted: 01/13/2022	Time Sundry Submitted: 12:39
Date proposed operation will begin: 01/13/2022	

Procedure Description: COG Operating requests an amendment to our facility plan for the Tomahawk WC Unit to reflect re-routed flowlines as depicted on the attached plats. Production will be taken to the Tomahawk Fed 20 O CTB We will lay 1, 6-inch, buried, 1500 psi, steel oil trunk line We will lay 1, 10-inch, buried, 1440 psi, steel gas trunk line We will lay 2, 10-inch, buried, 250 psi, water disposal lines Main line total length is 6950.6 ft.

Surface Disturbance

Is any additional surface disturbance proposed?: No

NOI Attachments

Procedure Description

- 21_978_TOMAHAWK_FED_20_O_CTB_PIPELINE_LAND_STATUS_20220113123817.pdf
- 21_978_TOMAHAWK_FED_20_O_CTB_PIPELINE_2_20220113123817.pdf
- 21_978_TOMAHAWK_FED_20_O_CTB_PIPELINE_1_20220113123817.pdf
- 21_978_TOMAHAWK_FED_20_O_CTB_PIPELINE_IMAGERY_20220113123817.pdf

Received by OCD: 3/29/2023 2:30:17 PM

Page 8 of 9

Well Name: TOMAHAWK WC UNIT	Well Location: T24S / R28E / SEC 19 / SWSE / 32.197303 / -104.122551	County or Parish/State: EDDY / NM
Well Number: 706H	Type of Well: OIL WELL	Allottee or Tribe Name:
Lease Number: NMNM92757	Unit or CA Name:	Unit or CA Number:
US Well Number: 300154758500X1	Well Status: Approved Application for Permit to Drill	Operator: COG OPERATING LLC

Operator

I certify that the foregoing is true and correct. Title 18 U.S.C. Section 1001 and Title 43 U.S.C. Section 1212, make it a crime for any person knowingly and willfully to make to any department or agency of the United States any false, fictitious or fraudulent statements or representations as to any matter within its jurisdiction. Electronic submission of Sundry Notices through this system satisfies regulations requiring a

Operator Electronic Signature: STAN WAGNER

Signed on: JAN 13, 2022 12:38 PM

Name: COG OPERATING LLC

Title: Regulatory Advisor

Street Address: 600 WEST ILLINOIS AVE

City: MIDLANDState: TX

Phone: (432) 253-9685

Email address: STAN.S.WAGNER@CONOCOPHILLIPS.COM

Field

Representative Name: Gerald Herrera

Street Address: 2208 West Main Street

City: ArtesiaState: NMZip: 88210

Phone: (432)260-7399

Email address: Gerald.A.Herrera@conocophillips.com

BLM Point of Contact

BLM POC Name: CODY LAYTON

BLM POC Title: Assistant Field Manager Lands & Minerals

BLM POC Phone: 5752345959

BLM POC Email Address: clayton@blm.gov

Disposition: Approved

Disposition Date: 01/21/2022

Signature: Cody R. Layton

District I
1625 N. French Dr., Hobbs, NM 88240
Phone:(575) 393-6161 Fax:(575) 393-0720
District II
811 S. First St., Artesia, NM 88210
Phone:(575) 748-1283 Fax:(575) 748-9720
District III
1000 Rio Brazos Rd., Aztec, NM 87410
Phone:(505) 334-6178 Fax:(505) 334-6170
District IV
1220 S. St Francis Dr., Santa Fe, NM 87505
Phone:(505) 476-3470 Fax:(505) 476-3462

State of New Mexico
Energy, Minerals and Natural Resources
Oil Conservation Division
1220 S. St Francis Dr.
Santa Fe, NM 87505

CONDITIONS

Action 201985

CONDITIONS

Operator: COG OPERATING LLC 600 W Illinois Ave Midland, TX 79701	OGRID: 229137
	Action Number: 201985
	Action Type: [C-103] NOI Change of Plans (C-103A)

CONDITIONS

Created By	Condition	Condition Date
john.harrison	None	4/5/2023