

Form 3160-5
(June 2019)UNITED STATES
DEPARTMENT OF THE INTERIOR
BUREAU OF LAND MANAGEMENTFORM APPROVED
OMB No. 1004-0137
Expires: October 31, 2021**SUNDRY NOTICES AND REPORTS ON WELLS**
Do not use this form for proposals to drill or to re-enter an abandoned well. Use Form 3160-3 (APD) for such proposals.5. Lease Serial No. **NMSF078765**

6. If Indian, Allottee or Tribe Name

SUBMIT IN TRIPLICATE - Other instructions on page 2

1. Type of Well

☐ Oil Well ☒ Gas Well ☐ Other2. Name of Operator **LOGOS OPERATING LLC**3a. Address **2010 AFTON PLACE, FARMINGTON, NM 87401** 3b. Phone No. (include area code)
(505) 278-87204. Location of Well (Footage, Sec., T., R., M., or Survey Description)
SEC 9/T31N/R6W/NMP7. If Unit of CA/Agreement, Name and/or No.
ROSA UNIT--MV/NMNM78407A8. Well Name and No. **ROSA UNIT/180A**9. API Well No. **3004529800**10. Field and Pool or Exploratory Area
FRUITLAND COAL/BLANCO MESAVERDE11. Country or Parish, State
SAN JUAN/NM**12. CHECK THE APPROPRIATE BOX(ES) TO INDICATE NATURE OF NOTICE, REPORT OR OTHER DATA**


TYPE OF SUBMISSION	TYPE OF ACTION				
<input checked="" type="checkbox"/> Notice of Intent	<input type="checkbox"/> Acidize	<input type="checkbox"/> Deepen	<input type="checkbox"/> Production (Start/Resume)	<input type="checkbox"/> Water Shut-Off	
<input type="checkbox"/> Subsequent Report	<input type="checkbox"/> Alter Casing	<input type="checkbox"/> Hydraulic Fracturing	<input type="checkbox"/> Reclamation	<input type="checkbox"/> Well Integrity	
<input type="checkbox"/> Final Abandonment Notice	<input type="checkbox"/> Casing Repair	<input type="checkbox"/> New Construction	<input type="checkbox"/> Recomplete	<input type="checkbox"/> Other	
	<input type="checkbox"/> Change Plans	<input type="checkbox"/> Plug and Abandon	<input checked="" type="checkbox"/> Temporarily Abandon		
	<input type="checkbox"/> Convert to Injection	<input type="checkbox"/> Plug Back	<input type="checkbox"/> Water Disposal		

13. Describe Proposed or Completed Operation: Clearly state all pertinent details, including estimated starting date of any proposed work and approximate duration thereof. If the proposal is to deepen directionally or recompleat horizontally, give subsurface locations and measured and true vertical depths of all pertinent markers and zones. Attach the Bond under which the work will be performed or provide the Bond No. on file with BLM/BIA. Required subsequent reports must be filed within 30 days following completion of the involved operations. If the operation results in a multiple completion or recompleat in a new interval, a Form 3160-4 must be filed once testing has been completed. Final Abandonment Notices must be filed only after all requirements, including reclamation, have been completed and the operator has detennined that the site is ready for final inspection.)

LOGOS Operating, temporarily abandoned the Rosa Unit 180A on 10/27/2022 and request a TA expiration date of 11/01/2023. Well is TA'd for PAD 5 development.

14. I hereby certify that the foregoing is true and correct. Name (Printed/Typed)
ETTA TRUJILLO / Ph: (505) 324-4154Title **Regulatory Specialist**

Signature



Date

1/17/2023**THE SPACE FOR FEDERAL OR STATE OFFICE USE**

Approved by

Title

Date

Conditions of approval, if any, are attached. Approval of this notice does not warrant or certify that the applicant holds legal or equitable title to those rights in the subject lease which would entitle the applicant to conduct operations thereon.

Office

Title 18 U.S.C Section 1001 and Title 43 U.S.C Section 1212, make it a crime for any person knowingly and willfully to make to any department or agency of the United States any false, fictitious or fraudulent statements or representations as to any matter within its jurisdiction.

(Instructions on page 2)

Well Name: ROSA UNIT	Well Location: T31N / R6W / SEC 9 / NENW / 36.918492 / -107.470963	County or Parish/State: SAN JUAN / NM
Well Number: 180A	Type of Well: CONVENTIONAL GAS WELL	Allottee or Tribe Name:
Lease Number: NMSF078765	Unit or CA Name: ROSA UNIT--MV	Unit or CA Number: NMNM78407A
US Well Number: 300452980000S1	Well Status: Temporarily Abandoned	Operator: LOGOS OPERATING LLC

Notice of Intent

Sundry ID: 2711288

Type of Submission: Notice of Intent

Date Sundry Submitted: 01/17/2023

Date proposed operation will begin: 10/27/2022

Type of Action: Temporary Abandonment

Time Sundry Submitted: 01:32

Procedure Description: LOGOS Operating, temporarily abandoned the Rosa Unit 180A on 10/27/2022 and request a TA expiration date of 11/01/2023. Well is TA'd for PAD 5 development.

Surface Disturbance

Is any additional surface disturbance proposed?: No

NOI Attachments

Procedure Description

3160_5_Rosa_Unit_180A_NOI_to_TA_20230117_20230117133023.pdf

Well Name: ROSA UNIT	Well Location: T31N / R6W / SEC 9 / NENW / 36.918492 / -107.470963	County or Parish/State: SAN JUAN / NM
Well Number: 180A	Type of Well: CONVENTIONAL GAS WELL	Allottee or Tribe Name:
Lease Number: NMSF078765	Unit or CA Name: ROSA UNIT--MV	Unit or CA Number: NMNM78407A
US Well Number: 300452980000S1	Well Status: Temporarily Abandoned	Operator: LOGOS OPERATING LLC

Conditions of Approval

Specialist Review

Approved_TA_COAs_KR_04252022_20230118093356.pdf

Operator

I certify that the foregoing is true and correct. Title 18 U.S.C. Section 1001 and Title 43 U.S.C. Section 1212, make it a crime for any person knowingly and willfully to make to any department or agency of the United States any false, fictitious or fraudulent statements or representations as to any matter within its jurisdiction. Electronic submission of Sundry Notices through this system satisfies regulations requiring a

Operator Electronic Signature: ETTA TRUJILLO

Signed on: JAN 17, 2023 01:31 PM

Name: LOGOS OPERATING LLC

Title: Regulatory Specialist

Street Address: 2010 AFTON PLACE

City: Farmington State: NM

Phone: (505) 324-4154

Email address: ETRUJILLO@LOGOSRESOURCESLLC.COM

Field

Representative Name:

Street Address:

City: State: Zip:

Phone:

Email address:

BLM Point of Contact

BLM POC Name: KENNETH G RENNICK

BLM POC Title: Petroleum Engineer

BLM POC Phone: 5055647742

BLM POC Email Address: krennick@blm.gov

Disposition: Approved

Disposition Date: 01/18/2023

Signature: Kenneth Rennick

**UNITED STATES DEPARTMENT OF THE INTERIOR
BUREAU OF LAND MANAGEMENT
FARMINGTON DISTRICT OFFICE
6251 COLLEGE BLVD.
FARMINGTON, NEW MEXICO 87402**

CONDITIONS OF APPROVAL FOR TEMPORARY ABANDONMENT

1. This agency reserves the right to modify or rescind approval. A plug or produce order may still be issued at the discretion of the authorized officer.

K. Rennick 4/25/2022

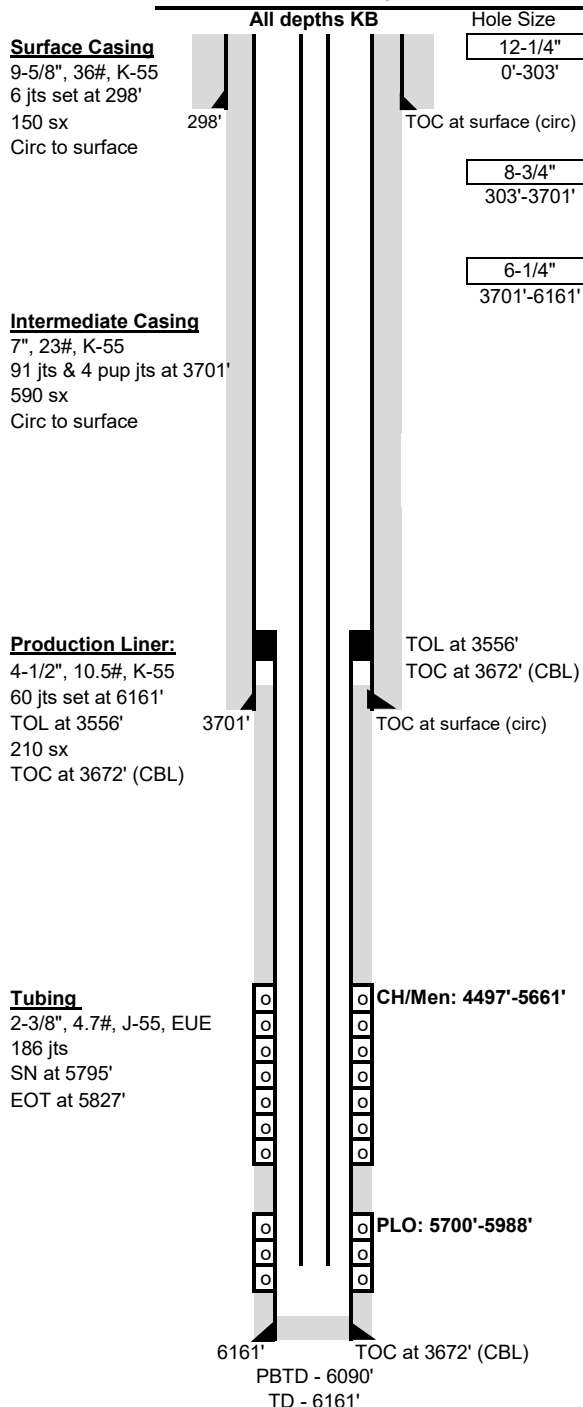


Wellbore Schematic

Well Name: Rosa Unit 180A
 Location: C-09-31N-06W 1035' FNL & 1845' FWL
 County: San Juan, NM
 API #: 30-045-29800
 Co-ordinates: Lat 36.9185753, Long -107.4708786
 Elevations: GROUND: 6427'
 KB: 6441'
 Depths (KB): PBTD: 6090'
 TD: 6161'

Date Prepared: 10/20/2022 Moss
 Reviewed By: 10/20/2022 Gomez
 Last Updated:
 Spud Date: 11/7/1999
 Completion Date: 11/25/1999
 Last Workover Date: NA

VERTICAL WELLBORE

**Surface Casing: (11/8/1999)**

Drilled a 12-1/4" surface hole to 303'. Set 6 jts, 9-5/8", 36#, K-55 csg at 298'.
 Cmt'd w/ 150 sx Type III (14.5 ppg, 1.41 yld, 212 cf). Circ 12 bbls cmt to surface.

Intermediate Casing: (11/12/1999)

Drilled a 8-3/4" intermediate hole to 3701'. Set 91 jts & 4 pup jts of 7", 23#, K-55 csg at 3701'. Cmt'd w/ 420 sx Type III 65/35 Poz w/ 8% gel (12.1 ppg, 2.08 yld, 879 cf). Tailed w/ 170 sx Type III cmt. (14.5 ppg, 1.4 yld, 232 cf).
 Circ 25 bbl cmt to surface.

Production Liner: (11/14/1999)

Drilled a 6-1/4" production hole to 6161'. Set 60 jts 4-1/2", 10.5#, K-55 csg at 6161'.
 TOL at 3556'. Cmt'd w/ 80 sx Prem Lite 65/35 Poz w/ 6% gel (12.3 ppg, 2.13 yld, 170 cf). Tailed w/ 130 sx Prem Lite 65/35 Poz w/ 6% gel (12.3 ppg, 2.16 yld, 277 cf). Reversed out 10 bbls cmt. TOC at 3672' per CBL (11/18/1999).

Tubing: (11/1999)

KB	14
(186) 2-3/8", 4.7#, J-55, EUE tbg jts	5781
(1) SN	1
(1) 2-3/8" MS MA	31

Set at: 5827 ft

Artificial Lift:

Plunger lift

Perforations: (11/1999)

PLO: (5700'-5988') 5700', 03, 06, 09, 12, 15, 18, 24, 27, 30, 33, 36, 40, 43, 46, 49, 69, 75, 86, 94, 5800', 14, 46, 98, 5901', 28, 32, 50, 53, 5988'. 30, 0.38" holes.
 Acidize w/ 1000 gal 15% HCL. Frac w/ 80,000# 20/40 sand in 1855 bbls slick water.
CH/Men: (4497'-5661') 4497', 4500', 4672', 75, 78, 4818', 22, 5157', 5212', 15, 5300', 5435', 44, 80, 86, 96, 99, 5502', 9, 12, 22, 25, 28, 56, 5620', 23, 26, 29, 32, 5661'. 30, 0.38" holes. Acidize w/ 1500 gal 15% HCL.
 Frac w/ 74,530# 20/40 sand in 1622 bbls slick water.

Formations:	MD	MD
Ojo Alamo	2386'	Cliff House 5418'
Kirtland	2518'	Menefee 5462'
Fruitland	2999'	Point Lookout 5698'
Pictured Cliffs	3228'	Mancos 6096'

Additional Notes:

11/1999 Initial completion. Perf'd & stim'd the MV formation. EOT 2-3/8" at 5827'.

*OCD report states PBTD at 6090'. Latch collar on production liner is at 6136'.

There is no record of any WO's since completion

Max deviation is 1.5° at 6160'

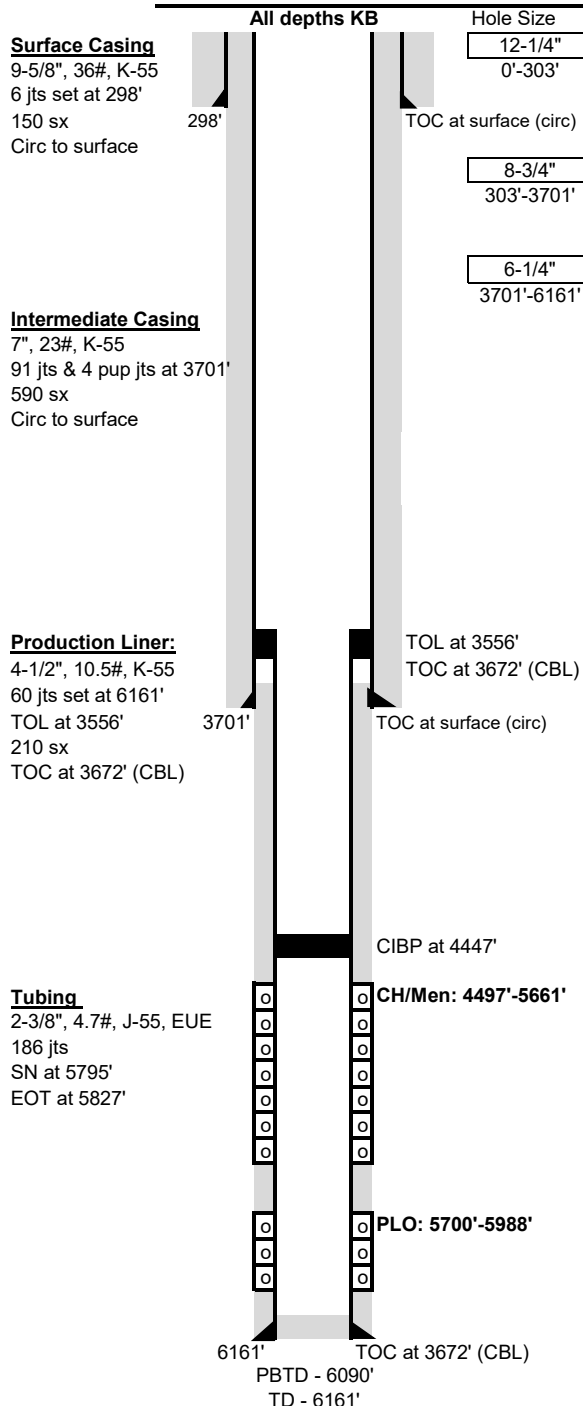


Wellbore Schematic

Well Name: Rosa Unit 180A
 Location: C-09-31N-06W 1035' FNL & 1845' FWL
 County: San Juan, NM
 API #: 30-045-29800
 Co-ordinates: Lat 36.9185753, Long -107.4708786
 Elevations: GROUND: 6427'
 KB: 6441'
 Depths (KB): PBTD: 6090'
 TD: 6161'

Date Prepared: 10/20/2022 Moss
 Reviewed By: 10/20/2022 Gomez
 Last Updated:
 Spud Date: 11/7/1999
 Completion Date: 11/25/1999
 Last Workover Date: NA

VERTICAL WELLBORE



Surface Casing: (11/8/1999)
 Drilled a 12-1/4" surface hole to 303'. Set 6 jts, 9-5/8", 36#, K-55 csg at 298'.
 Cmt'd w/ 150 sx Type III (14.5 ppg, 1.41 yld, 212 cf). Circ 12 bbls cmt to surface.

Intermediate Casing: (11/12/1999)
 Drilled a 8-3/4" intermediate hole to 3701'. Set 91 jts & 4 pup jts of 7", 23#, K-55 csg at 3701'. Cmt'd w/ 420 sx Type III 65/35 Poz w/ 8% gel (12.1 ppg, 2.08 yld, 879 cf). Tailed w/ 170 sx Type III cmt. (14.5 ppg, 1.4 yld, 232 cf).
 Circ 25 bbl cmt to surface.

Production Liner: (11/14/1999)
 Drilled a 6-1/4" production hole to 6161'. Set 60 jts 4-1/2", 10.5#, K-55 csg at 6161'.
 TOL at 3556'. Cmt'd w/ 80 sx Prem Lite 65/35 Poz w/ 6% gel (12.3 ppg, 2.13 yld, 170 cf). Tailed w/ 130 sx Prem Lite 65/35 Poz w/ 6% gel (12.3 ppg, 2.16 yld, 277 cf). Reversed out 10 bbls cmt. TOC at 3672' per CBL (11/18/1999).

Tubing:
 KB 14
 NA

Artificial Lift:
 Plunger lift

Perforations: (11/1999)
PLO: (5700'-5988') 5700', 03, 06, 09, 12, 15, 18, 24, 27, 30, 33, 36, 40, 43, 46, 49, 69, 75, 86, 94, 5800', 14, 46, 98, 5901', 28, 32, 50, 53, 5988'. 30, 0.38" holes.
 Acidize w/ 1000 gal 15% HCL. Frac w/ 80,000# 20/40 sand in 1855 bbls slick water.
CH/Men: (4497'-5661') 4497', 4500', 4672', 75, 78, 4818', 22, 5157', 5212', 15, 5300', 5435', 44, 80, 86, 96, 99, 5502', 9, 12, 22, 25, 28, 56, 5620', 23, 26, 29, 32, 5661'. 30, 0.38" holes. Acidize w/ 1500 gal 15% HCL.
 Frac w/ 74,530# 20/40 sand in 1622 bbls slick water.

Formations:	MD	MD
Ojo Alamo	2386'	Cliff House 5418'
Kirtland	2518'	Menefee 5462'
Fruitland	2999'	Point Lookout 5698'
Pictured Cliffs	3228'	Mancos 6096'

Additional Notes:
 11/1999 Initial completion. Perf'd & stim'd the MV formation. EOT 2-3/8" at 5827'.
 10/2022 TA well. Pulled & LD 2-3/8" tbg. Set CIBP at 4447'. PT to 560#, passed.

*OCD report states PBTD at 6090'. Latch collar on production liner is at 6136'.
 There is no record of any WO's since completion
 Max deviation is 1.5" at 6160'

District I
1625 N. French Dr., Hobbs, NM 88240
Phone:(575) 393-6161 Fax:(575) 393-0720
District II
811 S. First St., Artesia, NM 88210
Phone:(575) 748-1283 Fax:(575) 748-9720
District III
1000 Rio Brazos Rd., Aztec, NM 87410
Phone:(505) 334-6178 Fax:(505) 334-6170
District IV
1220 S. St Francis Dr., Santa Fe, NM 87505
Phone:(505) 476-3470 Fax:(505) 476-3462

State of New Mexico
Energy, Minerals and Natural Resources
Oil Conservation Division
1220 S. St Francis Dr.
Santa Fe, NM 87505

COMMENTS

Action 177142

COMMENTS

Operator: LOGOS OPERATING, LLC 2010 Afton Place Farmington, NM 87401	OGRID: 289408
	Action Number: 177142
	Action Type: [C-103] NOI Temporary Abandonment (C-103I)

COMMENTS

Created By	Comment	Comment Date
mkuehling	for record only	1/30/2023

District I
1625 N. French Dr., Hobbs, NM 88240
Phone:(575) 393-6161 Fax:(575) 393-0720
District II
811 S. First St., Artesia, NM 88210
Phone:(575) 748-1283 Fax:(575) 748-9720
District III
1000 Rio Brazos Rd., Aztec, NM 87410
Phone:(505) 334-6178 Fax:(505) 334-6170
District IV
1220 S. St Francis Dr., Santa Fe, NM 87505
Phone:(505) 476-3470 Fax:(505) 476-3462

State of New Mexico
Energy, Minerals and Natural Resources
Oil Conservation Division
1220 S. St Francis Dr.
Santa Fe, NM 87505

CONDITIONS

Action 177142

CONDITIONS

Operator: LOGOS OPERATING, LLC 2010 Afton Place Farmington, NM 87401	OGRID: 289408
	Action Number: 177142
	Action Type: [C-103] NOI Temporary Abandonment (C-103I)

CONDITIONS

Created By	Condition	Condition Date
mkuehling	for record only - follow coas on previous subsequent	4/21/2023