



U.S. Department of the Interior
Bureau of Land Management

Application for Permit to Drill

APD Package Report

Date Printed:

APD ID:	Well Status:
APD Received Date:	Well Name:
Operator:	Well Number:

APD Package Report Contents

- Form 3160-3
- Operator Certification Report
- Application Report
- Application Attachments
 - Well Plat: 2 file(s)
- Drilling Plan Report
- Drilling Plan Attachments
 - Blowout Prevention Choke Diagram Attachment: 1 file(s)
 - Blowout Prevention BOP Diagram Attachment: 1 file(s)
 - Casing Design Assumptions and Worksheet(s): 6 file(s)
 - Hydrogen sulfide drilling operations plan: 1 file(s)
 - Proposed horizontal/directional/multi-lateral plan submission: 2 file(s)
 - Other Facets: 4 file(s)
 - Other Variances: 3 file(s)
- SUPO Report
- SUPO Attachments
 - Existing Road Map: 1 file(s)
 - New Road Map: 1 file(s)
 - Attach Well map: 1 file(s)
 - Production Facilities map: 1 file(s)
 - Water source and transportation map: 1 file(s)
 - Well Site Layout Diagram: 3 file(s)
 - Other SUPO Attachment: 1 file(s)
- PWD Report
- PWD Attachments
 - None
- Bond Report

- Bond Attachments
 - None

Form 3160-3
(June 2015)FORM APPROVED
OMB No. 1004-0137
Expires: January 31, 2018

UNITED STATES
DEPARTMENT OF THE INTERIOR
BUREAU OF LAND MANAGEMENT
APPLICATION FOR PERMIT TO DRILL OR REENTER

1a. Type of work: <input type="checkbox"/> DRILL <input type="checkbox"/> REENTER 1b. Type of Well: <input type="checkbox"/> Oil Well <input type="checkbox"/> Gas Well <input type="checkbox"/> Other 1c. Type of Completion: <input type="checkbox"/> Hydraulic Fracturing <input type="checkbox"/> Single Zone <input type="checkbox"/> Multiple Zone		5. Lease Serial No. 6. If Indian, Allottee or Tribe Name 7. If Unit or CA Agreement, Name and No. 8. Lease Name and Well No.			
2. Name of Operator <u>Per Chris Walls BLM</u> Permian Resources Operating, LLC		9. API Well No.			
3a. Address		3b. Phone No. (include area code)			
4. Location of Well (Report location clearly and in accordance with any State requirements. *) At surface At proposed prod. zone		10. Field and Pool, or Exploratory 11. Sec., T. R. M. or Blk. and Survey or Area			
14. Distance in miles and direction from nearest town or post office*		12. County or Parish			
13. State		15. Distance from proposed* location to nearest property or lease line, ft. (Also to nearest drig. unit line, if any)			
16. No of acres in lease		17. Spacing Unit dedicated to this well			
18. Distance from proposed location* to nearest well, drilling, completed, applied for, on this lease, ft.		19. Proposed Depth			
20. BLM/BIA Bond No. in file		21. Elevations (Show whether DF, KDB, RT, GL, etc.)			
22. Approximate date work will start*		23. Estimated duration			
24. Attachments The following, completed in accordance with the requirements of Onshore Oil and Gas Order No. 1, and the Hydraulic Fracturing rule per 43 CFR 3162.3-3 (as applicable) <table style="width: 100%;"> <tr> <td style="width: 50%; vertical-align: top;"> 1. Well plat certified by a registered surveyor. 2. A Drilling Plan. 3. A Surface Use Plan (if the location is on National Forest System Lands, the SUPO must be filed with the appropriate Forest Service Office). </td> <td style="width: 50%; vertical-align: top;"> 4. Bond to cover the operations unless covered by an existing bond on file (see Item 20 above). 5. Operator certification. 6. Such other site specific information and/or plans as may be requested by the BLM. </td> </tr> </table>				1. Well plat certified by a registered surveyor. 2. A Drilling Plan. 3. A Surface Use Plan (if the location is on National Forest System Lands, the SUPO must be filed with the appropriate Forest Service Office).	4. Bond to cover the operations unless covered by an existing bond on file (see Item 20 above). 5. Operator certification. 6. Such other site specific information and/or plans as may be requested by the BLM.
1. Well plat certified by a registered surveyor. 2. A Drilling Plan. 3. A Surface Use Plan (if the location is on National Forest System Lands, the SUPO must be filed with the appropriate Forest Service Office).	4. Bond to cover the operations unless covered by an existing bond on file (see Item 20 above). 5. Operator certification. 6. Such other site specific information and/or plans as may be requested by the BLM.				
25. Signature		Name (Printed/Typed)			
Title		Date			
Approved by (Signature)		Name (Printed/Typed)			
Title		Office			
Application approval does not warrant or certify that the applicant holds legal or equitable title to those rights in the subject lease which would entitle the applicant to conduct operations thereon. Conditions of approval, if any, are attached.					
Title 18 U.S.C. Section 1001 and Title 43 U.S.C. Section 1212, make it a crime for any person knowingly and willfully to make to any department or agency of the United States any false, fictitious or fraudulent statements or representations as to any matter within its jurisdiction.					

(Continued on page 2)

*(Instructions on page 2)



Approval Date: 09/21/2022

INSTRUCTIONS

GENERAL: This form is designed for submitting proposals to perform certain well operations, as indicated on Federal and Indian lands and leases for action by appropriate Federal agencies, pursuant to applicable Federal laws and regulations. Any necessary special instructions concerning the use of this form and the number of copies to be submitted, particularly with regard to local, area, or regional procedures and practices, either are shown below or will be issued by, or may be obtained from local Federal offices.

ITEM I: If the proposal is to redrill to the same reservoir at a different subsurface location or to a new reservoir, use this form with appropriate notations. Consult applicable Federal regulations concerning subsequent work proposals or reports on the well.

ITEM 4: Locations on Federal or Indian land should be described in accordance with Federal requirements. Consult local Federal offices for specific instructions.

ITEM 14: Needed only when location of well cannot readily be found by road from the land or lease description. A plat, or plats, separate or on the reverse side, showing the roads to, and the surveyed location of, the well, and any other required information, should be furnished when required by Federal agency offices.

ITEMS 15 AND 18: If well is to be, or has been directionally drilled, give distances for subsurface location of hole in any present or objective productive zone.

ITEM 22: Consult applicable Federal regulations, or appropriate officials, concerning approval of the proposal before operations are started.

ITEM 24: If the proposal will involve hydraulic fracturing operations, you must comply with 43 CFR 3162.3-3, including providing information about the protection of usable water. Operators should provide the best available information about all formations containing water and their depths. This information could include data and interpretation of resistivity logs run on nearby wells. Information may also be obtained from state or tribal regulatory agencies and from local BLM offices.

NOTICES

The Privacy Act of 1974 and regulation in 43 CFR 2.48(d) provide that you be furnished the following information in connection with information required by this application.

AUTHORITY: 30 U.S.C. 181 et seq., 25 U.S.C. 396; 43 CFR 3160

PRINCIPAL PURPOSES: The information will be used to: (1) process and evaluate your application for a permit to drill a new oil, gas, or service well or to reenter a plugged and abandoned well; and (2) document, for administrative use, information for the management, disposal and use of National Resource Lands and resources including (a) analyzing your proposal to discover and extract the Federal or Indian resources encountered; (b) reviewing procedures and equipment and the projected impact on the land involved; and (c) evaluating the effects of the proposed operation on the surface and subsurface water and other environmental impacts.

ROUTINE USE: Information from the record and/or the record will be transferred to appropriate Federal, State, and local or foreign agencies, when relevant to civil, criminal or regulatory investigations or prosecution, in connection with congressional inquiries and for regulatory responsibilities.

EFFECT OF NOT PROVIDING INFORMATION: Filing of this application and disclosure of the information is mandatory only if you elect to initiate a drilling or reentry operation on an oil and gas lease.

The Paperwork Reduction Act of 1995 requires us to inform you that:

The BLM connects this information to an evaluation of the technical, safety, and environmental factors involved with drilling for oil and/or gas on Federal and Indian oil and gas leases. This information will be used to analyze and approve applications. Response to this request is mandatory only if the operator elects to initiate drilling or reentry operations on an oil and gas lease. The BLM would like you to know that you do not have to respond to this or any other Federal agency-sponsored information collection unless it displays a currently valid OMB control number.

BURDEN HOURS STATEMENT: Public reporting burden for this form is estimated to average 8 hours per response, including the time for reviewing instructions, gathering and maintaining data, and completing and reviewing the form. Direct comments regarding the burden estimate or any other aspect of this form to U.S. Department of the Interior, Bureau of Land Management (1004-0137), Bureau Information Connection Clearance Officer (WO-630), 1849 C Street, N.W., Mail Stop 401 LS, Washington, D.C. 20240.

Additional Operator Remarks

Location of Well

0. SHL: NESE / 2142 FSL / 1254 FEL / TWSP: 20S / RANGE: 35E / SECTION: 22 / LAT: 32.557296 / LONG: -103.4406 (TVD: 0 feet, MD: 0 feet)

PPP: SENE / 2643 FSL / 1320 FEL / TWSP: 20S / RANGE: 35E / SECTION: 15 / LAT: 32.580191 / LONG: -103.440793 (TVD: 10564 feet, MD: 16074 feet)

PPP: SWSE / 0 FSL / 1320 FEL / TWSP: 20S / RANGE: 35E / SECTION: 15 / LAT: 32.565937 / LONG: -103.440806 (TVD: 10564 feet, MD: 13483 feet)

PPP: NENE / 1322 FNL / 1320 FEL / TWSP: 20S / RANGE: 35E / SECTION: 22 / LAT: 32.562303 / LONG: -103.440809 (TVD: 10564 feet, MD: 12150 feet)

PPP: SENE / 2544 FNL / 1320 FEL / TWSP: 20S / RANGE: 35E / SECTION: 22 / LAT: 32.558944 / LONG: -103.440812 (TVD: 10564 feet, MD: 10939 feet)

BHL: NENE / 100 FNL / 1320 FEL / TWSP: 20S / RANGE: 35E / SECTION: 15 / LAT: 32.580191 / LONG: -103.440793 (TVD: 10564 feet, MD: 18096 feet)

BLM Point of Contact

Name: Gavin Mickwee

Title: Land Law Examiner

Phone: (575) 234-5972

Email: gmickwee@blm.gov

CONFIDENTIAL

Review and Appeal Rights

A person contesting a decision shall request a State Director review. This request must be filed within 20 working days of receipt of the Notice with the appropriate State Director (see 43 CFR 3165.3). The State Director review decision may be appealed to the Interior Board of Land Appeals, 801 North Quincy Street, Suite 300, Arlington, VA 22203 (see 43 CFR 3165.4). Contact the above listed Bureau of Land Management office for further information.

CONFIDENTIAL

PECOS DISTRICT DRILLING CONDITIONS OF APPROVAL

OPERATOR'S NAME:	Cenntennial Resources
LEASE NO.:	NMNM141011
LOCATION:	Section 22, T.20 S., R.35 E., NMPM
COUNTY:	Lea County, New Mexico

WELL NAME & NO.:	Woody 22 Fed Com 504H
SURFACE HOLE FOOTAGE:	2142'/S & 1254'/E
BOTTOM HOLE FOOTAGE:	100'/N & 1320'/E

COA

H2S	<input type="radio"/> Yes	<input checked="" type="radio"/> No	
Potash	<input checked="" type="radio"/> None	<input type="radio"/> Secretary	<input type="radio"/> R-111-P
Cave/Karst Potential	<input checked="" type="radio"/> Low	<input type="radio"/> Medium	<input type="radio"/> High
Cave/Karst Potential	<input type="radio"/> Critical		
Variance	<input type="radio"/> None	<input checked="" type="radio"/> Flex Hose	<input type="radio"/> Other
Wellhead	<input type="radio"/> Conventional	<input checked="" type="radio"/> Multibowl	<input type="radio"/> Both
Other	<input type="checkbox"/> 4 String Area	<input checked="" type="checkbox"/> Capitan Reef	<input type="checkbox"/> WIPP
Other	<input checked="" type="checkbox"/> Fluid Filled	<input type="checkbox"/> Cement Squeeze	<input type="checkbox"/> Pilot Hole
Special Requirements	<input type="checkbox"/> Water Disposal	<input checked="" type="checkbox"/> COM	<input type="checkbox"/> Unit

A. HYDROGEN SULFIDE

Hydrogen Sulfide (H2S) monitors shall be installed prior to drilling out the surface shoe. If H2S is detected in concentrations greater than 100 ppm, the Hydrogen Sulfide area shall meet Onshore Order 6 requirements, which includes equipment and personnel/public protection items. If Hydrogen Sulfide is encountered, provide measured values and formations to the BLM.

B. CASING

1. The **13-3/8** inch surface casing shall be set at approximately **2150** feet (a minimum of **25 feet (Lea County)** into the Rustler Anhydrite and above the salt) and cemented to the surface.
 - a. If cement does not circulate to the surface, the appropriate BLM office shall be notified and a temperature survey utilizing an electronic type temperature survey with surface log readout will be used or a cement bond log shall be run to verify the top of the cement. Temperature survey will be run a minimum of six hours after pumping cement and ideally between 8-10 hours after completing the cement job.
 - b. Wait on cement (WOC) time for a primary cement job will be a minimum of **8**

hours or 500 pounds compressive strength, whichever is greater. (This is to include the lead cement)

- c. Wait on cement (WOC) time for a remedial job will be a minimum of 4 hours after bringing cement to surface or 500 pounds compressive strength, whichever is greater.
- d. If cement falls back, remedial cementing will be done prior to drilling out that string.

Intermediate casing must be kept 1/3rd fluid filled to meet BLM minimum collapse requirement.

2. The minimum required fill of cement behind the **9-5/8** inch intermediate casing is:
 - Cement to surface. If cement does not circulate see B.1.a, c-d above.

Wait on cement (WOC) time for a primary cement job is to include the lead cement slurry due to cave/karst or potash.

- ❖ In Capitan Reef Areas if cement does not circulate to surface on the first two casing strings, the cement on the 3rd casing string must come to surface.
 - ❖ **Special Capitan Reef requirements.** If lost circulation (50% or greater) occurs below the Base of the Salt, the operator shall do the following:
(Use this for 3 string wells in the Capitan Reef, if 4 string well ensure FW based mud used across the capitan interval)
 - Switch to fresh water mud to protect the Capitan Reef and use fresh water mud until setting the intermediate casing. The appropriate BLM office is to be notified for a PET to witness the switch to fresh water.
 - Daily drilling reports from the Base of the Salt to the setting of the intermediate casing are to be submitted to the BLM CFO engineering staff via e-mail by 0800 hours each morning. Any lost circulation encountered is to be recorded on these drilling reports. The daily drilling report should show mud volume per shift/tour. Failure to submit these reports will result in an Incidence of Non-Compliance being issued for failure to comply with the Conditions of Approval. If not already planned, the operator shall run a caliper survey for the intermediate well bore and submit to the appropriate BLM office.
3. The minimum required fill of cement behind the **5-1/2 x 5** inch production casing is:
 - Cement should tie-back at least **50 feet (5232ft)** on top of Capitan Reef top whichever is greater. If cement does not circulate see B.1.a, c-d above.
Wait on cement (WOC) time for a primary cement job is to include the lead cement slurry due to cave/karst, potash or capitan reef.

C. PRESSURE CONTROL

1. Variance approved to use flex line from BOP to choke manifold. Manufacturer's specification to be readily available. No external damage to flex line. Flex line to be installed as straight as possible (no hard bends).
2. Operator has proposed a multi-bowl wellhead assembly. This assembly will only be tested when installed on the surface casing. Minimum working pressure of the blowout preventer (BOP) and related equipment (BOPE) required for drilling below the surface casing shoe shall be **5000 (5M)** psi. Wellhead shall be installed by manufacturer's representatives, submit documentation with subsequent sundry.
 - a. If the welding is performed by a third party, the manufacturer's representative shall monitor the temperature to verify that it does not exceed the maximum temperature of the seal.
 - b. Manufacturer representative shall install the test plug for the initial BOP test.
 - c. If the cement does not circulate and one inch operations would have been possible with a standard wellhead, the well head shall be cut off, cementing operations performed and another wellhead installed.
 - d. Whenever any seal subject to test pressure is broken, all the tests in OOGO2.III.A.2.i must be followed.

D. SPECIAL REQUIREMENT (S)

Communitization Agreement

- The operator will submit a Communitization Agreement to the Santa Fe Office, 301 Dinosaur Trail Santa Fe, New Mexico 87508, at least 90 days before the anticipated date of first production from a well subject to a spacing order issued by the New Mexico Oil Conservation Division. The Communitization Agreement will include the signatures of all working interest owners in all Federal and Indian leases subject to the Communitization Agreement (i.e., operating rights owners and lessees of record), or certification that the operator has obtained the written signatures of all such owners and will make those signatures available to the BLM immediately upon request.
- If the operator does not comply with this condition of approval, the BLM may take enforcement actions that include, but are not limited to, those specified in 43 CFR 3163.1.
- In addition, the well sign shall include the surface and bottom hole lease numbers. When the Communitization Agreement number is known, it shall also be on the sign.

GENERAL REQUIREMENTS

The BLM is to be notified in advance for a representative to witness:

- a. Spudding well (minimum of 24 hours)
- b. Setting and/or Cementing of all casing strings (minimum of 4 hours)
- c. BOPE tests (minimum of 4 hours)

☒ Eddy County

Call the Carlsbad Field Office, 620 East Greene St., Carlsbad, NM 88220,
(575) 361-2822

☒ Lea County

Call the Hobbs Field Station, 414 West Taylor, Hobbs NM 88240, (575)
393-3612

1. Unless the production casing has been run and cemented or the well has been properly plugged, the drilling rig shall not be removed from over the hole without prior approval.
 - a. **Operator has proposed to drill multiple wells utilizing a skid/walking rig. Operator shall secure the wellbore on the current well, after installing and testing the wellhead, by installing a blind flange of like pressure rating to the wellhead and a pressure gauge that can be monitored while drilling is performed on the other well(s).**
 - b. When the operator proposes to set surface casing with Spudder Rig
 - Notify the BLM when moving in and removing the Spudder Rig.
 - Notify the BLM when moving in the 2nd Rig. Rig to be moved in within 90 days of notification that Spudder Rig has left the location.
 - BOP/BOPE test to be conducted per Onshore Oil and Gas Order No. 2 as soon as 2nd Rig is rigged up on well.
2. Floor controls are required for 3M or Greater systems. These controls will be on the rig floor, unobstructed, readily accessible to the driller and will be operational at all times during drilling and/or completion activities. Rig floor is defined as the area immediately around the rotary table; the area immediately above the substructure on which the draw works are located, this does not include the dog house or stairway area.
3. The record of the drilling rate along with the GR/N well log run from TD to surface (horizontal well – vertical portion of hole) shall be submitted to the BLM office as well as all other logs run on the borehole 30 days from completion. If available, a digital copy of the logs is to be submitted in addition to the paper copies. The Rustler top and top and bottom of Salt are to be recorded on the Completion Report.

A. CASING

1. Changes to the approved APD casing program need prior approval if the items substituted are of lesser grade or different casing size or are Non-API. The Operator can exchange the components of the proposal with that of superior strength (i.e. changing from J-55 to N-80, or from 36# to 40#). Changes to the approved cement program need prior approval if the altered cement plan has less volume or strength or if the changes are substantial (i.e. Multistage tool, ECP, etc.). The initial wellhead installed on the well will remain on the well with spools used as needed.
2. Wait on cement (WOC) for Potash Areas: After cementing but before commencing any tests, the casing string shall stand cemented under pressure until both of the following conditions have been met: 1) cement reaches a minimum compressive strength of 500 psi for all cement blends, 2) until cement has been in place at least 24 hours. WOC time will be recorded in the driller's log. The casing integrity test can be done (prior to the cement setting up) immediately after bumping the plug.
3. Wait on cement (WOC) for Water Basin: After cementing but before commencing any tests, the casing string shall stand cemented under pressure until both of the following conditions have been met: 1) cement reaches a minimum compressive strength of 500 psi at the shoe, 2) until cement has been in place at least 8 hours. WOC time will be recorded in the driller's log. See individual casing strings for details regarding lead cement slurry requirements. The casing integrity test can be done (prior to the cement setting up) immediately after bumping the plug.
4. Provide compressive strengths including hours to reach required 500 pounds compressive strength prior to cementing each casing string. Have well specific cement details onsite prior to pumping the cement for each casing string.
5. No pea gravel permitted for remedial or fall back remedial without prior authorization from the BLM engineer.
6. On that portion of any well approved for a 5M BOPE system or greater, a pressure integrity test of each casing shoe shall be performed. Formation at the shoe shall be tested to a minimum of the mud weight equivalent anticipated to control the formation pressure to the next casing depth or at total depth of the well. This test shall be performed before drilling more than 20 feet of new hole.
7. If hardband drill pipe is rotated inside casing, returns will be monitored for metal. If metal is found in samples, drill pipe will be pulled and rubber protectors which have a larger diameter than the tool joints of the drill pipe will be installed prior to continuing drilling operations.
8. Whenever a casing string is cemented in the R-111-P potash area, the NMOCD requirements shall be followed.

B. PRESSURE CONTROL

1. All blowout preventer (BOP) and related equipment (BOPE) shall comply with well control requirements as described in Onshore Oil and Gas Order No. 2 and API RP 53 Sec. 17.
2. If a variance is approved for a flexible hose to be installed from the BOP to the choke manifold, the following requirements apply: The flex line must meet the requirements of API 16C. Check condition of flexible line from BOP to choke manifold, replace if exterior is damaged or if line fails test. Line to be as straight as possible with no hard bends and is to be anchored according to Manufacturer's requirements. The flexible hose can be exchanged with a hose of equal size and equal or greater pressure rating. Anchor requirements, specification sheet and hydrostatic pressure test certification matching the hose in service, to be onsite for review. These documents shall be posted in the company man's trailer and on the rig floor.
3. 5M or higher system requires an HCR valve, remote kill line and annular to match. The remote kill line is to be installed prior to testing the system and tested to stack pressure.
4. If the operator has proposed a multi-bowl wellhead assembly in the APD. The following requirements must be met:
 - a. Wellhead shall be installed by manufacturer's representatives, submit documentation with subsequent sundry.
 - b. If the welding is performed by a third party, the manufacturer's representative shall monitor the temperature to verify that it does not exceed the maximum temperature of the seal.
 - c. Manufacturer representative shall install the test plug for the initial BOP test.
 - d. Whenever any seal subject to test pressure is broken, all the tests in OOGO2.III.A.2.i must be followed.
 - e. If the cement does not circulate and one inch operations would have been possible with a standard wellhead, the well head shall be cut off, cementing operations performed and another wellhead installed.
5. The appropriate BLM office shall be notified a minimum of 4 hours in advance for a representative to witness the tests.
 - a. In a water basin, for all casing strings utilizing slips, these are to be set as soon as the crew and rig are ready and any fallback cement remediation has been done. The casing cut-off and BOP installation can be initiated four hours after installing the slips, which will be approximately six hours after bumping the plug. For those casing strings not using slips, the minimum wait time before cut-off is eight hours after bumping the plug. BOP/BOPE testing can begin after cut-off or once cement reaches 500 psi compressive strength (including

lead when specified), whichever is greater. However, if the float does not hold, cut-off cannot be initiated until cement reaches 500 psi compressive strength (including lead when specified).

- b. In potash areas, for all casing strings utilizing slips, these are to be set as soon as the crew and rig are ready and any fallback cement remediation has been done. For all casing strings, casing cut-off and BOP installation can be initiated at twelve hours after bumping the plug. However, **no tests** shall commence until the cement has had a minimum of 24 hours setup time, except the casing pressure test can be initiated immediately after bumping the plug (only applies to single stage cement jobs).
- c. The tests shall be done by an independent service company utilizing a test plug not a cup or J-packer. The operator also has the option of utilizing an independent tester to test without a plug (i.e. against the casing) pursuant to Onshore Order 2 with the pressure not to exceed 70% of the burst rating for the casing. Any test against the casing must meet the WOC time for water basin (8 hours) or potash (24 hours) or 500 pounds compressive strength, whichever is greater, prior to initiating the test (see casing segment as lead cement may be critical item).
- d. The test shall be run on a 5000 psi chart for a 2-3M BOP/BOP, on a 10000 psi chart for a 5M BOP/BOPE and on a 15000 psi chart for a 10M BOP/BOPE. If a linear chart is used, it shall be a one hour chart. A circular chart shall have a maximum 2 hour clock. If a twelve hour or twenty-four hour chart is used, tester shall make a notation that it is run with a two hour clock.
- e. The results of the test shall be reported to the appropriate BLM office.
- f. All tests are required to be recorded on a calibrated test chart. A copy of the BOP/BOPE test chart and a copy of independent service company test will be submitted to the appropriate BLM office.
- g. The BOP/BOPE test shall include a low pressure test from 250 to 300 psi. The test will be held for a minimum of 10 minutes if test is done with a test plug and 30 minutes without a test plug. This test shall be performed prior to the test at full stack pressure.
- h. BOP/BOPE must be tested by an independent service company within 500 feet of the top of the Wolfcamp formation if the time between the setting of the intermediate casing and reaching this depth exceeds 20 days. This test does not exclude the test prior to drilling out the casing shoe as per Onshore
- i. Order No. 2.

C. DRILLING MUD

Mud system monitoring equipment, with derrick floor indicators and visual and audio alarms, shall be operating before drilling into the Wolfcamp formation, and shall be used until production casing is run and cemented.

D. WASTE MATERIAL AND FLUIDS

All waste (i.e. drilling fluids, trash, salts, chemicals, sewage, gray water, etc.) created as a result of drilling operations and completion operations shall be safely contained and disposed of properly at a waste disposal facility. No waste material or fluid shall be disposed of on the well location or surrounding area.

Porto-johns and trash containers will be on-location during fracturing operations or any other crew-intensive operations.

ZS011321



U.S. Department of the Interior
BUREAU OF LAND MANAGEMENT

Operator Certification Data Report

09/22/2022

Operator

I hereby certify that I, or someone under my direct supervision, have inspected the drill site and access route proposed herein; that I am familiar with the conditions which currently exist; that I have full knowledge of state and Federal laws applicable to this operation; that the statements made in this APD package are, to the best of my knowledge, true and correct; and that the work associated with the operations proposed herein will be performed in conformity with this APD package and the terms and conditions under which it is approved. I also certify that I, or the company I represent, am responsible for the operations conducted under this application. These statements are subject to the provisions of 18 U.S.C. 1001 for the filing of false statements.

NAME:

Signed on: 11/08/2021

Title:

Street Address:

City:

State:

Zip:

Phone:

Email address:

Field

Representative Name:

Street Address:

City:

State:

Zip:

Phone:

Email address:



U.S. Department of the Interior
BUREAU OF LAND MANAGEMENT

Application Data

09/22/2022

APD ID: 10400081513

Submission Date: 11/30/2021

Operator Name: CENTENNIAL RESOURCE PRODUCTION LLC

Well Name: WOODY 22 FED COM

Well Number: 504H

Well Type: OIL WELL

Well Work Type: Drill

Highlighted data
reflects the most
recent changes
[Show Final Text](#)

Section 1 - General

APD ID: 10400081513

Tie to previous NOS? N

Submission Date: 11/30/2021

BLM Office: Carlsbad

User: ARIANA SOLIS

Title: Sr Regulatory Analyst

Federal/Indian APD: FED

Is the first lease penetrated for production Federal or Indian? FED

Lease number: NMNM132075

Lease Acres:

Surface access agreement in place?

Allotted?

Reservation:

Agreement in place? NO

Federal or Indian agreement:

Agreement number:

Agreement name:

Keep application confidential? Y

Permitting Agent? NO

APD Operator: CENTENNIAL RESOURCE PRODUCTION LLC

Operator letter of

Operator Info

Operator Organization Name: CENTENNIAL RESOURCE PRODUCTION LLC

Operator Address: 1001 17TH STREET, SUITE 1800

Zip: 80202

Operator PO Box:

Operator City: DENVER

State: CO

Operator Phone: (720)499-1400

Operator Internet Address:

Section 2 - Well Information

Well in Master Development Plan? NO

Master Development Plan name:

Well in Master SUPO? NO

Master SUPO name:

Well in Master Drilling Plan? NO

Master Drilling Plan name:

Well Name: WOODY 22 FED COM

Well Number: 504H

Well API Number:

Field/Pool or Exploratory? Field and Pool

Field Name: 2ND BONESPRING SAND

Pool Name: FEATHERSTONE; BONE

Operator Name: CENTENNIAL RESOURCE PRODUCTION LLC**Well Name:** WOODY 22 FED COM**Well Number:** 504H

SPRING

Is the proposed well in an area containing other mineral resources? NATURAL GAS,OIL**Is the proposed well in a Helium production area?** N**Use Existing Well Pad?** N**New surface disturbance?****Type of Well Pad:** MULTIPLE WELL**Multiple Well Pad Name:** Woody
22 NESE**Number:** 1**Well Class:** HORIZONTAL**Number of Legs:** 1**Well Work Type:** Drill**Well Type:** OIL WELL**Describe Well Type:****Well sub-Type:** INFILL**Describe sub-type:****Distance to town:** 24 Miles**Distance to nearest well:** 35 FT**Distance to lease line:** 1254 FT**Reservoir well spacing assigned acres Measurement:** 240 Acres**Well plat:** Woody_22_Fed_Com_504H_C_102_LPPs_20211118152801.pdf

Woody_22_Fed_Com_20211130145819

Well work start Date: 12/01/2022**Duration:** 45 DAYS**Section 3 - Well Location Table****Survey Type:** RECTANGULAR**Describe Survey Type:****Datum:** NAD83**Vertical Datum:** NAVD88**Survey number:****Reference Datum:** GROUND LEVEL

Wellbore	NS-Foot	NS Indicator	EW-Foot	EW Indicator	Twsp	Range	Section	Aliquot/Lot/Tract	Latitude	Longitude	County	State	Meridian	Lease Type	Lease Number	Elevation	MD	TVD	Will this well produce from this
SHL Leg #1	214 2	FSL	125 4	FEL	20S	35E	22	Aliquot NESE	32.55729 6	- 103.4406	LEA	NEW MEXI CO	NEW MEXI CO	F	FEE	368 9	0	0	N
KOP Leg #1	254 4	FNL	132 0	FEL	20S	35E	22	Aliquot SENE	32.55894 4	- 103.4408 12	LEA	NEW MEXI CO	NEW MEXI CO	F	FEE	- 630 3	100 39	999 2	Y

Operator Name: CENTENNIAL RESOURCE PRODUCTION LLC**Well Name:** WOODY 22 FED COM**Well Number:** 504H

Wellbore	NS-Foot	NS Indicator	EW-Foot	EW Indicator	Twsp	Range	Section	Aliquot/Lot/Tract	Latitude	Longitude	County	State	Meridian	Lease Type	Lease Number	Elevation	MD	TVD	Will this well produce from this
PPP Leg #1-1	254 4	FNL	132 0	FEL	20S	35E	22	Aliquot SENE	32.55894 4	- 103.4408 12	LEA	NEW MEXI CO	NEW MEXI CO	F	FEE	- 687 5	109 39	105 64	Y
PPP Leg #1-2	132 2	FNL	132 0	FEL	20S	35E	22	Aliquot NENE	32.56230 3	- 103.4408 09	LEA	NEW MEXI CO	NEW MEXI CO	F	NMNM 016835	- 687 5	121 50	105 64	Y
PPP Leg #1-3	0	FSL	132 0	FEL	20S	35E	15	Aliquot SWSE	32.56593 7	- 103.4408 06	LEA	NEW MEXI CO	NEW MEXI CO	F	NMNM 132075	- 687 5	134 83	105 64	Y
PPP Leg #1-4	264 3	FSL	132 0	FEL	20S	35E	15	Aliquot SENE	32.58019 1	- 103.4407 93	LEA	NEW MEXI CO	NEW MEXI CO	F	NMNM 025369	- 687 5	160 74	105 64	Y
EXIT Leg #1	100	FNL	132 0	FEL	20S	35E	15	Aliquot NENE	32.58019 1	- 103.4407 93	LEA	NEW MEXI CO	NEW MEXI CO	F	NMNM 025369	- 687 5	180 96	105 64	Y
BHL Leg #1	100	FNL	132 0	FEL	20S	35E	15	Aliquot NENE	32.58019 1	- 103.4407 93	LEA	NEW MEXI CO	NEW MEXI CO	F	NMNM 025369	- 687 5	180 96	105 64	Y

☐ AMENDED REPORT

LINE TABLE		
LINE	DIRECTION	LENGTH
L1	S89°53'46"W	2653.33'
L2	N06°26'50"W	603.52'
L3	N00°11'44"W	1222.19'
L4	N00°11'44"W	1322.19'
L5	N00°11'44"W	2643.24'
L6	N00°11'44"W	2543.72'



U.S. Department of the Interior
BUREAU OF LAND MANAGEMENT

Drilling Plan Data Report

09/22/2022

APD ID: 10400081513

Submission Date: 11/30/2021

Highlighted data
reflects the most
recent changes

Operator Name: CENTENNIAL RESOURCE PRODUCTION LLC

Well Name: WOODY 22 FED COM

Well Number: 504H

Well Type: OIL WELL

Well Work Type: Drill

[Show Final Text](#)

Section 1 - Geologic Formations

Formation ID	Formation Name	Elevation	True Vertical	Measured Depth	Lithologies	Mineral Resources	Producing Formatio
7780775	RUSTLER	3689	2079	2079	SANDSTONE	NONE	N
7780776	SALADO	1242	2447	2447	SALT	USEABLE WATER	N
7780777	YATES	-350	4039	4039	ANHYDRITE, SANDSTONE	NONE	N
7780778	CAPITAN REEF	-1593	5282	5282	OTHER, SANDSTONE : carbonite	USEABLE WATER	N
7780779	CHERRY CANYON	-2213	5902	5902	SANDSTONE	NATURAL GAS, OIL	N
7855816	MANZANITA	-2402	6091	6091	LIMESTONE	NONE	N
7780780	BRUSHY CANYON	-3420	7109	7109	SANDSTONE	NATURAL GAS, OIL	N
7780781	BONE SPRING LIME	-4662	8351	8351	OTHER, SANDSTONE : carbonite	NATURAL GAS, OIL	N
7780782	AVALON SAND	-4794	8483	8483	SHALE	NATURAL GAS, OIL	N
7782747	FIRST BONE SPRING SAND	-5856	9545	9545	SANDSTONE	NATURAL GAS, OIL	N
7782748	BONE SPRING 2ND	-6529	10218	10218	SANDSTONE	NATURAL GAS, OIL	Y

Section 2 - Blowout Prevention

Pressure Rating (PSI): 5M

Rating Depth: 10614

Equipment: The BOP and related equipment will meet or exceed the requirements of a 5M-psi system as set forth in On Shore Order No. 2. See attached BOP Schematic. A. Multibowl 20"x9-5/8"x5-1/2" 10M MBU-3T-CFL-R-DBLO System with 13-5/8" 10Mx7-1/16" 15,000 psi CTH-DBLHPS Tubing head.. Minimum Specified Pressure Control Equipment Annular preventer One Pipe ram, One blind ram Drilling spool, or blowout preventer with 2 side outlets. Choke side will be a 3-inch minimum diameter, kill line shall be at least 2-inch diameter 3 inch diameter choke line 2 3 inch choke line valves 2 inch kill line 2 chokes with 1 remotely controlled from rig floor (see Figure 2) 2 2 inch kill line valves and a check valve Upper kelly cock valve with handle available When the expected pressures approach working pressure of the system, 1 remote kill line tested to stack pressure (which shall run to the outer edge of the substructure and be unobstructed) Lower kelly cock valve with handle available Safety valve(s) and subs to fit all drill string connections in use Inside BOP or float sub

Operator Name: CENTENNIAL RESOURCE PRODUCTION LLC**Well Name:** WOODY 22 FED COM**Well Number:** 504H

available Pressure gauge on choke manifold All BOPE connections subjected to well pressure shall be flanged, welded, or clamped Fill-up line above the uppermost preventer. C. Auxiliary Equipment Audio and visual mud monitoring equipment shall be placed to detect volume changes indicating loss or gain of circulating fluid volume. (OOS 1, III.C.2) Gas Buster will be used below intermediate casing setting depth. Upper and lower kelly cocks with handles, safety valve and subs to fit all drill string connections and a pressure gauge installed on choke manifold.

Requesting Variance? YES

Variance request: Centennial requests to use a flex hose, well control and offline cement. Please see details on page 8. Please see attached multi-bowl procedure.

Testing Procedure: The BOP test shall be performed before drilling out of each section and will occur at a minimum: a. when initially installed b. whenever any seal subject to test pressure is broken c. following related repairs d. at 30 day intervals e. checked daily as to mechanical operating conditions. The ram type preventer(s) will be tested using a test plug to 250 psi (low) and 5,000 psi (high) (casinghead WP) with a test plug upon its installation onto the 13 surface casing. If a test plug is not used, the ram type preventer(s) shall be tested to 70% of the minimum internal yield pressure of the casing. The annular type preventer(s) shall be tested to 3500 psi. Pressure will be maintained for at least 10 minutes or until provisions of the test are met, whichever is longer. A Sundry Notice (Form 3160 5), along with a copy of the BOP test report, shall be submitted to the local BLM office within 5 working days following the test. If the bleed line is connected into the buffer tank (header), all BOP equipment including the buffer tank and associated valves will be rated at the required BOP pressure. The BLM office will be provided with a minimum of four (4) hours notice of BOP testing to allow witnessing. The BOP Configuration, choke manifold layout, and accumulator system, will be in compliance with Onshore Order 2 for a 5,000 psi system. A remote accumulator will be used. Pressures, capacities, and specific placement and use of the manual and/or hydraulic controls, accumulator controls, bleed lines, etc., will be identified at the time of the BLM 'witnessed BOP test. Any remote controls will be capable of both opening and closing all preventers and shall be readily accessible.

Choke Diagram Attachment:

10M_Choke_Manifold_20200213124841.pdf

BOP Diagram Attachment:

BOP_Schematic_CoFlex_Choke_5K_2019_1_29_20200213124849.pdf

Section 3 - Casing

Casing ID	String Type	Hole Size	Csg Size	Condition	Standard	Tapered String	Top Set MD	Bottom Set MD	Top Set TVD	Bottom Set TVD	Top Set MSL	Bottom Set MSL	Calculated casing length MD	Grade	Weight	Joint Type	Collapse SF	Burst SF	Joint SF Type	Joint SF	Body SF Type	Body SF
1	CONDUCTOR	26	20.0	NEW	API	N	0	120	0	120	3689	3569	120	H-40	94	OTHER - Weld						
2	SURFACE	17.5	13.375	NEW	API	N	0	2150	0	2150	3689	1539	2150	J-55	54.5	OTHER - BTC	1.06	14.62	DRY	7.28	DRY	7.28
3	INTERMEDIATE	12.25	9.625	NEW	API	N	0	5600	0	5585	3461	-1896	5600	J-55	40	LT&C	1.25	8.14	DRY	2.33	DRY	2.82
4	PRODUCTION	8.75	5.5	NEW	API	N	0	10939	0	10564	3461	-6875	10939	OTHER	20	OTHER - TCBC-HT	2.33	13.78	DRY	2.65	DRY	2.98

Operator Name: CENTENNIAL RESOURCE PRODUCTION LLC**Well Name:** WOODY 22 FED COM**Well Number:** 504H

Casing ID	String Type	Hole Size	Csg Size	Condition	Standard	Tapered String	Top Set MD	Bottom Set MD	Top Set TVD	Bottom Set TVD	Top Set MSL	Bottom Set MSL	Calculated casing length MD	Grade	Weight	Joint Type	Collapse SF	Burst SF	Joint SF Type	Joint SF	Body SF Type	Body SF
5	PRODUCTION	8.5	5.5	NEW	API	N	10939	18096	10565	10564	-6876	-6875	7157	OTHER	20	OTHER - TCBC-HT	2.33	13.78	DRY	2.65	DRY	2.98

Casing Attachments**Casing ID:** 1 **String** CONDUCTOR**Inspection Document:****Spec Document:****Tapered String Spec:****Casing Design Assumptions and Worksheet(s):****Casing ID:** 2 **String** SURFACE**Inspection Document:****Spec Document:****Tapered String Spec:****Casing Design Assumptions and Worksheet(s):**

CASING_ASSUMPTIONS_WORKSHEET_20200213125453.pdf

Operator Name: CENTENNIAL RESOURCE PRODUCTION LLC**Well Name:** WOODY 22 FED COM**Well Number:** 504H**Casing Attachments****Casing ID:** 3 **String** INTERMEDIATE**Inspection Document:****Spec Document:****Tapered String Spec:****Casing Design Assumptions and Worksheet(s):**

CASING_ASSUMPTIONS_WORKSHEET_20200213125846.pdf

Casing ID: 4 **String** PRODUCTION**Inspection Document:****Spec Document:****Tapered String Spec:****Casing Design Assumptions and Worksheet(s):**

CASING_ASSUMPTIONS_WORKSHEET_20200213131246.pdf

Technical_Data_Sheet_HIS_TCBC_HT_5.5_20_lb_P110RY_20211123165419.pdf

Casing ID: 5 **String** PRODUCTION**Inspection Document:****Spec Document:****Tapered String Spec:****Casing Design Assumptions and Worksheet(s):**

CASING_ASSUMPTIONS_WORKSHEET_20200213132302.pdf

Technical_Data_Sheet_HIS_TCBC_HT_5.5_20_lb_P110RY_20211123165534.pdf

Operator Name: CENTENNIAL RESOURCE PRODUCTION LLC

Well Name: WOODY 22 FED COM

Well Number: 504H

Section 4 - Cement

String Type	Lead/Tail	Stage Tool Depth	Top MD	Bottom MD	Quantity(sx)	Yield	Density	Cu Ft	Excess%	Cement type	Additives
PRODUCTION	Lead		0	0	0	0	0	0		0	0

CONDUCTOR	Lead		0	120	121	1.49	12.9	181		Grout	Bentonite 4% BWOC, Cellophane #/sx, CaCl2 2% BWOC.
-----------	------	--	---	-----	-----	------	------	-----	--	-------	----------------------------------------------------

SURFACE	Lead		0	1650	1317	1.74	13.5	2292	100	Class C Premium	Premium Gel Bentonite 4%, C-45 Econolite 0.25%, Phenoseal 0.25#/sk, CaCl 1%, Defoamer C-41P 0.75%
SURFACE	Tail		1650	2150	518	1.34	14.8	695	20	Class C Premium	C-45 Econolite 0.10%, CaCl 1.0%
INTERMEDIATE	Lead		0	5100	1238	3.44	10.7	4259	150	TXI Lightweight	Salt 1.77/sk, C-45 Econolite 2.25%, STE 6.00%, Citric Acid 0.18%, C-19 0.10%, CSA-1000 0.20%, C-530P 0.30%, CTB-15 LCM 7#/sk, Gyp Seal 8#/sk
INTERMEDIATE	Tail		5100	5600	141	1.33	14.8	188	20	Class C Premium	C-45 Econolite 0.10%, Citric acid 0.05%, C503P 0.25%
PRODUCTION	Lead		0	1003 9	984	3.41	10.6	3356	30	TXI Lightweight	Salt 8.98#/sk, STE 6.00%, Citric acid 0.20%, CSA-1000 0.23%, C47B 0.10%, C-503P 0.30%
PRODUCTION	Tail		1003 9	1809 6	1882	1.24	14.2	2333	25	50:25:25 Class H: Poz: CPO18	Citric acid 0.03%, CSA-1000 0.05%, C47B 0.25%, C-503P 0.30%

Operator Name: CENTENNIAL RESOURCE PRODUCTION LLC**Well Name:** WOODY 22 FED COM**Well Number:** 504H**Section 5 - Circulating Medium****Mud System Type:** Closed**Will an air or gas system be Used?** NO**Description of the equipment for the circulating system in accordance with Onshore Order #2:****Diagram of the equipment for the circulating system in accordance with Onshore Order #2:**

Describe what will be on location to control well or mitigate other conditions: Sufficient quantities of mud materials will be on the well site at all times for the purpose of assuring well control and maintaining wellbore integrity. Surface interval will employ fresh water mud. The intermediate hole will utilize a diesel emulsified brine fluid to inhibit salt washout and prevent severe fluid losses. The production hole will employ oil base fluid to inhibit formation reactivity and of the appropriate density to maintain well control.

Describe the mud monitoring system utilized: Centrifuge separation system. Open tank monitoring with EDR will be used for drilling fluids and return volumes. Open tank monitoring will be used for cement and cuttings return volumes. Mud properties will be monitored at least every 24 hours using industry accepted mud check practices.

Circulating Medium Table

Top Depth	Bottom Depth	Mud Type	Min Weight (lbs/gal)	Max Weight (lbs/gal)	Density (lbs/cu ft)	Gel Strength (lbs/100 sqft)	PH	Viscosity (CP)	Salinity (ppm)	Filtration (cc)	Additional Characteristics
0	2150	WATER-BASED MUD	8.6	9.5							
2150	5600	SALT SATURATED	9	10							
5600	18096	OTHER : Brine/OBM	8.8	10							

Section 6 - Test, Logging, Coring**List of production tests including testing procedures, equipment and safety measures:**

Will utilize MWD/LWD (Gamma ray logging) from intermediate hole to TD of the well.

List of open and cased hole logs run in the well:

GAMMA RAY LOG,DIRECTIONAL SURVEY,

Coring operation description for the well:

N/A

Operator Name: CENTENNIAL RESOURCE PRODUCTION LLC

Well Name: WOODY 22 FED COM

Well Number: 504H

Section 7 - Pressure

Anticipated Bottom Hole Pressure: 5494

Anticipated Surface Pressure: 3169

Anticipated Bottom Hole Temperature(F): 170

Anticipated abnormal pressures, temperatures, or potential geologic hazards? NO

Describe:

Contingency Plans geohazards description:

Contingency Plans geohazards

Hydrogen Sulfide drilling operations plan required? YES

Hydrogen sulfide drilling operations

H2S_CONTINGENCY_PLAN_Woody_503H_504H_505H_20211104105311.pdf

Section 8 - Other Information

Proposed horizontal/directional/multi-lateral plan submission:

Woody_22_Fed_Com_504H__Plan_2_10_25_21_AC_Report_20211108153823.pdf

Woody_22_Fed_Com_504H__Plan_2_10_25_21_20211108153823.pdf

Other proposed operations facets description:

Please see attachments for Batch drilling. Geoprog attached with Rustler and Salado tops.

Other proposed operations facets attachment:

CDEV_Multi_Bowl_Procedure_Woody_Fed_Com_503H_20211104105921.pdf

CRD_Batch_Setting_Procedures_20200214122119.pdf

Woody_22_Fed_Com_504H_Pre_Drill_Prog_File_20211108153911.pdf

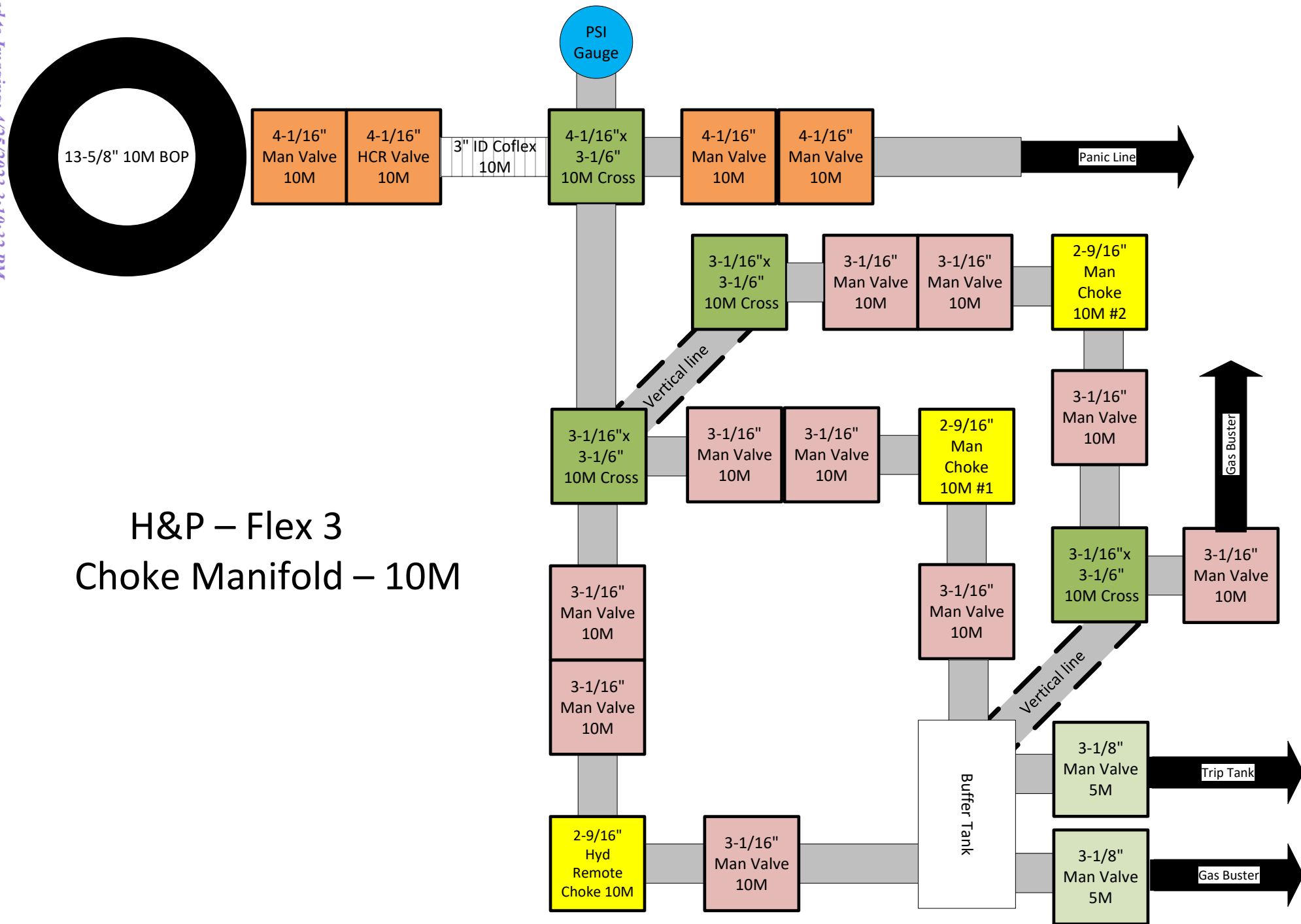
Woody_Fed_Com_504H_WBD__Proposed__20211108153920.pdf

Other Variance attachment:

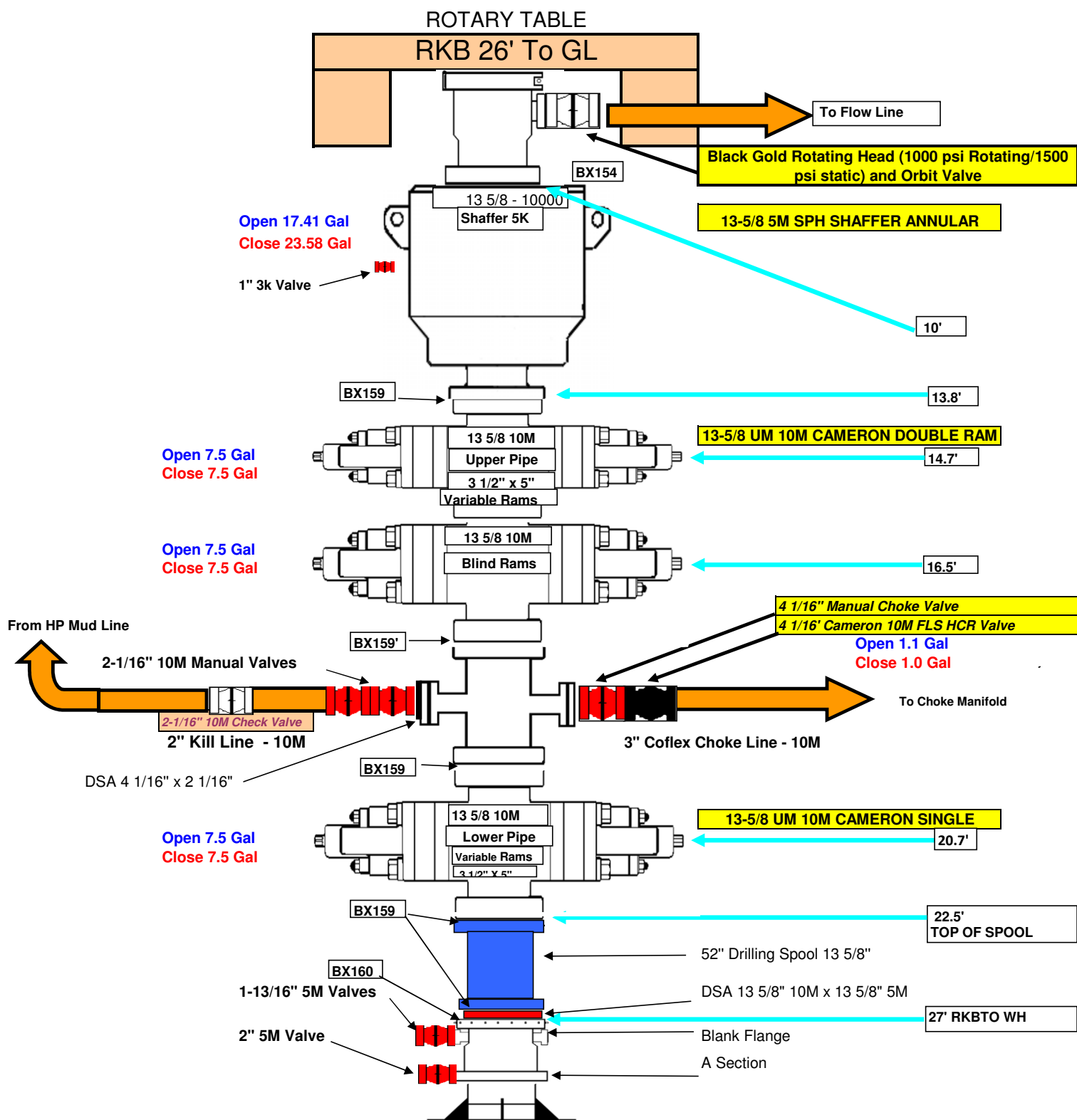
CDEV_Well_Control_Plan_Bonesprings_20211104105948.pdf

Woody_22_Fed_Com_503H_Offline_Cementing_Procedure_20211104110452.pdf

H_P_Flex_Hose_Specs_Continental_Hose_SN_67255_20200214122219.pdf



H&P Rig



CASING ASSUMPTIONS WORKSHEET:

Centralizer Program:

Surface: - 3 welded bow spring centralizers, one on each of the bottom 3 joints, plus one on the shoe joint (4 minimum)
 - No Cement baskets will be run

Production: - 1 welded bow spring centralizer on a stop ring 6' above float shoe
 - 1 centralizer every other joint to the top of the tail cement
 - 1 centralizer every 4 joints to 500' below the top of the lead cement
 - The actual number and placement of centralizers will be determined from hole deviation and potential production zones. Centralizers will be run for maximum practical standoff and through all potential productive zones.

- All casing strings below the conductor shall be tested, prior to drilling out the casing shoe, to 0.22 psi/ft of casing string length or 1500 psi, whichever is greater, but not to exceed 70% of the internal yield pressure of the casing. If pressure declines more than 10 percent in 30 minutes, corrective action will be taken.

No freshly hard banded pipe will be rotated in the surface casing

- CENTENNIAL RESOURCE DEVELOPMENT will not employ an air-drill rig for the surface casing. The casing shoe will be tested by drilling 5'-10' out from under the shoe and pressure testing to the maximum expected mud weight equivalent as shown in the mud program listed in the drilling plan.

CASING ASSUMPTIONS WORKSHEET:Centralizer Program:

Surface: - 3 welded bow spring centralizers, one on each of the bottom 3 joints, plus one on the shoe joint (4 minimum)
 - No Cement baskets will be run

Production: - 1 welded bow spring centralizer on a stop ring 6' above float shoe
 - 1 centralizer every other joint to the top of the tail cement
 - 1 centralizer every 4 joints to 500' below the top of the lead cement
 - The actual number and placement of centralizers will be determined from hole deviation and potential production zones. Centralizers will be run for maximum practical standoff and through all potential productive zones.

- All casing strings below the conductor shall be tested, prior to drilling out the casing shoe, to 0.22 psi/ft of casing string length or 1500 psi, whichever is greater, but not to exceed 70% of the internal yield pressure of the casing. If pressure declines more than 10 percent in 30 minutes, corrective action will be taken.

No freshly hard banded pipe will be rotated in the surface casing

- CENTENNIAL RESOURCE DEVELOPMENT will not employ an air-drill rig for the surface casing. The casing shoe will be tested by drilling 5'-10' out from under the shoe and pressure testing to the maximum expected mud weight equivalent as shown in the mud program listed in the drilling plan.

CASING ASSUMPTIONS WORKSHEET:Centralizer Program:

Surface: - 3 welded bow spring centralizers, one on each of the bottom 3 joints, plus one on the shoe joint (4 minimum)
 - No Cement baskets will be run

Production: - 1 welded bow spring centralizer on a stop ring 6' above float shoe
 - 1 centralizer every other joint to the top of the tail cement
 - 1 centralizer every 4 joints to 500' below the top of the lead cement
 - The actual number and placement of centralizers will be determined from hole deviation and potential production zones. Centralizers will be run for maximum practical standoff and through all potential productive zones.

- All casing strings below the conductor shall be tested, prior to drilling out the casing shoe, to 0.22 psi/ft of casing string length or 1500 psi, whichever is greater, but not to exceed 70% of the internal yield pressure of the casing. If pressure declines more than 10 percent in 30 minutes, corrective action will be taken.

No freshly hard banded pipe will be rotated in the surface casing

- CENTENNIAL RESOURCE DEVELOPMENT will not employ an air-drill rig for the surface casing. The casing shoe will be tested by drilling 5'-10' out from under the shoe and pressure testing to the maximum expected mud weight equivalent as shown in the mud program listed in the drilling plan.



Size	5.5
Grade	P110 RY
Weight	20

TCBC-HT

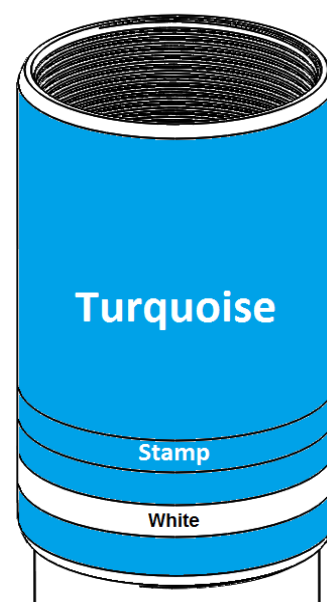
SeAH Steel

Coupling and Pipe Dimensions (in)						
	Outer Diameter	Inner Diameter	Coupling Length	Make-up Loss	Wall Thickness	Drift Diameter
Coupling	6.300	5.383	8.250	4.125	0.361	4.653
Pipe		4.778				
Pin		4.778				

Torque Values (ft-lbs)				
Field End Make-Up			Max. Working Torque ^{1.}	Yield Torque
Minimum	Optimum ^{2.}	Maximum		
10,000	13,500	18,500	22,250	25,200

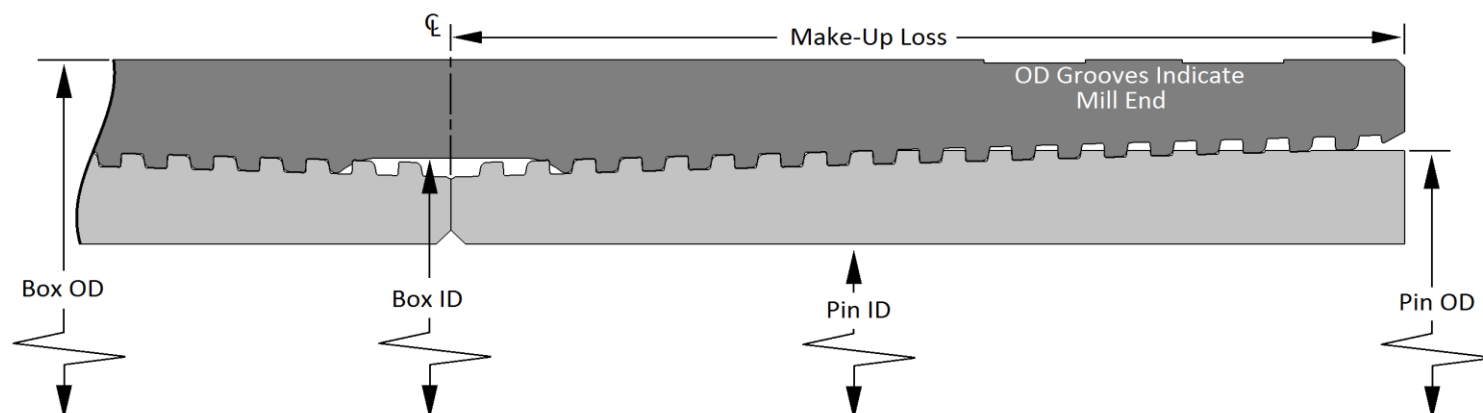
Yield Stress (x1000 lbs.)	
Tensile	Compressive
100%	100%

Maximum Pressure (psi)	
Internal	External
100%	100%



^{1.} Max. Working Torque value is not to be exceeded during operation.

^{2.} If Optimum Torque does not meet the Base of Triangle Stamp, M/U to the Base of Triangle.



*Data are for information purposes only. Though HIS has made efforts to ensure accuracy, HIS makes no warranty for loss or damage due to its use.

Released to Imaging: 4/25/2023 3:10:32 PM

Rev 0

19996 Hickory Twig Way Spring, TX 77388

Phone: (281) 602-7550

Fax: (281) 602-7557



5.5" 20# .361" P-110 Restricted Yield (RY)

Dimensions (Nominal)

Outside Diameter	5.500	in.
Wall	0.361	in.
Inside Diameter	4.778	in.
Drift	4.653	in.
Weight, T&C	20.000	lbs/ft
Weight, PE	19.830	lbs/ft

Performance Properties (Minimum)

Minimum Yield Strength	110000	psi
Maximum Yield Strength	125000	psi
Collapse, PE	11100	psi
Internal Yield Pressure		
PE	12630	psi
LTC	12360	psi
BTC	12360	psi
Yield Strength, Pipe Body	641	1000 lbs
Joint Strength		
LTC	548	1000 lbs
BTC	667	1000 lbs

Note: SeAH Steel has produced this specification sheet for general information only. SeAH does not assume liability or responsibility for any loss or injury resulting from the use of information or data contained herein. All applications for the material described are at the customer's own risk and responsibility.

CASING ASSUMPTIONS WORKSHEET:Centralizer Program:

Surface: - 3 welded bow spring centralizers, one on each of the bottom 3 joints, plus one on the shoe joint (4 minimum)
 - No Cement baskets will be run

Production: - 1 welded bow spring centralizer on a stop ring 6' above float shoe
 - 1 centralizer every other joint to the top of the tail cement
 - 1 centralizer every 4 joints to 500' below the top of the lead cement
 - The actual number and placement of centralizers will be determined from hole deviation and potential production zones. Centralizers will be run for maximum practical standoff and through all potential productive zones.

- All casing strings below the conductor shall be tested, prior to drilling out the casing shoe, to 0.22 psi/ft of casing string length or 1500 psi, whichever is greater, but not to exceed 70% of the internal yield pressure of the casing. If pressure declines more than 10 percent in 30 minutes, corrective action will be taken.

No freshly hard banded pipe will be rotated in the surface casing

- CENTENNIAL RESOURCE DEVELOPMENT will not employ an air-drill rig for the surface casing. The casing shoe will be tested by drilling 5'-10' out from under the shoe and pressure testing to the maximum expected mud weight equivalent as shown in the mud program listed in the drilling plan.



Size	5.5
Grade	P110 RY
Weight	20

TCBC-HT

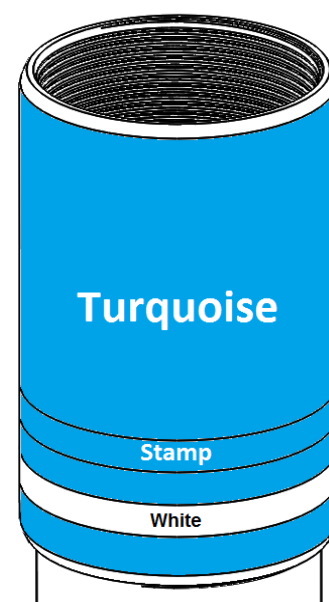
SeAH Steel

Coupling and Pipe Dimensions (in)						
	Outer Diameter	Inner Diameter	Coupling Length	Make-up Loss	Wall Thickness	Drift Diameter
Coupling	6.300	5.383				
Pipe		4.778	8.250	4.125	0.361	4.653
Pin		4.778				

Torque Values (ft-lbs)				
Field End Make-Up			Max. Working Torque ^{1.}	Yield Torque
Minimum	Optimum ^{2.}	Maximum		
10,000	13,500	18,500	22,250	25,200

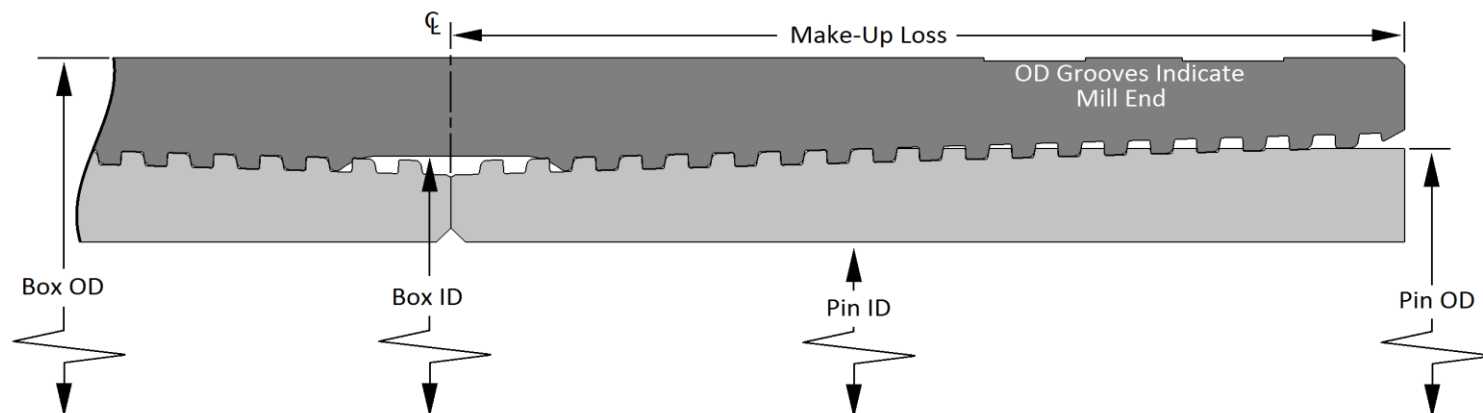
Yield Stress (x1000 lbs.)	
Tensile	Compressive
100%	100%

Maximum Pressure (psi)	
Internal	External
100%	100%



^{1.} Max. Working Torque value is not to be exceeded during operation.

^{2.} If Optimum Torque does not meet the Base of Triangle Stamp, M/U to the Base of Triangle.



*Data are for information purposes only. Though HIS has made efforts to ensure accuracy, HIS makes no warranty for loss or damage due to its use.

Released to Imaging: 4/25/2023 3:10:32 PM

Rev 0

19996 Hickory Twig Way Spring, TX 77388

Phone: (281) 602-7550

Fax: (281) 602-7557



5.5" 20# .361" P-110 Restricted Yield (RY)

Dimensions (Nominal)

Outside Diameter	5.500	in.
Wall	0.361	in.
Inside Diameter	4.778	in.
Drift	4.653	in.
Weight, T&C	20.000	lbs/ft
Weight, PE	19.830	lbs/ft

Performance Properties (Minimum)

Minimum Yield Strength	110000	psi
Maximum Yield Strength	125000	psi
Collapse, PE	11100	psi
Internal Yield Pressure		
PE	12630	psi
LTC	12360	psi
BTC	12360	psi
Yield Strength, Pipe Body	641	1000 lbs
Joint Strength		
LTC	548	1000 lbs
BTC	667	1000 lbs

Note: SeAH Steel has produced this specification sheet for general information only. SeAH does not assume liability or responsibility for any loss or injury resulting from the use of information or data contained herein. All applications for the material described are at the customer's own risk and responsibility.



H₂S CONTINGENCY PLAN

FOR

CENTENNIAL RESOURCE PRODUCTION, LLC.

Woody 22 FED Com 503H, 504H, 505H

Lea County, New Mexico

03-31-2021

This plan is subject to updating

Centennial Resource Production, LLC.	H ₂ S Contingency Plan Woody 22 Fed Com 503H, 504H, 505H	Lea County, New Mexico
--------------------------------------	------------------------------------------------------------------------	------------------------

Table of Contents

Section 1.0 – Introduction	3
I. Purpose	
II. Scope & Applicability	
Section 2.0 - Plan Implementation.....	3
I. Activation Requirements	
II. Emergency Evacuation	
III. Emergency Response Activities	
Section 3.0 - Potential Hazardous Conditions.....	4
Section 4.0 - Notification of H₂S Release Event.....	6
I. Local & State Law Enforcement	
II. General Public	
III. New Mexico Oil Conservation Division	
IV. New Mexico Environment Department	
V. Bureau of Land Management	
Section 5.0 - Emergency Contact List.....	7
I. Centennial Management Personnel	
II. Lea County Sheriff	
III. New Mexico State Highway Patrol	
IV. Fire / EMS	
V. Lea County Hospital	
VI. Emergency Response Contractors	
VII. New Mexico Oil Conservation Division	
VIII. New Mexico Environment Department	
IX. Bureau of Land Management	
X. Other Agencies	
Section 6.0 – Drilling Location Information.....	9-12
I. Site Safety Information	
II. Directions to Location	
III. Plat of Location including GPS Coordinates	
IV. Routes of Ingress & Egress (MAP)	
V. ROE Map	
VI. Residences in ROE	
VII. Public Roads in ROE	
Section 7.0 – Hazard Communication.....	13-15
I. Physical Characteristics of Hydrogen Sulfide Gas	
II. Human Health Hazards / Toxicological Information	
III. Environmental Hazards	
Section 8.0 - Regulatory Information.....	15-17
I. OSHA Information	
II. New Mexico Oil Conservation Division & Bureau of Land Management	
Section 9.0 - Training Requirements.....	17
Section 10.0 - Personal Protective Equipment.....	18
Appendices	
I. Appendix A – H ₂ S SDS	
II. Appendix B – SO ₂ SDS	

Centennial Resource Production, LLC.	H ₂ S Contingency Plan Woody 22 Fed Com 503H, 504H, 505H	Lea County, New Mexico
--------------------------------------	------------------------------------------------------------------------	------------------------

Section 1.0 – Introduction

I. Purpose

The purpose of this contingency plan (Plan) is to provide Centennial Resource Production, LLC. (Centennial) with an organized plan of action for alerting and protecting Centennial employees, the general public, and any potential first responders prior to any intentional release or immediately following the accidental / unintentional release of a potentially hazardous volume / concentration of Hydrogen Sulfide Gas (H₂S).

II. Scope & Applicability

This Plan applies to all planned, unplanned, uncontrolled and/or unauthorized releases of hazardous concentrations of H₂S or any associated hazardous byproducts of combustion, occurring at any Centennial owned or operated facilities including but not limited to: wells, flowlines, pipelines, tank batteries, production facilities, SWD facilities, compressor stations, gas processing plants, drilling / completions / workover operations, and any other applicable company owned property.

Section 2.0 - Plan Implementation

I. Activation Requirements

In accordance with the requirements of Bureau of Land Management Onshore Order #6 and NMAC 19.15.11, this Plan shall be activated in advance of any authorized, planned, unplanned, uncontrolled, or unauthorized release of a hazardous volume / concentration of H₂S gas, or SO₂, which could potentially adversely impact the workers, general public or the environment.

II. Emergency Evacuation

In the event of an unplanned, uncontrolled, or unauthorized release of a hazardous volume / concentration of H₂S gas, the first priority is to ensure the safety of the workers and general public. Upon discovery and subsequent determination of an applicable release, which cannot be quickly mitigated, immediately by using 911, notify local authorities to begin the process of alerting the general public, evacuate any residents within the Radius of Exposure (ROE), and limit any general public or employee access to any areas within the ROE of the affected facility.

III. Emergency Response Activities

The purpose of emergency response actions is to take steps to quickly mitigate / stop the ongoing release of the hazardous source of H₂S. Upon discovery of any hazardous release, immediately notify Centennial management to activate the Emergency Response Team (ERT). Once Centennial supervision arrives and assesses the situation, a work plan identifying the proper procedures shall be developed to stop the release.

Section 3.0 - Potential Hazardous Conditions & Response Actions

During a planned or unplanned release of H₂S, there are several hazardous conditions that are presented both to employees, the general public, and emergency responders. These specific hazardous conditions are identified in the tables below.

Centennial Resource Production, LLC.	H ₂ S Contingency Plan Woody 22 Fed Com 503H, 504H, 505H	Lea County, New Mexico
--------------------------------------	------------------------------------------------------------------------	------------------------

H ₂ S OPERATING CONDITIONS – RESPONSE ACTIONS TO CONSIDER		✓
H₂S CONDITION 1: POTENTIAL DANGER TO LIFE AND HEALTH → WARNING SIGN GREEN		
H₂S concentration <10 ppm detected by location monitors		<input type="checkbox"/>
General Actions During Condition 1		<input type="checkbox"/>
Notify Site Supervisor / Centennial Person-in-Charge (PIC) of any observed increase in ambient H ₂ S concentrations		<input type="checkbox"/>
All personnel check safety equipment is in adequate working order & store in accessible location		<input type="checkbox"/>
Sensitize crews with safety meetings.		<input type="checkbox"/>
Limit visitors and non-essential personnel on location		<input type="checkbox"/>
Continuously monitor H ₂ S concentrations and check calibration of sensors		<input type="checkbox"/>
Ensure H ₂ S scavenger is on location.		<input type="checkbox"/>
H₂S CONDITION 2: MODERATE DANGER TO LIFE AND HEALTH → WARNING SIGN YELLOW		
H₂S concentration >10 ppm and < 30 ppm in atmosphere detected by location monitors:		<input type="checkbox"/>
General Actions During Condition 2		<input type="checkbox"/>
Sound H ₂ S alarm and/or display yellow flag.		<input type="checkbox"/>
Account for on-site personnel		<input type="checkbox"/>
Upon sounding of an area or personal H ₂ S monitor alarm when 10 ppm is reached, proceed to a safe briefing area upwind of the location immediately (see MA-4, Figure 5-1).		<input type="checkbox"/>
Don proper respiratory protection.		<input type="checkbox"/>
Alert other affected personnel		<input type="checkbox"/>
If trained and safe to do so undertake measures to control source H ₂ S discharge and eliminate possible ignition sources. Initiate Emergency Shutdown procedures as deemed necessary to correct or control the specific situation.		<input type="checkbox"/>
Account for on-site personnel at safe briefing area.		<input type="checkbox"/>
Stay in safe briefing area if not working to correct the situation.		<input type="checkbox"/>
Keep Site Supervisor / Centennial PIC informed. Notify applicable government agencies (Appendix A) If off-site impact; notify any neighbors within Radius of Exposure (ROE), Fig 5.11		<input type="checkbox"/>
Continuously monitor H ₂ S until readings below 10 ppm.		<input type="checkbox"/>
Evacuated area shall not be re-entered except by trained and authorized personnel utilizing appropriate respiratory protection; or until “all clear” sounded by Centennial PIC / Site Supervisor.		

Centennial Resource Production, LLC.	H ₂ S Contingency Plan Woody 22 Fed Com 503H, 504H, 505H	Lea County, New Mexico
--------------------------------------	------------------------------------------------------------------------	------------------------

H₂S CONDITION 3: EXTREME DANGER TO LIFE AND HEALTH → WARNING SIGN RED	
> 30 ppm H ₂ S concentration in air detected by location monitors: Extreme danger to life	<input type="checkbox"/>
General Actions During Condition 3	<input type="checkbox"/>
Sound H ₂ S alarm and/or display red flag.	<input type="checkbox"/>
Account for on-site personnel	<input type="checkbox"/>
Move away from H ₂ S source and get out of the affected area.	<input type="checkbox"/>
Proceed to designated safe briefing area; alert other affected personnel.	<input type="checkbox"/>
Account for personnel at safe briefing area.	<input type="checkbox"/>
If trained and safe to do so undertake measures to control source H ₂ S discharge and eliminate possible ignition sources. Initiate Emergency Shutdown procedures as deemed necessary to correct or control the specific situation.	<input type="checkbox"/>
Notify vehicles or situation and divert all traffic away from location.	<input type="checkbox"/>
Centennial Person-in-Charge will make appropriate community notifications.	<input type="checkbox"/>
Red warning flag must be on display until the situation has been corrected and the Centennial Person-in-Charge determines it is safe to resume operations under Condition 1 .	<input type="checkbox"/>
Notify management of the condition and action taken. If H ₂ S concentration is increasing and steps to correct the situation are not successful – or at any time if well control is questionable – alert all responsible parties for possible activation of the H ₂ S Contingency Plan. If well control at the surface is lost, determine if situation warrants igniting the well.	<input type="checkbox"/>
If uncontrolled flow at the surface occurs, the Centennial PIC, with approval, if possible, from those coordinating the emergency (as specified in the site-specific H₂S Contingency Plan) are responsible for determining if the situation warrants igniting the flow of the uncontrolled well. This decision should be made only as a last resort and in a situation where it is obvious that human life is in danger and there is no hope of controlling the flow under prevailing conditions.	<input type="checkbox"/>
If the flow is ignited, burning H ₂ S will be converted to sulfur dioxide (SO ₂), which is also highly toxic. Do not assume that area is safe after the flow is ignited. If the well is ignited, evacuation of the area is mandatory, because SO ₂ will remain in low-lying places under no-wind conditions.	<input type="checkbox"/>
Keep Site Supervisor / Centennial PIC informed. Notify applicable government agencies and local law enforcement (Appendix A) If off-site impact; notify any neighbors within the Radius of Exposure (ROE), see example in Figure 5-11 .	<input type="checkbox"/>
Continuously monitor H ₂ S until readings fall below 10 ppm.	<input type="checkbox"/>
Evacuated area shall not be re-entered except by trained and authorized personnel utilizing appropriate respiratory protection; or until “all clear” sounded by Centennial PIC / Site Supervisor.	<input type="checkbox"/>
IF ABOVE ACTIONS CANNOT BE ACCOMPLISHED IN TIME TO PREVENT EXPOSURE TO THE PUBLIC	
Alert public (directly or through appropriate government agencies) who may be subject to potentially harmful exposure levels.	<input type="checkbox"/>
Make recommendations to public officials regarding blocking unauthorized access to the unsafe area and assist as appropriate.	<input type="checkbox"/>

Centennial Resource Production, LLC.	H ₂ S Contingency Plan Woody 22 Fed Com 503H, 504H, 505H	Lea County, New Mexico
--------------------------------------	------------------------------------------------------------------------	------------------------

Make recommendations to public officials regarding evacuating the public and assist as appropriate.	<input type="checkbox"/>
Monitor ambient air in the area of exposure (after following abatement measures) to determine when it is safe for re-entry.	<input type="checkbox"/>

Section 4.0 - Notification of H₂S Release Event

I. Local & State Law Enforcement

Prior to the planned / controlled release of a hazardous concentration of H₂S gas or any associated byproducts of the combustion of H₂S gas, notify local law enforcement agencies regarding the contents of this plan.

In the event of the discovery of an unplanned/uncontrolled release of a hazardous concentration of H₂S gas or any associated byproducts of combustion, immediately notify local and/or state law enforcement agencies of the situation and ask for their assistance.

II. General Public

In the event of a planned or unplanned release of a hazardous concentration of H₂S gas or any associated byproducts of combustion, notify local law enforcement agencies and ask for their assistance in alerting the general public and limiting access to any public roads that may be impacted by such a release.

III. New Mexico Oil Conservation Division

The Centennial HSE Department will make any applicable notification to the New Mexico OCD regarding any release of a hazardous concentration of H₂S Gas or any associated byproducts of combustion.

IV. New Mexico Environment Department

The Centennial HSE Department will make any applicable notifications to the NMED regarding any release of a hazardous concentration of H₂S gas or any associated byproducts of combustion.

V. Bureau of Land Management

The Centennial Regulatory Department will make any applicable notifications to the BLM regarding any release of a hazardous concentration of H₂S gas or any associated byproducts of combustion.

Centennial Resource Production, LLC.	H ₂ S Contingency Plan Woody 22 Fed Com 503H, 504H, 505H	Lea County, New Mexico
--------------------------------------	------------------------------------------------------------------------	------------------------

Section 5.0 - Emergency Contact List

EMERGENCY CONTACT LIST				
CENTENNIAL RESOURCE PRODUCTION, LLC.				
POSITION	NAME	OFFICE	CELL	ALT PHONE
Operations				
Operations Superintendent	Cory Lewis	432.305.1009	432.557.4274	
Operations Assistant Superintendent	Josh Graham	432.940.3191	432.940.3191	
Drilling Superintendent	Jason Fitzgerald	432.315.0146	318-347-3916	
Production Foreman	Manual Mata	432.664.0278	575.408.0216	
Drilling Engineer	Ronny Hise	432.315.0144	432.770.4786	
Production Engineer	Brandon Morin	432.315.0140	432.231.7671	
Vice President Operations	Clayton Smith	720.499.1416	361.215.2494	
HSE & Regulatory				
HSE Manager	Derrick Melton	720-499-2294	432-296-8720	
Regulatory Manager	Heidi Kaczor	720.499.1422	303.204.8877	
Air Quality	Montgomery Floyd	432-315-0123	432-425-8321	
Environmental	Jamon Hohensee	432-315-0132	432-241-4283	
HSE Consultant	Adam Hicks		903-426-4556	
Local, State, & Federal Agencies				
Lea County Sheriff		575-396-3611		911
New Mexico State Highway Patrol		505-757-2297		911
Eunice Fire / EMS		575-394-3258		911
Lea County Hospital		575-492-5000		
Standard Safety – Safety Contractor	John Blake	(432) 653-0393	(432) 813-7745	
New Mexico Oil Conservation Division – District 1 Office – Hobbs, NM.		575-393-6161		
New Mexico Environment Department – District III Office – Hobbs, NM		575-397-6910		
New Mexico Oil Conservation Division – Hobbs, NM	24 Hour Emergency	575-393-6161		
Bureau of Land Management – Carlsbad, NM		575-234-5972		
U.S. Fish & Wildlife		502-248-6911		

Section 6.0 – Drilling Location Information**I. Site Safety Information****1. Safe Briefing Area**

- a. There shall be two areas that will be designated as "SAFE BRIEFING AREAS". If H₂S is detected in concentrations equal to or in excess of 10 ppm all personnel not assigned emergency duties are to assemble in the designated Safe Briefing area for instructions. These two areas shall be positioned in accessible locations to facilitate the availability of self-contained breathing air devices. The briefing areas shall be positioned no less than 250' from the wellhead and in such locations that at least one briefing area will be up-wind from the well at all times.

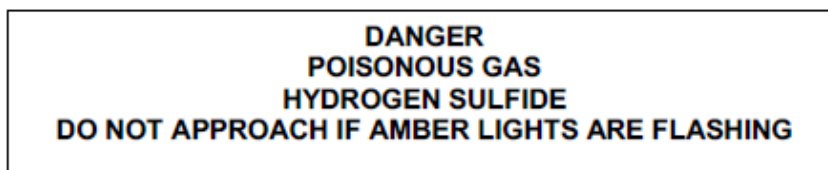
2. Wind Indicators

- a. 4 Windssocks will be installed at strategic points on the facility.

Centennial Resource Production, LLC.	H ₂ S Contingency Plan Woody 22 Fed Com 503H, 504H, 505H	Lea County, New Mexico
--------------------------------------	------------------------------------------------------------------------	------------------------

3. Danger Signs

- a. A warning sign indicating the possible well conditions will be displayed at the location entrance.



4. H₂S Detectors and Alarms

- a. Continuous monitoring type H₂S detectors, capable of sensing a minimum of 5ppm H₂S in air will be located centrally located at the tanks, heater treater, and combustor. Continuous monitoring type SO₂ detector will also be located at the combustor. The automatic H₂S alarm/flashing light will be located at the site entrance and in front of tank battery.

5. Safety Trailer

- a. A safety trailer equipped with an emergency cascade breathing air system with 2 ea. Work/escape packs, a stretcher, 2 OSHA approved full body harnesses, and a 20# Class ABC fire extinguisher shall be available at the site in close proximity to the safe briefing area. The cascade system shall be able to be deployed to the drill floor when needed to provide safe breathing air to the workers as needed.

6. Well Control Equipment

- a. The location shall have a flare line to a remote automatic ignitor and back up flare gun, placed 150' from the wellhead.
- b. The location shall be equipped with a remotely operated choke system and a mud gas separator.

7. Mud Program

- a. Company shall have a mud program that contains sufficient weight and additives to control H₂S.

8. Metallurgy

- a. All drill strings, casing, tubing, wellhead, BOP, spools, kill lines, choke manifold and lines, and valves shall be suitable for anticipated H₂S volume and pressure.

9. Communication

- a. The location shall be equipped with a means of effective communication such as a cell phones, intercoms, satellite phones or landlines.

II. ***Directions to Location***

1. Beginning at the junction of Main St. & nm-176 in Eunice, New Mexico proceed in a westerly, then northwesterly, then westerly, then northwesterly direction along nm-176 approximately 16.6 miles to the junction of this road and Sims road to the north; turn right and proceed in a northerly direction approximately 2.1 miles to the junction of this road and Sims road to the east; turn right and proceed in an easterly, then northeasterly, then northerly, then westerly, then northeasterly direction approximately 3.3 miles to the junction of this road and an existing road to the northwest; turn left and proceed in a northwesterly direction approximately 0.2 miles to the junction of this road and an existing road to the northwest; continue in a northwesterly, then

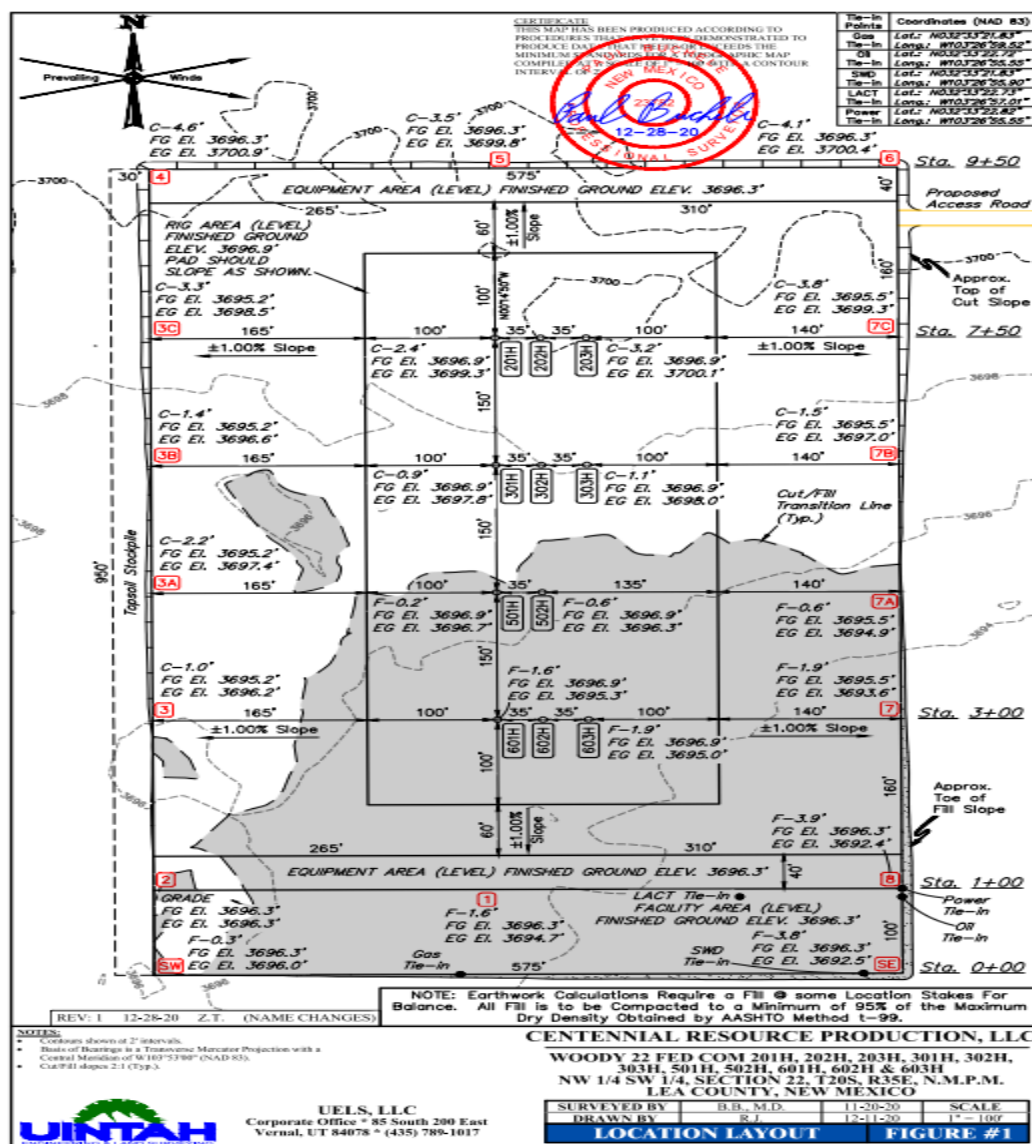
Centennial Resource Production, LLC.

H₂S Contingency Plan
Woody 22 Fed Com 503H, 504H, 505H

Lea County, New Mexico

westerly direction approximately 1.0 miles to the junction of this road and an existing road to the south; turn left and proceed in a southerly direction approximately 0.4 miles to the beginning of the proposed access for the woody 22 fed com 503h, 504h, & 505h to the west; follow road flags in a westerly direction approximately 484' to the proposed location of the woody 22 fed com 503h, 504h & 505h pad and the beginning of the proposed access road to the west; follow road flags in a westerly direction approximately 471' to the proposed location.

2. Plat of Location



Centennial Resource Production, LLC.	H ₂ S Contingency Plan Woody 22 Fed Com 503H, 504H, 505H	Lea County, New Mexico
--------------------------------------	------------------------------------------------------------------------	------------------------

3. Routes of Ingress & Egress (MAP)



4. Residences in proximity to the 3000' Radius of Exposure (ROE) (MAP)

There are no residences or public gathering places with the 3000' ROE, 100 PPM, 300 PPM, or 500 PPM ROE.

Map of 3000' ROE Perimeter



Centennial Resource Production, LLC.	H ₂ S Contingency Plan Woody 22 Fed Com 503H, 504H, 505H	Lea County, New Mexico
--------------------------------------	------------------------------------------------------------------------	------------------------

100 PPM, 300 PPM, & 500 PPM Max ROE under worst case scenario

Enter H ₂ S in PPM	500
Enter Gas flow in mcf/day (maximum worst case conditions)	2500
500 ppm radius of exposure (public road)	53 feet
300 ppm radius of exposure	74 feet
100 ppm radius of exposure (public area)	116 feet

- Location GPS Coordinates **Lat: 32.558124, Long: -103.446343**

5. Public Roads in proximity of the Radius of Exposure (ROE)

There are no public roads that would be within the 100 PPM, 300 PPM, or 500 PPM ROE.

Section 7.0 – Hazard Communication

I. Physical Characteristics of Hydrogen Sulfide Gas

Hydrogen sulfide (H₂S) is a colorless, poisonous gas that is soluble in water. It can be present in crude oils, condensates, natural gas and wastewater streams.

H₂S is heavier than air with a vapor density of 1.189 (air = 1.0); however, H₂S is most often mixed with other gases. These mixtures of H₂S and other gases can be heavier or lighter than air. If the H₂S-containing mixture is heavier, it can collect in low areas such as ditches, ravines, firewalls, and pits; in storage tanks; and in areas of poor ventilation. Please see physical properties in **Table 7.0**.

With H₂S the sense of smell is rapidly lost allowing lethal concentrations to be accumulated without warning. The toxicity of hydrogen sulfide at varying concentrations is indicated in the **Table 7.1**.

Warning: Do not use the mouth-to-mouth method if a victim ingested or inhaled hydrogen sulfide. Give artificial respiration with the aid of a pocket mask equipped with a one-way valve or other proper respiratory medical device.

Table 7.0. Physical Properties of H₂S

Properties of H ₂ S	Description
Vapor Density > 1 = 1.189 Air = 1	<ul style="list-style-type: none"> H₂S gas is slightly heavier than air, which can cause it to settle in low places and build in concentration. Produced as a mixture with other gases associated with oil and gas production.
Flammable Range 4.3%-46% 43000 ppm – 460000 ppm	<ul style="list-style-type: none"> H₂S can be extremely flammable / explosive when these concentrations are reached by volume in air.

Although H₂S is primarily a respiratory hazard, it is also flammable and forms an explosive mixture at concentrations of 4.3%–46.0% (40,000ppm – 460,000 ppm) by volume in air.

Centennial Resource Production, LLC.	H ₂ S Contingency Plan Woody 22 Fed Com 503H, 504H, 505H	Lea County, New Mexico
--------------------------------------	------------------------------------------------------------------------	------------------------

H₂S can be encountered when:

- Venting and draining equipment.
- Opening equipment (separators, pumps, and tanks).
- Opening piping connections ("line breaking").
- Gauging and sampling storage tanks.
- Entering confined spaces.
- Working around wastewater pits, skimmers, and treatment facilities.

II. Human Health Hazards - Toxicological Information**Table 7.1. Hazards & Toxicity**

Concentration (ppm)	Symptoms/Effects
0.00011-0.00033 ppm	Typical background concentrations
0.01-1.5 ppm	Odor threshold (when rotten egg smell is first noticeable to some). Odor becomes more offensive at 3-5 ppm. Above 30 ppm, odor described as sweet or sickeningly sweet.
2-5 ppm	Prolonged exposure may cause nausea, tearing of the eyes, headaches or loss of sleep. Airway problems (bronchial constriction) in some asthma patients.
20 ppm	Possible fatigue, loss of appetite, headache, irritability, poor memory, dizziness.
50-100 ppm	Slight conjunctivitis ("gas eye") and respiratory tract irritation after 1 hour. May cause digestive upset and loss of appetite.
100 ppm	Coughing, eye irritation, loss of smell after 2-15 minutes (olfactory fatigue). Altered breathing, drowsiness after 15-30 minutes. Throat irritation after 1 hour. Gradual increase in severity of symptoms over several hours. Death may occur after 48 hours.
100-150 ppm	Loss of smell (olfactory fatigue or paralysis).
200-300 ppm	Marked conjunctivitis and respiratory tract irritation after 1 hour. Pulmonary edema may occur from prolonged exposure.

Centennial Resource Production, LLC.	H ₂ S Contingency Plan Woody 22 Fed Com 503H, 504H, 505H	Lea County, New Mexico
--------------------------------------	------------------------------------------------------------------------	------------------------

500-700 ppm	Staggering, collapse in 5 minutes. Serious damage to the eyes in 30 minutes. Death after 30-60 minutes.
700-1000 ppm	Rapid unconsciousness, "knockdown" or immediate collapse within 1 to 2 breaths, breathing stops, death within minutes.
1000-2000 ppm	Nearly instant death

III. Environmental Hazards

H₂S and its associated byproducts from combustion presents a serious environmental hazard. Sulphur Dioxide SO₂ is produced as a constituent of flaring H₂S Gas and can present hazards associated, which are similar to H₂S. Although SO₂ is heavier than air, it will be picked up by a breeze and carried downwind at elevated temperatures. Since Sulfur Dioxide is extremely irritating to the eyes and mucous membranes of the upper respiratory tract, it has exceptionally good warning powers in this respect. The following table indicates the toxic nature of the gas. Please see the attached SDS in Appendix B for reference.

SULFUR DIOXIDE TOXICITY		
Concentration		Effects
%SO ₂	PPM	
0.0005	3 to 5	Pungent odor-normally a person can detect SO ₂ in this range.
0.0012	12	Throat irritation, coughing, and constriction of the chest tearing and smarting of eyes.
0.15	150	So irritating that it can only be endured for a few minutes.
0.05	500	Causes a sense of suffocation, even with first breath.

Section 8.0 - Regulatory Information

I. OSHA & NIOSH Information

II. Table 8.0. OSHA & NIOSH H₂S Information

PEL, IDLH, TLV	Description
NIOSH PEL 10 PPM	<ul style="list-style-type: none"> PEL is the Permissible Exposure Limit that an employee may be exposed up to 8 hr / day.
OSHA General Industry Ceiling PEL – 20 PPM	<ul style="list-style-type: none"> The maximum exposure limit, which cannot be exceeded for any length of time.
IDLH 100 PPM	<ul style="list-style-type: none"> Immediately Dangerous to Life and Health
Centennial PEL 10 PPM	<ul style="list-style-type: none"> Centennial Policy Regarding H₂S for employee safety

Centennial Resource Production, LLC.	H ₂ S Contingency Plan Woody 22 Fed Com 503H, 504H, 505H	Lea County, New Mexico
--------------------------------------	------------------------------------------------------------------------	------------------------

III. New Mexico OCD & BLM – H₂S Concentration Threshold Requirements

New Mexico NMAC 19.15.11 and Onshore Order #6 identify two Radii of Exposure (ROE) that identify potential danger to the public and require additional compliance measures. Centennial is required to install safety devices, establish safety procedures and develop a written H₂S contingency plan for sites where the H₂S concentrations are as follows.

Table 8.1. Calculating H₂S Radius of Exposure

H ₂ S Radius of Exposure	Description	Control and Equipment Requirements
100 ppm	Distance from a release to where the H ₂ S concentration in the air will dilute below 100ppm	ROE > 50-ft and includes any part of a “public area” (residence, school, business, etc., or any area that can be expected to be populated). ROE > 3,000-ft
500 ppm	Distance from a release to where the H ₂ S concentration in the air will dilute below 500ppm	ROE > 50-ft and includes any part of a public road (public roads are tax supported roads or any road used for public access or use)

Calculating H₂S Radius of Exposure

The ROE of an H₂S release is calculated to determine if a potentially hazardous volume of H₂S gas at 100 or 500 parts per million (ppm) is within a regulated distance requiring further action. If information about the concentration of H₂S and the potential gas release volume is known, the location of the Muster Areas will be set, and safety measures will be implemented based on the calculated radius of exposure (ROE). NMAC 19.15.11 – Hydrogen Sulfide Safety defines the ROE as the radius constructed with the gas’s point of escape as its center and its length calculated by the following Pasquill-Gifford equations:

To determine the extent of the **100 ppm ROE**:

$$x = [(1.589) (\text{mole fraction H}_2\text{S})(Q)]^{(.6258)}.$$

To determine the extent of the **500 ppm ROE**:

$$x = [(0.4546) (\text{mole fraction H}_2\text{S})(Q)]^{(.6258)}.$$

Table 8.2. Calculating H₂S Radius of Exposure

ROE Variable	Description
X =	ROE in feet
Q =	Max volume of gas released determined to be released in cubic feet per day (ft³/d) normalized to standard temperature and pressure, 60°F and 14.65 psia
Mole fraction H ₂ S =	Mole fraction of H ₂ S in the gaseous mixture released.

The volume used as the escape rate in determining the ROE is specified in the rule as follows:

- The maximum daily volume rate of gas containing H₂S handled by that system element for which the ROE is calculated.

Centennial Resource Production, LLC.	H ₂ S Contingency Plan Woody 22 Fed Com 503H, 504H, 505H	Lea County, New Mexico
--------------------------------------	------------------------------------------------------------------------	------------------------

- For existing gas wells, the current adjusted open-flow rate, or the operator's estimate of the well's capacity to flow against zero back-pressure at the wellhead.

New Mexico Oil Conservation Division & BLM Site Requirements under NMAC 19.15.11 & Onshore Order #6

- Two cleared areas will be designated as Safe Briefing Areas. During an emergency, personnel will assemble in one of these areas for instructions from the Centennial Person-in-Charge. Prevailing wind direction should be considered in locating the briefing areas 200' or more on either side of the well head. One area should offset the other at an angle of 45° to 90° with respect to prevailing wind direction to allow for wind shifts during the work period.
- In the event of either an intentional or accidental releases of hydrogen sulfide, safeguards to protect the general public from the harmful effects of hydrogen sulfide must be in place for operations. A summary of the provisions in each of three H₂S ROE cases is included in **Table 8.3**.
 - CASE 1** -100 ppm ROE < 50'
 - CASE 2** - 100 ppm ROE is 50' or greater, but < 3000' and does not penetrate public area.
 - CASE 3** -100 ppm ROE is 50' or greater and penetrates a public area or 500 ppm ROE includes a public road. Also if 100 ppm ROE > 3000' regardless of public area.

Table 8.3. NMAC 19.15.11 Compliance Requirements Drilling & Production

NMAC 19.15.11 & BLM COMPLIANCE REQUIREMENTS – DRILLING & PRODUCTION			
PROVISION	CASE 1	CASE 2	CASE 3
H ₂ S Concentration Test	X	X	X
H-9	X	X	X
Training	X	X	X
District Office Notification	X	X	X
Drill Stem Tests Restricted	X*	X*	X
BOP Test	X*	X*	X
Materials		X	X
Warning and Marker		X	X
Security		X	X
Contingency Plan			X
Control and Equipment Safety			X
Monitors		X**	X**
Mud (ph Control or Scavenger)			X*
Wind Indicators		X**	X
Protective Breathing Equipment		X**	X
Choke Manifold, Secondary Remote Control, and Mud-Gas Separator			X
Flare Stacks			X*

Section 9.0 - Training Requirements

Training

The following elements are considered a minimum level of training for personnel assigned to operations who may encounter H₂S as part of routine or maintenance work.

- The hazards, characteristics, and properties of hydrogen sulfide (H₂S) and (SO₂).
- Sources of H₂S and SO₂.
- Proper use of H₂S and SO₂ detection methods used at the workplace.

Centennial Resource Production, LLC.	H ₂ S Contingency Plan Woody 22 Fed Com 503H, 504H, 505H	Lea County, New Mexico
--------------------------------------	------------------------------------------------------------------------	------------------------

- Recognition of, and proper response to, the warning signals initiated by H₂S and SO₂ detection systems in use at the workplace.
- Symptoms of H₂S exposure; symptoms of SO₂ exposure
- Rescue techniques and first aid to victims of H₂S and SO₂ exposure.
- Proper use and maintenance of breathing equipment for working in H₂S and SO₂ atmospheres, as appropriate theory and hands-on practice, with demonstrated proficiency (29 CFR Part 1910.134).
- Workplace practices and relevant maintenance procedures that have been established to protect personnel from the hazards of H₂S and SO₂.
- Wind direction awareness and routes of egress.
- Confined space and enclosed facility entry procedures (if applicable).
- Emergency response procedures that have been developed for the facility or operations.
- Locations and use of safety equipment.
- Locations of safe briefing areas.

Refresher training will be conducted annually.

Section 10.0 - Personal Protective Equipment

I. Personal H₂S Monitors

All personnel engaged in planned or unplanned work activity to mitigate the release of a hazardous concentration of H₂S shall have on their person a personal H₂S monitor.

II. Fixed H₂S Detection and Alarms

- 4 channel H₂S monitor
- 4 wireless H₂S monitors
- H₂S alarm system (Audible/Red strobe)
- Personal gas monitor for each person on location
- Gas sample tubes

III. Flame Resistant Clothing

All personnel engaged in planned or unplanned work activity associated with this Plan shall have on the appropriate level of FRC clothing.

IV. Respiratory Protection

The following respiratory protection equipment shall be available at each drilling location.

- Working cascade system available on rig floor and pit system & 750' of air line hose
- Four (4) breathing air manifolds
- Four (4) 30-minute rescue packs
- Five (5) work/Escape units
- Five (5) escape units
- One (1) filler hose for the work/escape/rescue units

Supplied air (airline or SCBA) respiratory protection against hydrogen sulfide exposure is required in the following situations:

- When routine or maintenance work tasks involve exposure to H₂S concentrations of 10 ppm or greater.

Centennial Resource Production, LLC.	H ₂ S Contingency Plan Woody 22 Fed Com 503H, 504H, 505H	Lea County, New Mexico
--------------------------------------	------------------------------------------------------------------------	------------------------

- When a fixed location area monitor alarms, and re-entry to the work area is required to complete a job.
- When confined spaces are to be entered without knowledge of H₂S levels present, or if initial measurements are to be taken of H₂S levels.
- During rescue of employees suspected of H₂S overexposure.
- For specific tasks identified with significant exposure potential and outlined in local program guidelines.
- All respiratory equipment for hydrogen sulfide must be of the supplied-air type, equipped with pressure-demand regulators and operated in the pressure-demand mode only. This is the only type of respiratory protection recommended for hydrogen sulfide application. Equipment should be approved by NIOSH/MSHA or other recognized national authority as required. If airline units are used, a five-minute egress bottle should also be carried.
- Gas masks or other air-purifying respirators MUST NEVER BE USED FOR HYDROGEN SULFIDE due to the poor warning properties of the gas.
- Use of respiratory protection should be accompanied by a written respiratory protection program.

Centennial Resource Production, LLC.	H ₂ S Contingency Plan Woody 22 Fed Com 503H, 504H, 505H	Lea County, New Mexico
--------------------------------------	------------------------------------------------------------------------	------------------------

Appendix A
H₂S SDS



Hydrogen sulfide

Safety Data Sheet E-4611
according to the Hazardous Products Regulation (February 11, 2015)
Date of issue: 10-15-1979 Revision date: 08-10-2016 Supersedes: 10-15-2013

SECTION 1: Identification

1.1. Product identifier

Product form

:

Substance

Name

:

Hydrogen sulfide

CAS No

:

7783-06-4

Formula

:

H₂S

Other means of identification

:

Hydrogen sulfide

Product group

:

Core Products

1.2. Recommended use and restrictions on use

Recommended uses and restrictions

:

Industrial use
Use as directed

1.3. Supplier

Praxair Canada inc.

1200 – 1 City Centre Drive

Mississauga - Canada L5B 1M2

T 1-905-803-1600 - F 1-905-803-1682

www.praxair.ca

1.4. Emergency telephone number

Emergency number

:

1-800-363-0042

Call emergency number 24 hours a day only for spills, leaks, fire, exposure, or accidents involving this product.

For routine information, contact your supplier or Praxair sales representative.

SECTION 2: Hazard identification

2.1. Classification of the substance or mixture

GHS-CA classification

Flam. Gas 1

H220

Liquefied gas

H280

Acute Tox. 2 (Inhalation: gas)

H330

STOT SE 3

H335

2.2. GHS Label elements, including precautionary statements

GHS-CA labelling

Hazard pictograms

:









GHS02

GHS04

GHS08

GHS07

Signal word

:

DANGER

Hazard statements

:

EXTREMELY FLAMMABLE GAS
CONTAINS GAS UNDER PRESSURE; MAY EXPLODE IF HEATED
FATAL IF INHALED
MAY CAUSE RESPIRATORY IRRITATION
MAY FORM EXPLOSIVE MIXTURES WITH AIR
SYMPTOMS MAY BE DELAYED
EXTENDED EXPOSURE TO GAS REDUCES THE ABILITY TO SMELL SULFIDES

Precautionary statements

:

Do not handle until all safety precautions have been read and understood
Keep away from heat, hot surfaces, sparks, open flames and other ignition sources. No smoking

This document is only controlled while on the Praxair Canada Inc. website and a copy of this controlled version is available for download. Praxair cannot assure the integrity or accuracy of any version of this document after it has been downloaded or removed from our website.

EN (English)

SDS ID : E-4611

1/9

Centennial Resource Production, LLC.	H ₂ S Contingency Plan Woody 22 Fed Com 503H, 504H, 505H	Lea County, New Mexico
--------------------------------------	------------------------------------------------------------------------	------------------------



Hydrogen sulfide

Safety Data Sheet E-4611

according to the Hazardous Products Regulation (February 11, 2015)

Date of issue: 10-15-1979

Revision date: 08-10-2016

Supersedes: 10-15-2013

Do not breathe gas
Use and store only outdoors or in a well-ventilated area
Avoid release to the environment
Wear protective gloves, protective clothing, eye protection, respiratory protection, and/or face protection
Leaking gas fire: Do not extinguish, unless leak can be stopped safely
In case of leakage, eliminate all ignition sources
Store locked up
Dispose of contents/container in accordance with container Supplier/owner instructions
Protect from sunlight when ambient temperature exceeds 52°C (125°F)
Close valve after each use and when empty
Do not open valve until connected to equipment prepared for use
When returning cylinder, install leak tight valve outlet cap or plug
Do not depend on odour to detect the presence of gas

2.3. Other hazards

Other hazards not contributing to the classification : Contact with liquid may cause cold burns/frostbite.

2.4. Unknown acute toxicity (GHS-CA)

No data available

SECTION 3: Composition/information on ingredients

3.1. Substances

Name	CAS No.	% (Vol.)	Common Name (synonyms)
Hydrogen sulfide (Main constituent)	(CAS No) 7783-06-4	100	Hydrogen sulfide (H ₂ S) / Hydrogen sulphide / Sulfur hydride / Sulfureted hydrogen / Dihydrogen sulphide / Hydrogensulfide

3.2. Mixtures

Not applicable

SECTION 4: First-aid measures

4.1. Description of first aid measures

First-aid measures after inhalation : Remove to fresh air and keep at rest in a position comfortable for breathing. If not breathing, give artificial respiration. If breathing is difficult, trained personnel should give oxygen. Call a physician.

First-aid measures after skin contact : The liquid may cause frostbite. For exposure to liquid, immediately warm frostbite area with warm water not to exceed 105°F (41°C). Water temperature should be tolerable to normal skin. Maintain skin warming for at least 15 minutes or until normal coloring and sensation have returned to the affected area. In case of massive exposure, remove clothing while showering with warm water. Seek medical evaluation and treatment as soon as possible.

First-aid measures after eye contact : Immediately flush eyes thoroughly with water for at least 15 minutes. Hold the eyelids open and away from the eyeballs to ensure that all surfaces are flushed thoroughly. Contact an ophthalmologist immediately.

First-aid measures after ingestion : Ingestion is not considered a potential route of exposure.

4.2. Most important symptoms and effects (acute and delayed)

No additional information available

4.3. Immediate medical attention and special treatment, if necessary

Other medical advice or treatment : Obtain medical assistance. Treat with corticosteroid spray as soon as possible after inhalation.

SECTION 5: Fire-fighting measures

5.1. Suitable extinguishing media

Suitable extinguishing media : Carbon dioxide, Dry chemical, Water spray or fog. Use extinguishing media appropriate for surrounding fire.

5.2. Unsuitable extinguishing media

No additional information available

This document is only controlled while on the Praxair Canada Inc. website and a copy of this controlled version is available for download. Praxair cannot assure the integrity or accuracy of any version of this document after it has been downloaded or removed from our website.

EN (English)

SDS ID : E-4611

2/9

Centennial Resource Production, LLC.	H ₂ S Contingency Plan Woody 22 Fed Com 503H, 504H, 505H	Lea County, New Mexico
--------------------------------------	------------------------------------------------------------------------	------------------------



Hydrogen sulfide

Safety Data Sheet E-4611

according to the Hazardous Products Regulation (February 11, 2015)

Date of issue: 10-15-1979

Revision date: 08-10-2016

Supersedes: 10-15-2013

5.3. Specific hazards arising from the hazardous product

- Fire hazard : **EXTREMELY FLAMMABLE GAS.** If venting or leaking gas catches fire, do not extinguish flames. Flammable vapors may spread from leak, creating an explosive reignition hazard. Vapors can be ignited by pilot lights, other flames, smoking, sparks, heaters, electrical equipment, static discharge, or other ignition sources at locations distant from product handling point. Explosive atmospheres may linger. Before entering an area, especially a confined area, check the atmosphere with an appropriate device.
- Explosion hazard : **EXTREMELY FLAMMABLE GAS.** Forms explosive mixtures with air and oxidizing agents.
- Reactivity : No reactivity hazard other than the effects described in sub-sections below.
- Reactivity in case of fire : No reactivity hazard other than the effects described in sub-sections below.

5.4. Special protective equipment and precautions for fire-fighters

- Firefighting instructions : **DANGER! Toxic, flammable liquefied gas**
- Evacuate all personnel from the danger area. Use self-contained breathing apparatus (SCBA) and protective clothing. Immediately cool containers with water from maximum distance. Stop flow of gas if safe to do so, while continuing cooling water spray. Remove ignition sources if safe to do so. Remove containers from area of fire if safe to do so. On-site fire brigades must comply with their provincial and local fire code regulations.
- Special protective equipment for fire fighters : Standard protective clothing and equipment (Self Contained Breathing Apparatus) for fire fighters.
- Other information : Containers are equipped with a pressure relief device. (Exceptions may exist where authorized by TC.).

SECTION 6: Accidental release measures

6.1. Personal precautions, protective equipment and emergency procedures

- General measures : **DANGER! Toxic, flammable liquefied gas.** Forms explosive mixtures with air and oxidizing agents. Immediately evacuate all personnel from danger area. Use self-contained breathing apparatus where needed. Remove all sources of ignition if safe to do so. Reduce vapors with fog or fine water spray, taking care not to spread liquid with water. Shut off flow if safe to do so. Ventilate area or move container to a well-ventilated area. Flammable vapors may spread from leak and could explode if reignited by sparks or flames. Explosive atmospheres may linger. Before entering area, especially confined areas, check atmosphere with an appropriate device.

6.2. Methods and materials for containment and cleaning up

- Methods for cleaning up : Try to stop release. Reduce vapour with fog or fine water spray. Prevent waste from contaminating the surrounding environment. Prevent soil and water pollution. Dispose of contents/container in accordance with local/regional/national/international regulations. Contact supplier for any special requirements.

6.3. Reference to other sections

For further information refer to section 8: Exposure controls/personal protection

SECTION 7: Handling and storage

7.1. Precautions for safe handling

- Precautions for safe handling : Leak-check system with soapy water; never use a flame
- All piped systems and associated equipment must be grounded
- Keep away from heat, hot surfaces, sparks, open flames and other ignition sources. No smoking. Use only non-sparking tools. Use only explosion-proof equipment
- Wear leather safety gloves and safety shoes when handling cylinders. Protect cylinders from physical damage; do not drag, roll, slide or drop. While moving cylinder, always keep in place removable valve cover. Never attempt to lift a cylinder by its cap; the cap is intended solely to protect the valve. When moving cylinders, even for short distances, use a cart (trolley, hand truck, etc.) designed to transport cylinders. Never insert an object (e.g. wrench, screwdriver, pry bar) into cap openings; doing so may damage the valve and cause a leak. Use an adjustable strap wrench to remove over-tight or rusted caps. Slowly open the valve. If the valve is hard to open, discontinue use and contact your supplier. Close the container valve after each use; keep closed even when empty. Never apply flame or localized heat directly to any part of the container. High temperatures may damage the container and could cause the pressure relief device to fail prematurely, venting the container contents. For other precautions in using this product, see section 16.

This document is only controlled while on the Praxair Canada Inc. website and a copy of this controlled version is available for download. Praxair cannot assure the integrity or accuracy of any version of this document after it has been downloaded or removed from our website.

EN (English)

SDS ID : E-4611

3/9

Centennial Resource Production, LLC.	H ₂ S Contingency Plan Woody 22 Fed Com 503H, 504H, 505H	Lea County, New Mexico
--------------------------------------	------------------------------------------------------------------------	------------------------



Hydrogen sulfide

Safety Data Sheet E-4611

according to the Hazardous Products Regulation (February 11, 2015)

Date of issue: 10-15-1979

Revision date: 08-10-2016

Supersedes: 10-15-2013

7.2. Conditions for safe storage, including any incompatibilities

Storage conditions

: Store only where temperature will not exceed 125°F (52°C). Post "No Smoking/No Open Flames" signs in storage and use areas. There must be no sources of ignition. Separate packages and protect against potential fire and/or explosion damage following appropriate codes and requirements (e.g. NFPA 30, NFPA 55, NFPA 70, and/or NFPA 221 in the U.S.) or according to requirements determined by the Authority Having Jurisdiction (AHJ). Always secure containers upright to keep them from falling or being knocked over. Install valve protection cap, if provided, firmly in place by hand when the container is not in use. Store full and empty containers separately. Use a first-in, first-out inventory system to prevent storing full containers for long periods. For other precautions in using this product, see section 16

OTHER PRECAUTIONS FOR HANDLING, STORAGE, AND USE: When handling product under pressure, use piping and equipment adequately designed to withstand the pressures to be encountered. Never work on a pressurized system. Use a back flow preventive device in the piping. Gases can cause rapid suffocation because of oxygen deficiency; store and use with adequate ventilation. If a leak occurs, close the container valve and blow down the system in a safe and environmentally correct manner in compliance with all international, federal/national, state/provincial, and local laws; then repair the leak. Never place a container where it may become part of an electrical circuit.

SECTION 8: Exposure controls/personal protection

8.1. Control parameters

Hydrogen sulfide (7783-06-4)		
USA - ACGIH	ACGIH TLV-TWA (ppm)	1 ppm
USA - ACGIH	ACGIH TLV-STEL (ppm)	5 ppm
USA - OSHA	OSHA PEL (Ceiling) (ppm)	20 ppm
Canada (Quebec)	VECD (mg/m ³)	21 mg/m ³
Canada (Quebec)	VECD (ppm)	15 ppm
Canada (Quebec)	VEMP (mg/m ³)	14 mg/m ³
Canada (Quebec)	VEMP (ppm)	10 ppm
Alberta	OEL Ceiling (mg/m ³)	21 mg/m ³
Alberta	OEL Ceiling (ppm)	15 ppm
Alberta	OEL TWA (mg/m ³)	14 mg/m ³
Alberta	OEL TWA (ppm)	10 ppm
British Columbia	OEL Ceiling (ppm)	10 ppm
Manitoba	OEL STEL (ppm)	5 ppm
Manitoba	OEL TWA (ppm)	1 ppm
New Brunswick	OEL STEL (mg/m ³)	21 mg/m ³
New Brunswick	OEL STEL (ppm)	15 ppm
New Brunswick	OEL TWA (mg/m ³)	14 mg/m ³
New Brunswick	OEL TWA (ppm)	10 ppm
New Foundland & Labrador	OEL STEL (ppm)	5 ppm
New Foundland & Labrador	OEL TWA (ppm)	1 ppm
Nova Scotia	OEL STEL (ppm)	5 ppm
Nova Scotia	OEL TWA (ppm)	1 ppm
Nunavut	OEL Ceiling (mg/m ³)	28 mg/m ³
Nunavut	OEL Ceiling (ppm)	20 ppm
Nunavut	OEL STEL (mg/m ³)	21 mg/m ³
Nunavut	OEL STEL (ppm)	15 ppm
Nunavut	OEL TWA (mg/m ³)	14 mg/m ³
Nunavut	OEL TWA (ppm)	10 ppm
Northwest Territories	OEL STEL (ppm)	15 ppm

This document is only controlled while on the Praxair Canada Inc. website and a copy of this controlled version is available for download. Praxair cannot assure the integrity or accuracy of any version of this document after it has been downloaded or removed from our website.

EN (English)

SDS ID : E-4611

4/9

Centennial Resource Production, LLC.	H ₂ S Contingency Plan Woody 22 Fed Com 503H, 504H, 505H	Lea County, New Mexico
--------------------------------------	------------------------------------------------------------------------	------------------------



Hydrogen sulfide

Safety Data Sheet E-4611

according to the Hazardous Products Regulation (February 11, 2015)

Date of issue: 10-15-1979

Revision date: 08-10-2016

Supersedes: 10-15-2013

Hydrogen sulfide (7783-06-4)		
Northwest Territories	OEL TWA (ppm)	10 ppm
Ontario	OEL STEL (ppm)	15 ppm
Ontario	OEL TWA (ppm)	10 ppm
Prince Edward Island	OEL STEL (ppm)	5 ppm
Prince Edward Island	OEL TWA (ppm)	1 ppm
Québec	VECD (mg/m ³)	21 mg/m ³
Québec	VECD (ppm)	15 ppm
Québec	VEMP (mg/m ³)	14 mg/m ³
Québec	VEMP (ppm)	10 ppm
Saskatchewan	OEL STEL (ppm)	15 ppm
Saskatchewan	OEL TWA (ppm)	10 ppm
Yukon	OEL STEL (mg/m ³)	27 mg/m ³
Yukon	OEL STEL (ppm)	15 ppm
Yukon	OEL TWA (mg/m ³)	15 mg/m ³
Yukon	OEL TWA (ppm)	10 ppm

8.2. Appropriate engineering controls

Appropriate engineering controls : Use corrosion-resistant equipment. Use an explosion-proof local exhaust system. Local exhaust and general ventilation must be adequate to meet exposure standards. MECHANICAL (GENERAL): **Inadequate - Use only in a closed system.** Use explosion proof equipment and lighting.

8.3. Individual protection measures/Personal protective equipment

Personal protective equipment : Safety glasses. Face shield. Gloves.



Hand protection : Wear work gloves when handling containers. Wear heavy rubber gloves where contact with product may occur.

Eye protection : Wear goggles and a face shield when transfilling or breaking transfer connections. Select in accordance with the current CSA standard Z94.3, "Industrial Eye and Face Protection", and any provincial regulations, local bylaws or guidelines.

Respiratory protection : **Respiratory protection:** Use respirable fume respirator or air supplied respirator when working in confined space or where local exhaust or ventilation does not keep exposure below TLV. Select in accordance with provincial regulations, local bylaws or guidelines. Selection should be based on the current CSA standard Z94.4, "Selection, Care, and Use of Respirators." Respirators should also be approved by NIOSH and MSHA. For emergencies or instances with unknown exposure levels, use a self-contained breathing apparatus (SCBA).

Thermal hazard protection : Wear cold insulating gloves when transfilling or breaking transfer connections. Standard EN 511 - Cold insulating gloves.

Other information : **Other protection :** Safety shoes for general handling at customer sites. Metatarsal shoes and cuffless trousers for cylinder handling at packaging and filling plants. Select in accordance with the current CSA standard Z195, "Protective Foot Wear", and any provincial regulations, local bylaws or guidelines. For working with flammable and oxidizing materials, consider the use of flame resistant anti-static safety clothing.

SECTION 9: Physical and chemical properties

9.1. Information on basic physical and chemical properties

Physical state : Gas

Appearance : Colorless gas. Colorless liquid at low temperature or under high pressure.

Molecular mass : 34 g/mol

Colour : Colourless.

Odour : Odour can persist. Poor warning properties at low concentrations. Rotten eggs.

Odour threshold : Odour threshold is subjective and inadequate to warn of overexposure.

This document is only controlled while on the Praxair Canada Inc. website and a copy of this controlled version is available for download. Praxair cannot assure the integrity or accuracy of any version of this document after it has been downloaded or removed from our website.

EN (English)

SDS ID : E-4611

5/9

Centennial Resource Production, LLC.	H ₂ S Contingency Plan Woody 22 Fed Com 503H, 504H, 505H	Lea County, New Mexico
--------------------------------------	------------------------------------------------------------------------	------------------------



Hydrogen sulfide

Safety Data Sheet E-4611

according to the Hazardous Products Regulation (February 11, 2015)

Date of issue: 10-15-1979

Revision date: 08-10-2016

Supersedes: 10-15-2013

pH	: Not applicable.
pH solution	: No data available
Relative evaporation rate (butylacetate=1)	: No data available
Relative evaporation rate (ether=1)	: Not applicable.
Melting point	: -86 °C
Freezing point	: -82.9 °C
Boiling point	: -60.3 °C
Flash point	: Not applicable.
Critical temperature	: 100.4 °C
Auto-ignition temperature	: 260 °C
Decomposition temperature	: No data available
Vapour pressure	: 1880 kPa
Vapour pressure at 50 °C	: No data available
Critical pressure	: 8940 kPa
Relative vapour density at 20 °C	: >=
Relative density	: No data available
Relative density of saturated gas/air mixture	: No data available
Density	: No data available
Relative gas density	: 1.2
Solubility	: Water: 3980 mg/l
Log Pow	: Not applicable.
Log Kow	: Not applicable.
Viscosity, kinematic	: Not applicable.
Viscosity, dynamic	: Not applicable.
Viscosity, kinematic (calculated value) (40 °C)	: No data available
Explosive properties	: Not applicable.
Oxidizing properties	: None.
Flammability (solid, gas)	: 4.3 - 46 vol %

9.2. Other information

Gas group	: Liquefied gas
Additional information	: Gas/vapour heavier than air. May accumulate in confined spaces, particularly at or below ground level

SECTION 10: Stability and reactivity

10.1. Reactivity

Reactivity	: No reactivity hazard other than the effects described in sub-sections below.
Chemical stability	: Stable under normal conditions.
Possibility of hazardous reactions	: May react violently with oxidants. Can form explosive mixture with air.
Conditions to avoid	: Avoid moisture in installation systems. Keep away from heat/sparks/open flames/hot surfaces. – No smoking.
Incompatible materials	: Ammonia. Bases. Bromine pentafluoride. Chlorine trifluoride. chromium trioxide. (and heat). Copper. (powdered). Fluorine. Lead. Lead oxide. Mercury. Nitric acid. Nitrogen trifluoride. nitrogen sulfide. Organic compounds. Oxidizing agents. Oxygen difluoride. Rubber. Sodium. (and moisture). Water.
Hazardous decomposition products	: Thermal decomposition may produce : Sulfur. Hydrogen.

SECTION 11: Toxicological information

11.1. Information on toxicological effects

Acute toxicity (oral)	: Not classified
Acute toxicity (dermal)	: Not classified

This document is only controlled while on the Praxair Canada Inc. website and a copy of this controlled version is available for download. Praxair cannot assure the integrity or accuracy of any version of this document after it has been downloaded or removed from our website.

EN (English)

SDS ID : E-4611

6/9

Centennial Resource Production, LLC.	H ₂ S Contingency Plan Woody 22 Fed Com 503H, 504H, 505H	Lea County, New Mexico
--------------------------------------	------------------------------------------------------------------------	------------------------



Hydrogen sulfide

Safety Data Sheet E-4611

according to the Hazardous Products Regulation (February 11, 2015)

Date of issue: 10-15-1979

Revision date: 08-10-2016

Supersedes: 10-15-2013

Acute toxicity (inhalation) : Inhalation:gas: FATAL IF INHALED.

Hydrogen sulfide (f)7783-06-4	
LC50 inhalation rat (mg/l)	0.99 mg/l (Exposure time: 1 h)
LC50 inhalation rat (ppm)	356 ppm/4h
ATE CA (gases)	356.00000000 ppmv/4h
ATE CA (vapours)	0.99000000 mg/l/4h
ATE CA (dust,mist)	0.99000000 mg/l/4h

Skin corrosion/irritation : Not classified
pH: Not applicable.

Serious eye damage/irritation : Not classified
pH: Not applicable.

Respiratory or skin sensitization : Not classified

Germ cell mutagenicity : Not classified

Carcinogenicity : Not classified

Reproductive toxicity : Not classified

Specific target organ toxicity (single exposure) : MAY CAUSE RESPIRATORY IRRITATION.

Specific target organ toxicity (repeated exposure) : Not classified

Aspiration hazard : Not classified

SECTION 12: Ecological information

12.1. Toxicity

Ecology - general : VERY TOXIC TO AQUATIC LIFE.

Hydrogen sulfide (7783-06-4)	
LC50 fish 1	0.0448 mg/l (Exposure time: 96 h - Species: Lepomis macrochirus [flow-through])
LC50 fish 2	0.016 mg/l (Exposure time: 96 h - Species: Pimephales promelas [flow-through])

12.2. Persistence and degradability

Hydrogen sulfide (7783-06-4)	
Persistence and degradability	Not applicable for inorganic gases.

12.3. Bioaccumulative potential

Hydrogen sulfide (7783-06-4)	
BCF fish 1	(no bioaccumulation expected)
Log Pow	Not applicable.
Log Kow	Not applicable.
Bioaccumulative potential	No data available.

12.4. Mobility in soil

Hydrogen sulfide (7783-06-4)	
Mobility in soil	No data available.
Log Pow	Not applicable.
Log Kow	Not applicable.
Ecology - soil	Because of its high volatility, the product is unlikely to cause ground or water pollution.

12.5. Other adverse effects

Other adverse effects : May cause pH changes in aqueous ecological systems.

Effect on the ozone layer : None

Effect on global warming : No known effects from this product

This document is only controlled while on the Praxair Canada Inc. website and a copy of this controlled version is available for download. Praxair cannot assure the integrity or accuracy of any version of this document after it has been downloaded or removed from our website.

EN (English)

SDS ID : E-4611

7/9

Centennial Resource Production, LLC.	H ₂ S Contingency Plan Woody 22 Fed Com 503H, 504H, 505H	Lea County, New Mexico
--------------------------------------	------------------------------------------------------------------------	------------------------



Hydrogen sulfide

Safety Data Sheet E-4611

according to the Hazardous Products Regulation (February 11, 2015)

Date of issue: 10-15-1979

Revision date: 08-10-2016

Supersedes: 10-15-2013

SECTION 13: Disposal considerations

13.1. Disposal methods

Waste disposal recommendations : Do not attempt to dispose of residual or unused quantities. Return container to supplier.

SECTION 14: Transport information

14.1. Basic shipping description

In accordance with TDG

TDG

UN-No. (TDG) : UN1053
 TDG Primary Hazard Classes : 2.3 - Class 2.3 - Toxic Gas.
 TDG Subsidiary Classes : 2.1
 Proper shipping name : HYDROGEN SULPHIDE

ERAP Index : 500
 Explosive Limit and Limited Quantity Index : 0
 Passenger Carrying Ship Index : Forbidden
 Passenger Carrying Road Vehicle or Passenger : Forbidden
 Carrying Railway Vehicle Index

14.3. Air and sea transport

IMDG

UN-No. (IMDG) : 1053
 Proper Shipping Name (IMDG) : HYDROGEN SULPHIDE
 Class (IMDG) : 2 - Gases
 MFAG-No : 117

IATA

UN-No. (IATA) : 1053
 Proper Shipping Name (IATA) : Hydrogen sulphide
 Class (IATA) : 2

SECTION 15: Regulatory information

15.1. National regulations

Hydrogen sulfide (7783-06-4)

Listed on the Canadian DSL (Domestic Substances List)

15.2. International regulations

Hydrogen sulfide (7783-06-4)

Listed on the AICS (Australian Inventory of Chemical Substances)
 Listed on IECSC (Inventory of Existing Chemical Substances Produced or Imported in China)
 Listed on the EEC inventory EINECS (European Inventory of Existing Commercial Chemical Substances)
 Listed on the Japanese ENCS (Existing & New Chemical Substances) inventory
 Listed on the Korean ECL (Existing Chemicals List)
 Listed on NZIoC (New Zealand Inventory of Chemicals)
 Listed on PICCS (Philippines Inventory of Chemicals and Chemical Substances)
 Listed on the United States TSCA (Toxic Substances Control Act) inventory
 Listed on INSQ (Mexican national Inventory of Chemical Substances)

SECTION 16: Other information

Date of issue : 15/10/1979
 Revision date : 10/08/2016
 Supersedes : 15/10/2013

Indication of changes:

Training advice : Users of breathing apparatus must be trained. Ensure operators understand the toxicity hazard.
 Ensure operators understand the flammability hazard.

This document is only controlled while on the Praxair Canada Inc. website and a copy of this controlled version is available for download. Praxair cannot assure the integrity or accuracy of any version of this document after it has been downloaded or removed from our website.

EN (English)

SDS ID : E-4611

8/9

Centennial Resource Production, LLC.	H ₂ S Contingency Plan Woody 22 Fed Com 503H, 504H, 505H	Lea County, New Mexico
--------------------------------------	------------------------------------------------------------------------	------------------------



Hydrogen sulfide

Safety Data Sheet E-4611

according to the Hazardous Products Regulation (February 11, 2015)

Date of issue: 10-15-1979

Revision date: 08-10-2016

Supersedes: 10-15-2013

Other information

: When you mix two or more chemicals, you can create additional, unexpected hazards. Obtain and evaluate the safety information for each component before you produce the mixture. Consult an industrial hygienist or other trained person when you evaluate the end product. Before using any plastics, confirm their compatibility with this product

Praxair asks users of this product to study this SDS and become aware of the product hazards and safety information. To promote safe use of this product, a user should (1) notify employees, agents, and contractors of the information in this SDS and of any other known product hazards and safety information, (2) furnish this information to each purchaser of the product, and (3) ask each purchaser to notify its employees and customers of the product hazards and safety information

The opinions expressed herein are those of qualified experts within Praxair Canada Inc. We believe that the information contained herein is current as of the date of this Safety Data Sheet. Since the use of this information and the conditions of use are not within the control of Praxair Canada Inc, it is the user's obligation to determine the conditions of safe use of the product. Praxair Canada Inc, SDSs are furnished on sale or delivery by Praxair Canada Inc, or the independent distributors and suppliers who package and sell our products. To obtain current SDSs for these products, contact your Praxair sales representative, local distributor, or supplier, or download from www.praxair.ca. If you have questions regarding Praxair SDSs, would like the document number and date of the latest SDS, or would like the names of the Praxair suppliers in your area, phone or write Praxair Canada Inc, (Phone: 1-888-257-5149; Address: Praxair Canada Inc, 1 City Centre Drive, Suite 1200, Mississauga, Ontario, L5B 1M2).

PRAXAIR and the Flowing Airstream design are trademarks or registered trademarks of Praxair Technology, Inc. in the United States and/or other countries.

NFPA health hazard

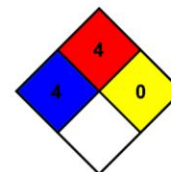
: 4 - Very short exposure could cause death or serious residual injury even though prompt medical attention was given.

NFPA fire hazard

: 4 - Will rapidly or completely vaporize at normal pressure and temperature, or is readily dispersed in air and will burn readily.

NFPA reactivity

: 0 - Normally stable, even under fire exposure conditions, and are not reactive with water.



HMS III Rating

Health

: 2 Moderate Hazard - Temporary or minor injury may occur

Flammability

: 4 Severe Hazard - Flammable gases, or very volatile flammable liquids with flash points below 73 F, and boiling points below 100 F. Materials may ignite spontaneously with air. (Class IA)

Physical

: 2 Moderate Hazard - Materials that are unstable and may undergo violent chemical changes at normal temperature and pressure with low risk for explosion. Materials may react violently with water or form peroxides upon exposure to air.

SDS Canada (GHS) - Praxair

This information is based on our current knowledge and is intended to describe the product for the purposes of health, safety and environmental requirements only. It should not therefore be construed as guaranteeing any specific property of the product.

This document is only controlled while on the Praxair Canada Inc. website and a copy of this controlled version is available for download. Praxair cannot assure the integrity or accuracy of any version of this document after it has been downloaded or removed from our website.

EN (English)

SDS ID : E-4611

9/9

Appendix B

Centennial Resource Production, LLC.	H ₂ S Contingency Plan Woody 22 Fed Com 503H, 504H, 505H	Lea County, New Mexico
--------------------------------------	------------------------------------------------------------------------	------------------------

SO₂ SDS

Safety Data Sheet

Material Name: SULFUR DIOXIDE

SDS ID: MAT22290

Section 1 - PRODUCT AND COMPANY IDENTIFICATION**Material Name**

SULFUR DIOXIDE

Synonyms

MTG MSDS 80; SULFUROUS ACID ANHYDRIDE; SULFUROUS OXIDE; SULPHUR DIOXIDE;
SULFUROUS ANHYDRIDE; FERMENTICIDE LIQUID; SULFUR DIOXIDE(SO₂); SULFUR OXIDE;
SULFUR OXIDE(SO₂)

Chemical Family

inorganic, gas

Product Description

Classification determined in accordance with Compressed Gas Association standards.

Product Use

Industrial and Specialty Gas Applications.

Restrictions on Use

None known.

Details of the supplier of the safety data sheet

MATHESON TRI-GAS, INC.

3 Mountainview Road

Warren, NJ 07059

General Information: 1-800-416-2505

Emergency #: 1-800-424-9300 (CHEMTREC)

Outside the US: 703-527-3887 (Call collect)

Section 2 - HAZARDS IDENTIFICATION

Classification in accordance with paragraph (d) of 29 CFR 1910.1200.

Gases Under Pressure - Liquefied gas

Acute Toxicity - Inhalation - Gas - Category 3

Skin Corrosion/Irritation - Category 1B

Serious Eye Damage/Eye Irritation - Category 1

Simple Asphyxiant

GHS Label Elements**Symbol(s)****Signal Word**

Danger

Hazard Statement(s)

Contains gas under pressure; may explode if heated.

Toxic if inhaled.

Causes severe skin burns and eye damage.

May displace oxygen and cause rapid suffocation.

Precautionary Statement(s)**Prevention**

Use only outdoors or in a well-ventilated area.

Wear protective gloves/protective clothing/eye protection/face protection.

Centennial Resource Production, LLC.	H ₂ S Contingency Plan Woody 22 Fed Com 503H, 504H, 505H	Lea County, New Mexico
--------------------------------------	------------------------------------------------------------------------	------------------------



Safety Data Sheet

Material Name: SULFUR DIOXIDE

SDS ID: MAT22290

Wash thoroughly after handling.

Do not breathe dusts or mists.

Response

IF INHALED: Remove person to fresh air and keep comfortable for breathing.

IF IN EYES: Rinse cautiously with water for several minutes. Remove contact lenses, if present and easy to do.

Continue rinsing.

IF ON SKIN (or hair): Remove/take off immediately all contaminated clothing. Rinse skin with water/shower.

Wash contaminated clothing before reuse.

IF SWALLOWED: Rinse mouth. Do NOT induce vomiting.

Immediately call a POISON CENTER or doctor.

Specific treatment (see label).

Storage

Store in a well-ventilated place. Keep container tightly closed.

Store locked up.

Protect from sunlight.

Disposal

Dispose of contents/container in accordance with local/regional/national/international regulations.

Other Hazards

Contact with liquified gas may cause frostbite.

Section 3 - COMPOSITION / INFORMATION ON INGREDIENTS

CAS	Component Name	Percent
7446-09-5	Sulfur dioxide	100.0

Section 4 - FIRST AID MEASURES

Inhalation

IF INHALED: Remove person to fresh air and keep at rest in a position comfortable for breathing. Get immediate medical attention.

Skin

IF ON SKIN (or hair): Remove/take off immediately all contaminated clothing. Rinse skin with water/shower. Wash contaminated clothing before reuse. If frostbite or freezing occur, immediately flush with plenty of lukewarm water (105-115°F; 41-46°C). If warm water is not available, gently wrap affected parts in blankets. DO NOT induce vomiting. Get immediate medical attention.

Eyes

IF IN EYES: Rinse cautiously with water for several minutes. Remove contact lenses, if present and easy to do.

Continue rinsing. Get immediate medical attention.

Ingestion

IF SWALLOWED: Rinse mouth. Do NOT induce vomiting. Get immediate medical attention.

Most Important Symptoms/Effects

Acute

Toxic if inhaled, frostbite, suffocation, respiratory tract burns, skin burns, eye burns

Delayed

No information on significant adverse effects.

Indication of any immediate medical attention and special treatment needed

Treat symptomatically and supportively.

Note to Physicians

For inhalation, consider oxygen.

Centennial Resource Production, LLC.	H ₂ S Contingency Plan Woody 22 Fed Com 503H, 504H, 505H	Lea County, New Mexico
--------------------------------------	------------------------------------------------------------------------	------------------------



Safety Data Sheet

Material Name: SULFUR DIOXIDE

SDS ID: MAT22290

Section 5 - FIRE FIGHTING MEASURES

Extinguishing Media

Suitable Extinguishing Media

carbon dioxide, regular dry chemical, Large fires: Use regular foam or flood with fine water spray.

Unsuitable Extinguishing Media

None known.

Special Hazards Arising from the Chemical

Negligible fire hazard.

Hazardous Combustion Products

sulfur oxides

Fire Fighting Measures

Move container from fire area if it can be done without risk. Cool containers with water spray until well after the fire is out. Stay away from the ends of tanks. Keep unnecessary people away, isolate hazard area and deny entry.

Special Protective Equipment and Precautions for Firefighters

Wear full protective fire fighting gear including self contained breathing apparatus (SCBA) for protection against possible exposure.

Section 6 - ACCIDENTAL RELEASE MEASURES

Personal Precautions, Protective Equipment and Emergency Procedures

Wear personal protective clothing and equipment, see Section 8.

Methods and Materials for Containment and Cleaning Up

Keep unnecessary people away, isolate hazard area and deny entry. Stay upwind and keep out of low areas.

Ventilate closed spaces before entering. Evacuation radius: 150 feet. Stop leak if possible without personal risk.

Reduce vapors with water spray. Do not get water directly on material.

Environmental Precautions

Avoid release to the environment.

Section 7 - HANDLING AND STORAGE

Precautions for Safe Handling

Do not get in eyes, on skin, or on clothing. Do not breathe gas, fumes, vapor, or spray. Wash hands thoroughly after handling. Use only outdoors or in a well-ventilated area. Wear protective gloves/protective clothing/eye protection/face protection. Contaminated work clothing should not be allowed out of the workplace. Do not eat, drink or smoke when using this product. Keep only in original container. Avoid release to the environment.

Conditions for Safe Storage, Including any Incompatibilities

Store in a well-ventilated place. Keep container tightly closed.

Store locked up.

Protect from sunlight.

Store and handle in accordance with all current regulations and standards. Protect from physical damage. Store outside or in a detached building. Keep separated from incompatible substances.

Incompatible Materials

bases, combustible materials, halogens, metal carbide, metal oxides, metals, oxidizing materials, peroxides, reducing agents

Section 8 - EXPOSURE CONTROLS / PERSONAL PROTECTION

Component Exposure Limits

Sulfur dioxide	7446-09-5
ACGIH:	0.25 ppm STEL

Centennial Resource Production, LLC.	H ₂ S Contingency Plan Woody 22 Fed Com 503H, 504H, 505H	Lea County, New Mexico
--------------------------------------	------------------------------------------------------------------------	------------------------



Safety Data Sheet

Material Name: SULFUR DIOXIDE

SDS ID: MAT22290

NIOSH:	2 ppm TWA ; 5 mg/m ³ TWA
	5 ppm STEL ; 13 mg/m ³ STEL
	100 ppm IDLH
OSHA (US):	5 ppm TWA ; 13 mg/m ³ TWA
Mexico:	0.25 ppm STEL [PPT-CT]

ACGIH - Threshold Limit Values - Biological Exposure Indices (BEI)

There are no biological limit values for any of this product's components.

Engineering Controls

Provide local exhaust or process enclosure ventilation system. Ensure compliance with applicable exposure limits.

Individual Protection Measures, such as Personal Protective Equipment

Eye/face protection

Wear splash resistant safety goggles with a faceshield. Contact lenses should not be worn. Provide an emergency eye wash fountain and quick drench shower in the immediate work area.

Skin Protection

Wear appropriate chemical resistant clothing. Wear chemical resistant clothing to prevent skin contact.

Respiratory Protection

Any self-contained breathing apparatus that has a full facepiece and is operated in a pressure-demand or other positive-pressure mode.

Glove Recommendations

Wear appropriate chemical resistant gloves.

Section 9 - PHYSICAL AND CHEMICAL PROPERTIES

Appearance	colorless gas	Physical State	gas
Odor	irritating odor	Color	colorless
Odor Threshold	3 - 5 ppm	pH	(Acidic in solution)
Melting Point	-73 °C (-99 °F)	Boiling Point	-10 °C (14 °F)
Boiling Point Range	Not available	Freezing point	Not available
Evaporation Rate	>1 (Butyl acetate = 1)	Flammability (solid, gas)	Not available
Autoignition Temperature	Not available	Flash Point	(Not flammable)
Lower Explosive Limit	Not available	Decomposition temperature	Not available
Upper Explosive Limit	Not available	Vapor Pressure	2432 mmHg @ 20 °C
Vapor Density (air=1)	2.26	Specific Gravity (water=1)	1.462 at -10 °C

Centennial Resource Production, LLC.	H ₂ S Contingency Plan Woody 22 Fed Com 503H, 504H, 505H	Lea County, New Mexico
--------------------------------------	------------------------------------------------------------------------	------------------------

**MATHESON**

ask. . .The Gas Professionals™

Safety Data Sheet**Material Name: SULFUR DIOXIDE****SDS ID: MAT22290**

Water Solubility	22.8 % (@ 0 °C)	Partition coefficient: n-octanol/water	Not available
Viscosity	Not available	Kinematic viscosity	Not available
Solubility (Other)	Not available	Density	Not available
Physical Form	liquified gas	Molecular Formula	S-O ₂
Molecular Weight	64.06		

Solvent Solubility**Soluble**

alcohol, acetic acid, sulfuric acid, ether, chloroform, Benzene, sulfuryl chloride, nitrobenzenes, Toluene, acetone

Section 10 - STABILITY AND REACTIVITY**Reactivity**

No reactivity hazard is expected.

Chemical Stability

Stable at normal temperatures and pressure.

Possibility of Hazardous Reactions

Will not polymerize.

Conditions to Avoid

Minimize contact with material. Containers may rupture or explode if exposed to heat.

Incompatible Materials

bases, combustible materials, halogens, metal carbide, metal oxides, metals, oxidizing materials, peroxides, reducing agents

Hazardous decomposition products

oxides of sulfur

Section 11 - TOXICOLOGICAL INFORMATION**Information on Likely Routes of Exposure****Inhalation**

Toxic if inhaled. Causes damage to respiratory system, burns, difficulty breathing

Skin Contact

skin burns

Eye Contact

eye burns

Ingestion

burns, nausea, vomiting, diarrhea, stomach pain

Acute and Chronic Toxicity**Component Analysis - LD50/LC50**

The components of this material have been reviewed in various sources and the following selected endpoints are published:

Sulfur dioxide (7446-09-5)

Inhalation LC50 Rat 965 - 1168 ppm 4 h

Product Toxicity Data**Acute Toxicity Estimate**

No data available.

Immediate Effects

Centennial Resource Production, LLC.	H ₂ S Contingency Plan Woody 22 Fed Com 503H, 504H, 505H	Lea County, New Mexico
--------------------------------------	------------------------------------------------------------------------	------------------------

**MATHESON**

ask. . The Gas Professionals™

Safety Data Sheet**Material Name: SULFUR DIOXIDE****SDS ID: MAT22290**

Toxic if inhaled, frostbite, suffocation, respiratory tract burns, skin burns, eye burns

Delayed Effects

No information on significant adverse effects.

Irritation/Corrosivity Data

respiratory tract burns, skin burns, eye burns

Respiratory Sensitization

No data available.

Dermal Sensitization

No data available.

Component Carcinogenicity

Sulfur dioxide	7446-09-5
ACGIH:	A4 - Not Classifiable as a Human Carcinogen
IARC:	Monograph 54 [1992] (Group 3 (not classifiable))

Germ Cell Mutagenicity

No data available.

Tumorigenic Data

No data available

Reproductive Toxicity

No data available.

Specific Target Organ Toxicity - Single Exposure

No target organs identified.

Specific Target Organ Toxicity - Repeated Exposure

No target organs identified.

Aspiration hazard

Not applicable.

Medical Conditions Aggravated by Exposure

respiratory disorders

Section 12 - ECOLOGICAL INFORMATION**Component Analysis - Aquatic Toxicity**

No LOLI ecotoxicity data are available for this product's components.

Persistence and Degradability

No data available.

Bioaccumulative Potential

No data available.

Mobility

No data available.

Section 13 - DISPOSAL CONSIDERATIONS**Disposal Methods**

Dispose of contents/container in accordance with local/regional/national/international regulations.

Component Waste Numbers

The U.S. EPA has not published waste numbers for this product's components.

Section 14 - TRANSPORT INFORMATION**US DOT Information:****Shipping Name:** SULFUR DIOXIDE

Centennial Resource Production, LLC.	H ₂ S Contingency Plan Woody 22 Fed Com 503H, 504H, 505H	Lea County, New Mexico
--------------------------------------	------------------------------------------------------------------------	------------------------



Safety Data Sheet

Material Name: SULFUR DIOXIDE

SDS ID: MAT22290

Hazard Class: 2.3

UN/NA #: UN1079

Required Label(s): 2.3

IMDG Information:

Shipping Name: SULPHUR DIOXIDE

Hazard Class: 2.3

UN#: UN1079

Required Label(s): 2.3

TDG Information:

Shipping Name: SULFUR DIOXIDE

Hazard Class: 2.3

UN#: UN1079

Required Label(s): 2.3

International Bulk Chemical Code

This material does not contain any chemicals required by the IBC Code to be identified as dangerous chemicals in bulk.

Section 15 - REGULATORY INFORMATION

U.S. Federal Regulations

This material contains one or more of the following chemicals required to be identified under SARA Section 302 (40 CFR 355 Appendix A), SARA Section 313 (40 CFR 372.65), CERCLA (40 CFR 302.4), TSCA 12(b), and/or require an OSHA process safety plan.

Sulfur dioxide	7446-09-5
SARA 302:	500 lb TPQ
OSHA (safety):	1000 lb TQ (Liquid)
SARA 304:	500 lb EPCRA RQ

SARA Section 311/312 (40 CFR 370 Subparts B and C) reporting categories

Gas Under Pressure; Acute toxicity; Skin Corrosion/Irritation; Serious Eye Damage/Eye Irritation; Simple Asphyxiant

U.S. State Regulations

The following components appear on one or more of the following state hazardous substances lists:

Component	CAS	CA	MA	MN	NJ	PA
Sulfur dioxide	7446-09-5	Yes	Yes	Yes	Yes	Yes

California Safe Drinking Water and Toxic Enforcement Act (Proposition 65)



WARNING

This product can expose you to chemicals including Sulfur dioxide , which is known to the State of California to cause birth defects or other reproductive harm. For more information go to www.P65Warnings.ca.gov.

Centennial Resource Production, LLC.	H ₂ S Contingency Plan Woody 22 Fed Com 503H, 504H, 505H	Lea County, New Mexico
--------------------------------------	------------------------------------------------------------------------	------------------------

**MATHESON**

ask. . The Gas Professionals™

Safety Data Sheet**Material Name: SULFUR DIOXIDE****SDS ID: MAT22290**

Sulfur dioxide	7446-09-5
Repro/Dev. Tox	developmental toxicity, 7/29/2011

Component Analysis - Inventory
Sulfur dioxide (7446-09-5)

US	CA	AU	CN	EU	JP - ENCS	JP - ISHL	KR KECI - Annex 1	KR KECI - Annex 2
Yes	DSL	Yes	Yes	EIN	Yes	Yes	Yes	No

KR - REACH CCA	MX	NZ	PH	TH-TECI	TW, CN	VN (Draft)
No	Yes	Yes	Yes	Yes	Yes	Yes

Section 16 - OTHER INFORMATION**NFPA Ratings**

Health: 3 Fire: 0 Instability: 0

Hazard Scale: 0 = Minimal 1 = Slight 2 = Moderate 3 = Serious 4 = Severe

Summary of Changes

SDS update: 02/10/2016

Key / Legend

ACGIH - American Conference of Governmental Industrial Hygienists; ADR - European Road Transport; AU - Australia; BOD - Biochemical Oxygen Demand; C - Celsius; CA - Canada; CA/MA/MN/NJ/PA - California/Massachusetts/Minnesota/New Jersey/Pennsylvania*; CAS - Chemical Abstracts Service; CERCLA - Comprehensive Environmental Response, Compensation, and Liability Act; CFR - Code of Federal Regulations (US); CLP - Classification, Labelling, and Packaging; CN - China; CPR - Controlled Products Regulations; DFG - Deutsche Forschungsgemeinschaft; DOT - Department of Transportation; DSD - Dangerous Substance Directive; DSL - Domestic Substances List; EC - European Commission; EEC - European Economic Community; EIN - European Inventory of (Existing Commercial Chemical Substances); EINECS - European Inventory of Existing Commercial Chemical Substances; ENCS - Japan Existing and New Chemical Substance Inventory; EPA - Environmental Protection Agency; EU - European Union; F - Fahrenheit; F - Background (for Venezuela Biological Exposure Indices); IARC - International Agency for Research on Cancer; IATA - International Air Transport Association; ICAO - International Civil Aviation Organization; IDL - Ingredient Disclosure List; IDLH - Immediately Dangerous to Life and Health; IMDG - International Maritime Dangerous Goods; ISHL - Japan Industrial Safety and Health Law; IUCLID - International Uniform Chemical Information Database; JP - Japan; Kow - Octanol/water partition coefficient; KR KECI Annex 1 - Korea Existing Chemicals Inventory (KECI) / Korea Existing Chemicals List (KECL); KR KECI Annex 2 - Korea Existing Chemicals Inventory (KECI) / Korea Existing Chemicals List (KECL); KR - Korea; LD50/LC50 - Lethal Dose/ Lethal Concentration; KR REACH CCA - Korea Registration and Evaluation of Chemical Substances Chemical Control Act; LEL - Lower Explosive Limit; LLV - Level Limit Value; LOLI - List Of Lists™ - ChemADVISOR's Regulatory Database; MAK - Maximum Concentration Value in the Workplace; MEL - Maximum Exposure Limits; MX - Mexico; Ne- Non-specific; NFPA - National Fire Protection Agency; NIOSH - National Institute for Occupational Safety and Health; NJTSR - New Jersey Trade Secret Registry; Nq - Non-quantitative; NSL - Non-Domestic Substance List (Canada); NTP - National Toxicology Program; NZ - New Zealand; OSHA - Occupational Safety and Health Administration; PEL - Permissible Exposure Limit; PH - Philippines; RCRA - Resource Conservation and Recovery Act; REACH - Registration, Evaluation, Authorisation, and restriction of Chemicals; RID - European Rail Transport; SARA - Superfund Amendments and Reauthorization Act; Sc - Semi-quantitative; STEL - Short-term Exposure Limit;



Centennial Resources Development, Inc.

**Lea County, NM (NAD83 - UTM Zone 13)
Woody 22 Fed Com
504H**

**OH
Plan 2 10-25-21**

Anticollision Report

25 October, 2021





Anticollision Report



Company:	Centennial Resources Development, Inc.	Local Co-ordinate Reference:	Well 504H
Project:	Lea County, NM (NAD83 - UTM Zone 13)	TVD Reference:	RKB @ 3714.70usft (TBD)
Reference Site:	Woody 22 Fed Com	MD Reference:	RKB @ 3714.70usft (TBD)
Site Error:	0.00 usft	North Reference:	True
Reference Well:	504H	Survey Calculation Method:	Minimum Curvature
Well Error:	1.00 usft	Output errors are at	2.00 sigma
Reference Wellbore	OH	Database:	USA Compass
Reference Design:	Plan 2 10-25-21	Offset TVD Reference:	Reference Datum

Reference	Plan 2 10-25-21		
Filter type:	NO GLOBAL FILTER: Using user defined selection & filtering criteria		
Interpolation Method:	MD + Stations Interval 100.00usft	Error Model:	ISCWSA
Depth Range:	Unlimited	Scan Method:	Closest Approach 3D
Results Limited by:	Maximum centre distance of 50,000.00usft	Error Surface:	Pedal Curve
Warning Levels Evaluated at:	2.00 Sigma	Casing Method:	Not applied

Survey Tool Program	Date	10/25/2021		
From (usft)	To (usft)	Survey (Wellbore)	Tool Name	Description
0.00	18,096.64	Plan 2 10-25-21 (OH)	MWD+IFR1+MS	OWSG MWD + IFR1 + Multi-Station Correction

Summary						
Site Name	Reference Measured Depth (usft)	Offset Measured Depth (usft)	Distance Between Centres (usft)	Distance Between Ellipses (usft)	Separation Factor	Warning
Offset Well - Wellbore - Design						
Woody 22 Fed Com						
503H - OH - Plan 2 10-25-21	1,916.63	1,916.73	35.00	24.07	3.202	CC
503H - OH - Plan 2 10-25-21	2,000.00	2,000.00	35.00	23.81	3.128	ES
503H - OH - Plan 2 10-25-21	2,100.00	2,099.57	35.66	24.18	3.107	SF
505H - OH - Plan 2 10-25-21	2,000.00	1,999.60	35.00	23.81	3.129	CC, ES
505H - OH - Plan 2 10-25-21	2,100.00	2,099.09	35.81	24.33	3.120	SF

Offset Design:	Woody 22 Fed Com - 503H - OH - Plan 2 10-25-21											Offset Site Error:	0.00 usft
Survey Program:	0-MWD+IFR1+MS											Offset Well Error:	1.00 usft
Reference	Offset	Semi Major Axis	Highside	Offset Wellbore Centre	Rule Assigned:	Distance	Minimum Separation	Separation Factor	Warning				
Measured Depth (usft)	Vertical Depth (usft)	Measured Depth (usft)	Vertical Depth (usft)	Reference (usft)	Offset (usft)	Toolface (")	+N/-S (usft)	+E/-W (usft)	Between Centres (usft)	Between Ellipses (usft)	Minimum Separation (usft)	Separation Factor	Warning
0.00	0.00	0.10	0.00	1.00	1.00	-90.00	0.00	-35.00	35.00				
100.00	100.00	100.10	100.00	1.09	1.09	-90.00	0.00	-35.00	35.00	32.83	2.17	16.120	
200.00	200.00	200.10	200.00	1.60	1.60	-90.00	0.00	-35.00	35.00	31.80	3.20	10.936	
300.00	300.00	300.10	300.00	2.01	2.01	-90.00	0.00	-35.00	35.00	30.98	4.02	8.702	
400.00	400.00	400.10	400.00	2.35	2.35	-90.00	0.00	-35.00	35.00	30.29	4.71	7.435	
500.00	500.00	500.10	500.00	2.65	2.66	-90.00	0.00	-35.00	35.00	29.69	5.31	6.591	
600.00	600.00	600.10	600.00	2.93	2.93	-90.00	0.00	-35.00	35.00	29.14	5.86	5.977	
700.00	700.00	700.10	700.00	3.18	3.18	-90.00	0.00	-35.00	35.00	28.64	6.36	5.504	
800.00	800.00	800.10	800.00	3.41	3.41	-90.00	0.00	-35.00	35.00	28.17	6.83	5.125	
900.00	900.00	900.10	900.00	3.64	3.64	-90.00	0.00	-35.00	35.00	27.73	7.27	4.813	
1,000.00	1,000.00	1,000.10	1,000.00	3.85	3.85	-90.00	0.00	-35.00	35.00	27.31	7.69	4.549	
1,100.00	1,100.00	1,100.10	1,100.00	4.05	4.05	-90.00	0.00	-35.00	35.00	26.90	8.10	4.323	
1,200.00	1,200.00	1,200.10	1,200.00	4.24	4.24	-90.00	0.00	-35.00	35.00	26.52	8.48	4.126	
1,300.00	1,300.00	1,300.10	1,300.00	4.43	4.43	-90.00	0.00	-35.00	35.00	26.14	8.86	3.952	
1,400.00	1,400.00	1,400.10	1,400.00	4.61	4.61	-90.00	0.00	-35.00	35.00	25.78	9.22	3.797	
1,500.00	1,500.00	1,500.10	1,500.00	4.78	4.78	-90.00	0.00	-35.00	35.00	25.43	9.57	3.659	
1,600.00	1,600.00	1,600.10	1,600.00	4.95	4.95	-90.00	0.00	-35.00	35.00	25.09	9.91	3.533	
1,700.00	1,700.00	1,700.10	1,700.00	5.12	5.12	-90.00	0.00	-35.00	35.00	24.76	10.24	3.419	
1,800.00	1,800.00	1,800.10	1,800.00	5.28	5.28	-90.00	0.00	-35.00	35.00	24.44	10.56	3.314	
1,900.00	1,900.00	1,900.10	1,900.00	5.44	5.44	-90.00	0.00	-35.00	35.00	24.12	10.88	3.217	
1,916.63	1,916.63	1,916.73	1,916.63	5.46	5.46	-90.00	0.00	-35.00	35.00	24.07	10.93	3.202	CC
2,000.00	2,000.00	2,000.00	1,999.90	5.59	5.59	-90.00	0.00	-35.00	35.00	23.81	11.19	3.128	ES

CC - Min centre to center distance or convergent point, SF - min separation factor, ES - min ellipse separation



Anticollision Report



Company:	Centennial Resources Development, Inc.	Local Co-ordinate Reference:	Well 504H
Project:	Lea County, NM (NAD83 - UTM Zone 13)	TVD Reference:	RKB @ 3714.70usft (TBD)
Reference Site:	Woody 22 Fed Com	MD Reference:	RKB @ 3714.70usft (TBD)
Site Error:	0.00 usft	North Reference:	True
Reference Well:	504H	Survey Calculation Method:	Minimum Curvature
Well Error:	1.00 usft	Output errors are at	2.00 sigma
Reference Wellbore	OH	Database:	USA Compass
Reference Design:	Plan 2 10-25-21	Offset TVD Reference:	Reference Datum

Offset Design: Woody 22 Fed Com - 503H - OH - Plan 2 10-25-21													Offset Site Error: 0.00 usft
Survey Program: 0-MWD+IFR1+MS													Offset Well Error: 1.00 usft
Reference	Offset	Rule Assigned:											Warning
Measured Depth (usft)	Vertical Depth (usft)	Measured Depth (usft)	Vertical Depth (usft)	Semi Major Axis Reference (usft)	Semi Major Axis Offset (usft)	Highside Toolface (°)	Offset Wellbore Centre		Distance		Minimum Separation (usft)	Separation Factor	
							+N/-S (usft)	+E/-W (usft)	Between Centres (usft)	Between Ellipses (usft)			
2,100.00	2,099.99	2,099.57	2,099.46	5.75	5.73	-84.46	0.44	-35.74	35.66	24.18	11.48	3.107 SF	
2,200.00	2,199.96	2,199.00	2,198.86	5.91	5.88	-86.35	1.76	-37.98	37.65	25.89	11.77	3.200	
2,300.00	2,299.86	2,298.37	2,298.13	6.08	6.05	-89.07	3.94	-41.69	41.06	29.00	12.06	3.404	
2,400.00	2,399.68	2,397.62	2,397.20	6.28	6.23	-92.19	7.00	-46.88	45.96	33.60	12.36	3.718	
2,500.00	2,499.37	2,496.73	2,496.01	6.49	6.43	-95.32	10.92	-53.54	52.41	39.75	12.66	4.140	
2,600.00	2,598.90	2,595.66	2,594.49	6.72	6.65	-98.21	15.70	-61.66	60.45	47.49	12.96	4.664	
2,700.00	2,698.26	2,694.38	2,692.58	6.97	6.89	-100.76	21.33	-71.21	70.10	56.83	13.27	5.283	
2,800.00	2,797.40	2,792.84	2,790.22	7.24	7.15	-102.92	27.79	-82.19	81.34	67.76	13.58	5.990	
2,900.00	2,896.30	2,891.03	2,887.34	7.53	7.42	-104.73	35.09	-94.58	94.17	80.27	13.90	6.775	
3,000.00	2,994.93	2,988.90	2,983.90	7.83	7.72	-106.22	43.20	-108.35	108.58	94.35	14.23	7.633	
3,100.00	3,093.41	3,087.57	3,081.07	8.16	8.03	-107.48	51.89	-123.11	123.90	109.33	14.57	8.504	
3,200.00	3,191.89	3,186.35	3,178.35	8.49	8.35	-108.46	60.59	-137.89	139.27	124.34	14.92	9.333	
3,300.00	3,290.37	3,285.14	3,275.64	8.83	8.69	-109.24	69.30	-152.67	154.67	139.39	15.28	10.122	
3,400.00	3,388.85	3,383.93	3,372.92	9.19	9.03	-109.89	78.00	-167.45	170.09	154.45	15.65	10.872	
3,500.00	3,487.33	3,482.71	3,470.21	9.55	9.39	-110.42	86.70	-182.23	185.54	169.52	16.02	11.584	
3,600.00	3,585.82	3,581.50	3,567.50	9.92	9.75	-110.87	95.41	-197.02	200.99	184.60	16.39	12.261	
3,700.00	3,684.30	3,680.29	3,664.78	10.30	10.12	-111.26	104.11	-211.80	216.46	199.69	16.77	12.904	
3,800.00	3,782.78	3,779.07	3,762.07	10.68	10.49	-111.60	112.82	-226.58	231.94	214.78	17.16	13.515	
3,900.00	3,881.26	3,877.86	3,859.35	11.07	10.87	-111.89	121.52	-241.36	247.42	229.87	17.55	14.097	
4,000.00	3,979.74	3,976.65	3,956.64	11.46	11.26	-112.15	130.23	-256.14	262.91	244.96	17.95	14.649	
4,100.00	4,078.22	4,075.43	4,053.93	11.86	11.65	-112.39	138.93	-270.93	278.40	260.05	18.35	15.175	
4,200.00	4,176.70	4,174.22	4,151.21	12.26	12.05	-112.59	147.63	-285.71	293.90	275.15	18.75	15.676	
4,300.00	4,275.18	4,273.01	4,248.50	12.67	12.45	-112.78	156.34	-300.49	309.40	290.24	19.15	16.153	
4,400.00	4,373.66	4,371.79	4,345.78	13.08	12.85	-112.95	165.04	-315.27	324.90	305.34	19.56	16.607	
4,500.00	4,472.14	4,470.58	4,443.07	13.49	13.25	-113.10	173.75	-330.05	340.40	320.43	19.98	17.040	
4,600.00	4,570.62	4,569.37	4,540.36	13.91	13.66	-113.24	182.45	-344.83	355.91	335.52	20.39	17.454	
4,700.00	4,669.10	4,668.15	4,637.64	14.33	14.07	-113.37	191.16	-359.62	371.42	350.61	20.81	17.849	
4,800.00	4,767.58	4,766.94	4,734.93	14.75	14.49	-113.48	199.86	-374.40	386.93	365.70	21.23	18.226	
4,900.00	4,866.07	4,865.73	4,832.21	15.17	14.90	-113.59	208.56	-389.18	402.44	380.79	21.65	18.586	
5,000.00	4,964.55	4,964.51	4,929.50	15.59	15.32	-113.69	217.27	-403.96	417.96	395.88	22.08	18.931	
5,100.00	5,063.03	5,063.30	5,026.79	16.02	15.74	-113.79	225.97	-418.74	433.47	410.97	22.51	19.260	
5,200.00	5,161.51	5,162.09	5,124.07	16.45	16.16	-113.87	234.68	-433.52	448.99	426.05	22.94	19.576	
5,300.00	5,259.99	5,260.87	5,221.36	16.88	16.58	-113.95	243.38	-448.31	464.51	441.14	23.37	19.879	
5,400.00	5,358.47	5,359.66	5,318.64	17.31	17.01	-114.03	252.09	-463.09	480.02	456.22	23.80	20.169	
5,472.42	5,429.79	5,431.20	5,389.09	17.61	17.32	-114.08	258.39	-473.79	491.26	467.16	24.10	20.383	
5,500.00	5,456.96	5,458.45	5,415.93	17.72	17.44	-114.13	260.79	-477.87	495.52	471.31	24.21	20.469	
5,600.00	5,555.67	5,557.32	5,513.30	18.14	17.86	-114.20	269.50	-492.66	510.49	485.85	24.63	20.723	
5,700.00	5,654.64	5,656.27	5,610.75	18.56	18.29	-114.09	278.22	-507.47	524.76	499.69	25.06	20.937	
5,800.00	5,753.84	5,755.28	5,708.25	18.97	18.72	-113.81	286.94	-522.28	538.34	512.85	25.49	21.118	
5,900.00	5,853.25	5,854.30	5,805.77	19.36	19.15	-113.38	295.67	-537.10	551.26	525.34	25.92	21.270	
6,000.00	5,952.84	5,953.32	5,903.28	19.74	19.59	-112.80	304.39	-551.92	563.56	537.22	26.34	21.395	
6,100.00	6,052.56	6,052.29	6,000.75	20.11	20.02	-112.09	313.12	-566.73	575.28	548.52	26.76	21.495	
6,200.00	6,152.40	6,151.20	6,098.16	20.45	20.45	-111.25	321.83	-581.53	586.49	559.30	27.19	21.571	
6,300.00	6,252.33	6,250.01	6,195.46	20.77	20.89	-110.29	330.54	-596.31	597.26	569.64	27.62	21.626	
6,400.00	6,352.30	6,348.69	6,292.64	21.05	21.32	-109.21	339.23	-611.08	607.65	579.60	28.05	21.663	
6,472.42	6,424.72	6,420.05	6,362.92	21.15	21.63	-114.56	345.52	-621.76	614.99	586.64	28.35	21.696	
6,500.00	6,452.30	6,447.21	6,389.67	21.16	21.75	-114.20	347.91	-625.82	617.77	589.32	28.45	21.714	
6,600.00	6,552.30	6,545.69	6,486.66	21.21	22.19	-112.92	356.59	-640.56	628.07	599.19	28.88	21.748	
6,700.00	6,652.30	6,644.17	6,583.64	21.27	22.62	-111.68	365.27	-655.29	638.67	609.33	29.34	21.768	
6,800.00	6,752.30	6,742.65	6,680.63	21.32	23.06	-110.49	373.94	-670.03	649.56	619.74	29.82	21.783	
6,900.00	6,852.30	6,841.14	6,777.61	21.38	23.50	-109.33	382.62	-684.76	660.73	630.41	30.32	21.793	
7,000.00	6,952.30	6,939.62	6,874.60	21.43	23.93	-108.20	391.30	-699.50	672.17	641.33	30.83	21.799	

CC - Min centre to center distance or convergent point, SF - min separation factor, ES - min ellipse separation



Anticollision Report



Company:	Centennial Resources Development, Inc.	Local Co-ordinate Reference:	Well 504H
Project:	Lea County, NM (NAD83 - UTM Zone 13)	TVD Reference:	RKB @ 3714.70usft (TBD)
Reference Site:	Woody 22 Fed Com	MD Reference:	RKB @ 3714.70usft (TBD)
Site Error:	0.00 usft	North Reference:	True
Reference Well:	504H	Survey Calculation Method:	Minimum Curvature
Well Error:	1.00 usft	Output errors are at	2.00 sigma
Reference Wellbore	OH	Database:	USA Compass
Reference Design:	Plan 2 10-25-21	Offset TVD Reference:	Reference Datum

Offset Design: Woody 22 Fed Com - 503H - OH - Plan 2 10-25-21													Offset Site Error: 0.00 usft
Survey Program: 0-MWD+IFR1+MS													Offset Well Error: 1.00 usft
Reference		Offset		Semi Major Axis			Offset Wellbore Centre		Distance		Rule Assigned:		Warning
Measured Depth (usft)	Vertical Depth (usft)	Measured Depth (usft)	Vertical Depth (usft)	Reference (usft)	Offset (usft)	Highside Toolface (°)	+N/-S (usft)	+E/-W (usft)	Between Centres (usft)	Between Ellipses (usft)	Minimum Separation (usft)	Separation Factor	
7,100.00	7,052.30	7,038.10	6,971.58	21.49	24.37	-107.12	399.98	-714.24	683.85	652.48	31.37	21.802	
7,200.00	7,152.30	7,136.58	7,068.56	21.54	24.81	-106.07	408.65	-728.97	695.77	663.86	31.91	21.803	
7,300.00	7,252.30	7,235.06	7,165.55	21.60	25.25	-105.06	417.33	-743.71	707.92	675.45	32.47	21.803	
7,400.00	7,352.30	7,333.54	7,262.53	21.65	25.69	-104.08	426.01	-758.44	720.27	687.24	33.04	21.801	
7,500.00	7,452.30	7,432.02	7,359.52	21.71	26.13	-103.14	434.69	-773.18	732.84	699.22	33.62	21.799	
7,600.00	7,552.30	7,530.50	7,456.50	21.77	26.57	-102.22	443.36	-787.92	745.59	711.39	34.21	21.798	
7,700.00	7,652.30	7,628.98	7,553.49	21.82	27.01	-101.34	452.04	-802.65	758.53	723.73	34.80	21.797	
7,800.00	7,752.30	7,727.46	7,650.47	21.88	27.45	-100.48	460.72	-817.39	771.64	736.24	35.40	21.796	
7,900.00	7,852.30	7,825.94	7,747.46	21.93	27.89	-99.66	469.40	-832.12	784.92	748.91	36.01	21.797	
8,000.00	7,952.30	7,924.42	7,844.44	21.99	28.33	-98.86	478.07	-846.86	798.36	761.73	36.62	21.799	
8,100.00	8,052.30	8,022.90	7,941.43	22.05	28.77	-98.09	486.75	-861.60	811.94	774.70	37.24	21.803	
8,200.00	8,152.30	8,121.39	8,038.41	22.11	29.21	-97.34	495.43	-876.33	825.66	787.80	37.86	21.808	
8,300.00	8,252.30	8,219.87	8,135.40	22.16	29.65	-96.62	504.10	-891.07	839.52	801.04	38.48	21.815	
8,400.00	8,352.30	8,318.35	8,232.38	22.22	30.10	-95.92	512.78	-905.80	853.51	814.40	39.11	21.823	
8,500.00	8,452.30	8,416.83	8,329.36	22.28	30.54	-95.24	521.46	-920.54	867.62	827.88	39.74	21.834	
8,600.00	8,552.30	8,515.31	8,426.35	22.33	30.98	-94.58	530.14	-935.28	881.85	841.48	40.37	21.846	
8,700.00	8,652.30	8,613.79	8,523.33	22.39	31.42	-93.95	538.81	-950.01	896.19	855.19	41.00	21.859	
8,800.00	8,752.30	8,712.27	8,620.32	22.45	31.87	-93.33	547.49	-964.75	910.63	869.00	41.63	21.875	
8,900.00	8,852.30	8,810.75	8,717.30	22.51	32.31	-92.74	556.17	-979.48	925.17	882.91	42.26	21.894	
9,000.00	8,952.30	8,924.41	8,829.42	22.57	32.81	-92.11	565.66	-995.60	939.05	896.13	42.91	21.882	
9,100.00	9,052.30	9,039.45	8,943.23	22.63	33.31	-91.56	574.12	-1,009.96	951.33	907.78	43.54	21.847	
9,200.00	9,152.30	9,155.11	9,057.99	22.68	33.79	-91.10	581.45	-1,022.41	961.96	917.83	44.13	21.796	
9,300.00	9,252.30	9,271.31	9,173.55	22.74	34.26	-90.73	587.63	-1,032.91	970.92	926.24	44.68	21.729	
9,400.00	9,352.30	9,387.97	9,289.78	22.80	34.71	-90.43	592.63	-1,041.41	978.18	932.99	45.19	21.647	
9,500.00	9,452.30	9,504.98	9,406.55	22.86	35.13	-90.20	596.45	-1,047.89	983.70	938.06	45.64	21.552	
9,600.00	9,552.30	9,622.25	9,523.71	22.92	35.51	-90.05	599.06	-1,052.32	987.47	941.43	46.04	21.448	
9,700.00	9,652.30	9,739.68	9,641.11	22.98	35.83	-89.97	600.45	-1,054.68	989.49	943.13	46.36	21.344	
9,800.00	9,752.30	9,850.88	9,752.30	23.04	35.99	-89.95	600.70	-1,055.11	989.85	943.30	46.55	21.266	
9,900.00	9,852.30	9,950.88	9,852.30	23.10	36.02	-89.95	600.70	-1,055.11	989.85	943.18	46.67	21.211	
10,000.00	9,952.30	10,050.88	9,952.30	23.16	36.05	-89.95	600.70	-1,055.11	989.85	943.06	46.79	21.155	
10,039.44	9,991.74	10,090.32	9,991.74	23.17	36.07	-89.95	600.70	-1,055.11	989.85	943.02	46.83	21.139	
10,049.19	10,001.49	10,100.07	10,001.49	23.19	36.07	-90.00	600.70	-1,055.11	989.85	943.02	46.83	21.136	
10,050.00	10,002.30	10,100.88	10,002.30	23.19	36.07	-90.00	600.70	-1,055.11	989.85	943.02	46.83	21.136	
10,100.00	10,052.19	10,150.83	10,052.25	23.40	36.09	-90.17	600.82	-1,055.11	989.85	943.03	46.83	21.139	
10,150.00	10,101.62	10,201.10	10,102.40	23.76	36.19	-90.42	604.03	-1,055.11	989.88	943.07	46.80	21.149	
10,200.00	10,150.21	10,251.75	10,152.45	24.14	36.33	-90.66	611.70	-1,055.10	989.92	943.12	46.79	21.156	
10,250.00	10,197.59	10,302.78	10,202.00	24.51	36.50	-90.90	623.86	-1,055.09	989.97	943.19	46.79	21.159	
10,300.00	10,243.41	10,354.21	10,250.63	24.88	36.67	-91.14	640.53	-1,055.08	990.04	943.25	46.80	21.157	
10,350.00	10,287.32	10,406.01	10,297.91	25.24	36.85	-91.36	661.66	-1,055.06	990.13	943.31	46.82	21.148	
10,400.00	10,328.97	10,458.19	10,343.41	25.58	37.03	-91.58	687.17	-1,055.04	990.23	943.36	46.86	21.131	
10,450.00	10,368.06	10,510.74	10,386.69	25.90	37.20	-91.78	716.93	-1,055.02	990.33	943.40	46.93	21.104	
10,500.00	10,404.28	10,563.63	10,427.32	26.19	37.38	-91.97	750.77	-1,055.00	990.44	943.43	47.01	21.068	
10,550.00	10,437.36	10,616.86	10,464.88	26.46	37.54	-92.15	788.45	-1,054.97	990.55	943.42	47.12	21.020	
10,600.00	10,467.06	10,670.38	10,498.96	26.69	37.70	-92.31	829.69	-1,054.94	990.65	943.39	47.26	20.960	
10,650.00	10,493.13	10,724.19	10,529.20	26.90	37.84	-92.44	874.18	-1,054.90	990.75	943.32	47.43	20.888	
10,700.00	10,515.39	10,778.24	10,555.24	27.07	37.97	-92.56	921.52	-1,054.87	990.84	943.22	47.63	20.804	
10,750.00	10,533.66	10,832.49	10,576.77	27.21	38.07	-92.66	971.29	-1,054.83	990.92	943.07	47.85	20.708	
10,800.00	10,547.81	10,886.92	10,593.55	27.32	38.17	-92.74	1,023.05	-1,054.79	990.98	942.88	48.10	20.601	
10,850.00	10,557.73	10,941.47	10,605.36	27.40	38.24	-92.80	1,076.28	-1,054.75	991.03	942.65	48.38	20.484	
10,900.00	10,563.34	10,996.10	10,612.07	27.44	38.29	-92.83	1,130.48	-1,054.71	991.05	942.37	48.68	20.358	
10,939.44	10,564.70	11,039.23	10,613.70	27.46	38.32	-92.83	1,173.57	-1,054.68	991.06	942.13	48.93	20.254	
11,000.00	10,564.70	11,099.80	10,613.70	27.47	38.35	-92.83	1,234.14	-1,054.64	991.06	941.84	49.22	20.134	

CC - Min centre to center distance or convergent point, SF - min separation factor, ES - min ellipse separation



Anticollision Report



Company:	Centennial Resources Development, Inc.	Local Co-ordinate Reference:	Well 504H
Project:	Lea County, NM (NAD83 - UTM Zone 13)	TVD Reference:	RKB @ 3714.70usft (TBD)
Reference Site:	Woody 22 Fed Com	MD Reference:	RKB @ 3714.70usft (TBD)
Site Error:	0.00 usft	North Reference:	True
Reference Well:	504H	Survey Calculation Method:	Minimum Curvature
Well Error:	1.00 usft	Output errors are at	2.00 sigma
Reference Wellbore	OH	Database:	USA Compass
Reference Design:	Plan 2 10-25-21	Offset TVD Reference:	Reference Datum

Offset Design: Woody 22 Fed Com - 503H - OH - Plan 2 10-25-21													Offset Site Error:	0.00 usft
Survey Program:		0-MWD+IFR1+MS						Rule Assigned:					Offset Well Error:	1.00 usft
Measured Depth (usft)	Vertical Depth (usft)	Measured Depth (usft)	Vertical Depth (usft)	Reference (usft)	Offset (usft)	Highside Toolface (°)	+N/-S (usft)	+E/-W (usft)	Between Centres (usft)	Between Ellipses (usft)	Minimum Separation (usft)	Separation Factor	Warning	
11,100.00	10,564.70	11,199.80	10,613.70	27.49	38.42	-92.83	1,334.14	-1,054.56	991.06	941.30	49.76	19.918		
11,200.00	10,564.70	11,299.80	10,613.70	27.51	38.49	-92.83	1,434.14	-1,054.49	991.06	940.72	50.34	19.687		
11,300.00	10,564.70	11,399.80	10,613.70	27.54	38.58	-92.83	1,534.14	-1,054.41	991.06	940.10	50.96	19.446		
11,400.00	10,564.70	11,499.80	10,613.70	27.56	38.68	-92.83	1,634.14	-1,054.34	991.06	939.43	51.63	19.197		
11,500.00	10,564.70	11,599.80	10,613.70	27.59	38.80	-92.83	1,734.14	-1,054.26	991.06	938.73	52.33	18.940		
11,600.00	10,564.70	11,699.80	10,613.70	27.61	38.92	-92.83	1,834.14	-1,054.19	991.06	938.00	53.06	18.677		
11,700.00	10,564.70	11,799.80	10,613.70	27.64	39.06	-92.83	1,934.14	-1,054.12	991.06	937.23	53.83	18.411		
11,800.00	10,564.70	11,899.80	10,613.70	27.68	39.21	-92.83	2,034.14	-1,054.04	991.06	936.43	54.63	18.141		
11,900.00	10,564.70	11,999.80	10,613.70	27.71	39.38	-92.83	2,134.14	-1,053.97	991.06	935.60	55.46	17.869		
12,000.00	10,564.70	12,099.80	10,613.70	27.74	39.56	-92.83	2,234.14	-1,053.89	991.06	934.74	56.32	17.597		
12,100.00	10,564.70	12,199.80	10,613.70	27.78	39.75	-92.83	2,334.14	-1,053.82	991.06	933.85	57.21	17.324		
12,200.00	10,564.70	12,299.80	10,613.70	27.82	39.95	-92.83	2,434.14	-1,053.74	991.06	932.94	58.12	17.052		
12,300.00	10,564.70	12,399.80	10,613.70	27.86	40.17	-92.83	2,534.14	-1,053.67	991.06	932.00	59.06	16.782		
12,400.00	10,564.70	12,499.80	10,613.70	27.91	40.41	-92.83	2,634.14	-1,053.59	991.06	931.04	60.02	16.513		
12,500.00	10,564.70	12,599.80	10,613.70	27.96	40.65	-92.83	2,734.14	-1,053.52	991.06	930.06	61.00	16.247		
12,600.00	10,564.70	12,699.80	10,613.70	28.01	40.91	-92.83	2,834.14	-1,053.45	991.06	929.06	62.00	15.984		
12,700.00	10,564.70	12,799.80	10,613.70	28.07	41.19	-92.83	2,934.14	-1,053.37	991.06	928.03	63.03	15.725		
12,800.00	10,564.70	12,899.80	10,613.70	28.15	41.48	-92.83	3,034.14	-1,053.30	991.06	926.99	64.07	15.469		
12,900.00	10,564.70	12,999.80	10,613.70	28.25	41.78	-92.83	3,134.14	-1,053.22	991.06	925.93	65.13	15.217		
13,000.00	10,564.70	13,099.80	10,613.70	28.40	42.10	-92.83	3,234.14	-1,053.15	991.06	924.85	66.21	14.969		
13,100.00	10,564.70	13,199.80	10,613.70	28.67	42.43	-92.83	3,334.14	-1,053.07	991.06	923.76	67.30	14.726		
13,200.00	10,564.70	13,299.80	10,613.70	29.10	42.78	-92.83	3,434.14	-1,053.00	991.06	922.65	68.41	14.487		
13,300.00	10,564.70	13,399.80	10,613.70	29.65	43.14	-92.83	3,534.14	-1,052.93	991.06	921.52	69.54	14.252		
13,400.00	10,564.70	13,499.80	10,613.70	30.26	43.51	-92.83	3,634.14	-1,052.85	991.06	920.38	70.68	14.022		
13,500.00	10,564.70	13,599.80	10,613.70	30.89	43.89	-92.83	3,734.14	-1,052.78	991.06	919.23	71.83	13.797		
13,600.00	10,564.70	13,699.80	10,613.70	31.55	44.29	-92.83	3,834.14	-1,052.70	991.06	918.06	73.00	13.577		
13,700.00	10,564.70	13,799.80	10,613.70	32.22	44.70	-92.83	3,934.14	-1,052.63	991.06	916.89	74.17	13.361		
13,800.00	10,564.70	13,899.80	10,613.70	32.89	45.13	-92.83	4,034.14	-1,052.55	991.06	915.70	75.37	13.150		
13,900.00	10,564.70	13,999.80	10,613.70	33.57	45.56	-92.83	4,134.13	-1,052.48	991.06	914.49	76.57	12.944		
14,000.00	10,564.70	14,099.80	10,613.70	34.26	46.01	-92.83	4,234.13	-1,052.40	991.06	913.28	77.78	12.742		
14,100.00	10,564.70	14,199.80	10,613.70	34.95	46.47	-92.83	4,334.13	-1,052.33	991.06	912.06	79.00	12.544		
14,200.00	10,564.70	14,299.80	10,613.70	35.64	46.94	-92.83	4,434.13	-1,052.26	991.06	910.82	80.24	12.352		
14,300.00	10,564.70	14,399.80	10,613.70	36.34	47.42	-92.83	4,534.13	-1,052.18	991.06	909.58	81.48	12.163		
14,400.00	10,564.70	14,499.80	10,613.70	37.04	47.91	-92.83	4,634.13	-1,052.11	991.06	908.33	82.73	11.979		
14,500.00	10,564.70	14,599.80	10,613.70	37.74	48.41	-92.83	4,734.13	-1,052.03	991.06	907.07	83.99	11.799		
14,600.00	10,564.70	14,699.80	10,613.70	38.45	48.91	-92.83	4,834.13	-1,051.96	991.06	905.80	85.26	11.624		
14,700.00	10,564.70	14,799.80	10,613.70	39.16	49.43	-92.83	4,934.13	-1,051.88	991.06	904.52	86.54	11.452		
14,800.00	10,564.70	14,899.80	10,613.70	39.87	49.96	-92.83	5,034.13	-1,051.81	991.06	903.24	87.82	11.285		
14,900.00	10,564.70	14,999.80	10,613.70	40.58	50.49	-92.83	5,134.13	-1,051.73	991.06	901.94	89.12	11.121		
15,000.00	10,564.70	15,099.80	10,613.70	41.30	51.04	-92.83	5,234.13	-1,051.66	991.06	900.64	90.42	10.961		
15,100.00	10,564.70	15,199.80	10,613.70	42.02	51.59	-92.83	5,334.13	-1,051.59	991.06	899.34	91.72	10.805		
15,200.00	10,564.70	15,299.80	10,613.70	42.74	52.14	-92.83	5,434.13	-1,051.51	991.06	898.02	93.04	10.652		
15,300.00	10,564.70	15,399.80	10,613.70	43.46	52.71	-92.83	5,534.13	-1,051.44	991.06	896.70	94.36	10.503		
15,400.00	10,564.70	15,499.80	10,613.70	44.18	53.28	-92.83	5,634.13	-1,051.36	991.06	895.38	95.68	10.358		
15,500.00	10,564.70	15,599.80	10,613.70	44.91	53.86	-92.83	5,734.13	-1,051.29	991.06	894.05	97.01	10.216		
15,600.00	10,564.70	15,699.80	10,613.70	45.63	54.44	-92.83	5,834.13	-1,051.21	991.06	892.71	98.35	10.077		
15,700.00	10,564.70	15,799.80	10,613.70	46.36	55.03	-92.83	5,934.13	-1,051.14	991.06	891.37	99.69	9.941		
15,800.00	10,564.70	15,899.80	10,613.70	47.09	55.63	-92.83	6,034.13	-1,051.07	991.06	890.02	101.04	9.809		
15,900.00	10,564.70	15,999.80	10,613.70	47.82	56.23	-92.83	6,134.13	-1,050.99	991.06	888.67	102.39	9.679		
16,000.00	10,564.70	16,099.80	10,613.70	48.55	56.83	-92.83	6,234.13	-1,050.92	991.06	887.31	103.75	9.552		
16,100.00	10,564.70	16,199.80	10,613.70	49.28	57.44	-92.83	6,334.13	-1,050.84	991.06	885.95	105.11	9.428		
16,200.00	10,564.70	16,299.80	10,613.70	50.01	58.06	-92.83	6,434.13	-1,050.77	991.06	884.58	106.48	9.307		

CC - Min centre to center distance or convergent point, SF - min separation factor, ES - min ellipse separation



Anticollision Report



Company:	Centennial Resources Development, Inc.	Local Co-ordinate Reference:	Well 504H
Project:	Lea County, NM (NAD83 - UTM Zone 13)	TVD Reference:	RKB @ 3714.70usft (TBD)
Reference Site:	Woody 22 Fed Com	MD Reference:	RKB @ 3714.70usft (TBD)
Site Error:	0.00 usft	North Reference:	True
Reference Well:	504H	Survey Calculation Method:	Minimum Curvature
Well Error:	1.00 usft	Output errors are at	2.00 sigma
Reference Wellbore	OH	Database:	USA Compass
Reference Design:	Plan 2 10-25-21	Offset TVD Reference:	Reference Datum

Offset Design: Woody 22 Fed Com - 503H - OH - Plan 2 10-25-21												Offset Site Error:	0.00 usft
Survey Program: 0-MWD+IFR1+MS												Offset Well Error:	1.00 usft
Reference		Offset		Semi Major Axis		Highside Toolface (°)	Offset Wellbore Centre		Distance		Minimum Separation (usft)	Separation Factor	Warning
Measured Depth (usft)	Vertical Depth (usft)	Measured Depth (usft)	Vertical Depth (usft)	Reference (usft)	Offset (usft)		+N/-S (usft)	+E/-W (usft)	Between Centres (usft)	Between Ellipses (usft)			
16,300.00	10,564.70	16,399.80	10,613.70	50.75	58.68	-92.83	6,534.13	-1,050.69	991.06	883.21	107.85	9.189	
16,400.00	10,564.70	16,499.80	10,613.70	51.48	59.30	-92.83	6,634.13	-1,050.62	991.06	881.83	109.23	9.073	
16,500.00	10,564.70	16,599.80	10,613.70	52.22	59.93	-92.83	6,734.13	-1,050.54	991.06	880.45	110.61	8.960	
16,600.00	10,564.70	16,699.80	10,613.70	52.96	60.56	-92.83	6,834.13	-1,050.47	991.06	879.07	111.99	8.850	
16,700.00	10,564.70	16,799.80	10,613.70	53.70	61.20	-92.83	6,934.13	-1,050.40	991.06	877.68	113.38	8.741	
16,800.00	10,564.70	16,899.80	10,613.70	54.44	61.84	-92.83	7,034.13	-1,050.32	991.06	876.29	114.77	8.635	
16,900.00	10,564.70	16,999.80	10,613.70	55.18	62.48	-92.83	7,134.13	-1,050.25	991.06	874.90	116.16	8.532	
17,000.00	10,564.70	17,099.80	10,613.70	55.92	63.13	-92.83	7,234.13	-1,050.17	991.06	873.50	117.56	8.430	
17,100.00	10,564.70	17,199.80	10,613.70	56.66	63.78	-92.83	7,334.13	-1,050.10	991.06	872.10	118.96	8.331	
17,200.00	10,564.70	17,299.80	10,613.70	57.40	64.43	-92.83	7,434.13	-1,050.02	991.06	870.70	120.36	8.234	
17,300.00	10,564.70	17,399.80	10,613.70	58.14	65.09	-92.83	7,534.13	-1,049.95	991.06	869.29	121.77	8.139	
17,400.00	10,564.70	17,499.80	10,613.70	58.89	65.75	-92.83	7,634.13	-1,049.87	991.06	867.88	123.18	8.046	
17,500.00	10,564.70	17,599.80	10,613.70	59.63	66.41	-92.83	7,734.13	-1,049.80	991.06	866.47	124.59	7.954	
17,600.00	10,564.70	17,699.80	10,613.70	60.37	67.08	-92.83	7,834.13	-1,049.73	991.06	865.05	126.01	7.865	
17,700.00	10,564.70	17,799.80	10,613.70	61.12	67.74	-92.83	7,934.13	-1,049.65	991.06	863.63	127.43	7.777	
17,800.00	10,564.70	17,899.80	10,613.70	61.87	68.41	-92.83	8,034.13	-1,049.58	991.06	862.21	128.85	7.692	
17,900.00	10,564.70	17,999.80	10,613.70	62.61	69.08	-92.83	8,134.13	-1,049.50	991.06	860.79	130.27	7.608	
18,000.00	10,564.70	18,099.80	10,613.70	63.36	69.76	-92.83	8,234.13	-1,049.43	991.06	859.36	131.70	7.525	
18,096.64	10,564.70	18,196.44	10,613.70	64.08	70.41	-92.83	8,330.77	-1,049.36	991.06	857.98	133.08	7.447	

CC - Min centre to center distance or convergent point, SF - min separation factor, ES - min ellipse separation



Anticollision Report



Company:	Centennial Resources Development, Inc.	Local Co-ordinate Reference:	Well 504H
Project:	Lea County, NM (NAD83 - UTM Zone 13)	TVD Reference:	RKB @ 3714.70usft (TBD)
Reference Site:	Woody 22 Fed Com	MD Reference:	RKB @ 3714.70usft (TBD)
Site Error:	0.00 usft	North Reference:	True
Reference Well:	504H	Survey Calculation Method:	Minimum Curvature
Well Error:	1.00 usft	Output errors are at	2.00 sigma
Reference Wellbore	OH	Database:	USA Compass
Reference Design:	Plan 2 10-25-21	Offset TVD Reference:	Reference Datum

Offset Design: Woody 22 Fed Com - 505H - OH - Plan 2 10-25-21													Offset Site Error: 0.00 usft
Survey Program: 0-MWD+IFR1+MS													Offset Well Error: 1.00 usft
Reference		Offset		Semi Major Axis		Highside Toolface (°)	Offset Wellbore Centre		Distance		Minimum Separation (usft)	Separation Factor	Warning
Measured Depth (usft)	Vertical Depth (usft)	Measured Depth (usft)	Vertical Depth (usft)	Reference (usft)	Offset (usft)		+N/-S (usft)	+E/-W (usft)	Between Centres (usft)	Between Ellipses (usft)			
0.00	0.00	0.00	0.40	1.00	1.00	90.00	0.00	35.00	35.00				
100.00	100.00	99.60	100.00	1.09	1.08	90.00	0.00	35.00	35.00	32.83	2.17	16.127	
200.00	200.00	199.60	200.00	1.60	1.60	90.00	0.00	35.00	35.00	31.80	3.20	10.946	
300.00	300.00	299.60	300.00	2.01	2.01	90.00	0.00	35.00	35.00	30.98	4.02	8.707	
400.00	400.00	399.60	400.00	2.35	2.35	90.00	0.00	35.00	35.00	30.29	4.71	7.438	
500.00	500.00	499.60	500.00	2.65	2.65	90.00	0.00	35.00	35.00	29.69	5.31	6.593	
600.00	600.00	599.60	600.00	2.93	2.93	90.00	0.00	35.00	35.00	29.14	5.85	5.978	
700.00	700.00	699.60	700.00	3.18	3.18	90.00	0.00	35.00	35.00	28.64	6.36	5.505	
800.00	800.00	799.60	800.00	3.41	3.41	90.00	0.00	35.00	35.00	28.17	6.83	5.126	
900.00	900.00	899.60	900.00	3.64	3.64	90.00	0.00	35.00	35.00	27.73	7.27	4.813	
1,000.00	1,000.00	999.60	1,000.00	3.85	3.85	90.00	0.00	35.00	35.00	27.31	7.69	4.550	
1,100.00	1,100.00	1,099.60	1,100.00	4.05	4.05	90.00	0.00	35.00	35.00	26.90	8.10	4.323	
1,200.00	1,200.00	1,199.60	1,200.00	4.24	4.24	90.00	0.00	35.00	35.00	26.52	8.48	4.126	
1,300.00	1,300.00	1,299.60	1,300.00	4.43	4.43	90.00	0.00	35.00	35.00	26.14	8.85	3.953	
1,400.00	1,400.00	1,399.60	1,400.00	4.61	4.61	90.00	0.00	35.00	35.00	25.78	9.22	3.798	
1,500.00	1,500.00	1,499.60	1,500.00	4.78	4.78	90.00	0.00	35.00	35.00	25.43	9.57	3.659	
1,600.00	1,600.00	1,599.60	1,600.00	4.95	4.95	90.00	0.00	35.00	35.00	25.09	9.91	3.533	
1,700.00	1,700.00	1,699.60	1,700.00	5.12	5.12	90.00	0.00	35.00	35.00	24.76	10.24	3.419	
1,800.00	1,800.00	1,799.60	1,800.00	5.28	5.28	90.00	0.00	35.00	35.00	24.44	10.56	3.314	
1,900.00	1,900.00	1,899.60	1,900.00	5.44	5.44	90.00	0.00	35.00	35.00	24.12	10.88	3.218	
2,000.00	2,000.00	1,999.60	2,000.00	5.59	5.59	90.00	0.00	35.00	35.00	23.81	11.19	3.129 CC, ES	
2,100.00	2,099.99	2,099.09	2,099.49	5.75	5.73	96.82	0.48	35.71	35.81	24.33	11.48	3.120 SF	
2,200.00	2,199.96	2,198.53	2,198.89	5.91	5.89	98.47	1.92	37.85	38.27	26.51	11.77	3.252	
2,300.00	2,299.86	2,297.87	2,298.14	6.08	6.05	100.79	4.32	41.42	42.45	30.38	12.06	3.518	
2,400.00	2,399.68	2,397.07	2,397.16	6.28	6.23	103.34	7.68	46.41	48.38	36.02	12.36	3.913	
2,500.00	2,499.37	2,496.08	2,495.86	6.49	6.43	105.81	11.99	52.80	56.11	43.44	12.67	4.429	
2,600.00	2,598.90	2,594.86	2,594.19	6.72	6.65	108.02	17.23	60.59	65.66	52.68	12.98	5.059	
2,700.00	2,698.26	2,693.34	2,692.05	6.97	6.89	109.91	23.40	69.75	77.02	63.73	13.30	5.792	
2,800.00	2,797.40	2,791.50	2,789.39	7.24	7.15	111.47	30.49	80.27	90.19	76.57	13.62	6.620	
2,900.00	2,896.30	2,889.29	2,886.12	7.53	7.43	112.75	38.47	92.13	105.15	91.19	13.96	7.532	
3,000.00	2,994.93	2,986.66	2,982.19	7.83	7.72	113.78	47.33	105.29	121.88	107.58	14.31	8.520	
3,100.00	3,093.41	3,084.88	3,078.92	8.16	8.03	114.67	56.85	119.42	139.64	124.97	14.67	9.519	
3,200.00	3,191.89	3,183.26	3,175.81	8.49	8.35	115.36	66.39	133.59	157.44	142.39	15.05	10.464	
3,300.00	3,290.37	3,281.65	3,272.71	8.83	8.69	115.91	75.94	147.77	175.25	159.82	15.43	11.358	
3,400.00	3,388.85	3,380.04	3,369.60	9.19	9.03	116.36	85.48	161.94	193.07	177.25	15.82	12.203	
3,500.00	3,487.33	3,478.43	3,466.49	9.55	9.38	116.73	95.02	176.11	210.91	194.69	16.22	13.003	
3,600.00	3,585.82	3,576.82	3,563.39	9.92	9.74	117.04	104.57	190.28	228.75	212.12	16.63	13.759	
3,700.00	3,684.30	3,675.21	3,660.28	10.30	10.11	117.31	114.11	204.45	246.59	229.56	17.04	14.473	
3,800.00	3,782.78	3,773.60	3,757.17	10.68	10.48	117.54	123.65	218.62	264.44	246.99	17.46	15.150	
3,900.00	3,881.26	3,871.99	3,854.07	11.07	10.86	117.74	133.20	232.79	282.30	264.42	17.88	15.790	
4,000.00	3,979.74	3,970.37	3,950.96	11.46	11.25	117.92	142.74	246.96	300.16	281.85	18.31	16.396	
4,100.00	4,078.22	4,068.76	4,047.86	11.86	11.64	118.08	152.28	261.14	318.02	299.28	18.74	16.970	
4,200.00	4,176.70	4,167.15	4,144.75	12.26	12.03	118.22	161.83	275.31	335.88	316.70	19.18	17.514	
4,300.00	4,275.18	4,265.54	4,241.64	12.67	12.43	118.35	171.37	289.48	353.74	334.12	19.62	18.031	
4,400.00	4,373.66	4,363.93	4,338.54	13.08	12.83	118.46	180.91	303.65	371.61	351.54	20.06	18.521	
4,500.00	4,472.14	4,462.32	4,435.43	13.49	13.23	118.57	190.46	317.82	389.48	368.96	20.51	18.986	
4,600.00	4,570.62	4,560.71	4,532.33	13.91	13.64	118.66	200.00	331.99	407.34	386.38	20.97	19.429	
4,700.00	4,669.10	4,659.09	4,629.22	14.33	14.05	118.75	209.54	346.16	425.21	403.79	21.42	19.849	
4,800.00	4,767.58	4,757.48	4,726.11	14.75	14.46	118.83	219.09	360.33	443.08	421.20	21.88	20.250	
4,900.00	4,866.07	4,855.87	4,823.01	15.17	14.87	118.90	228.63	374.50	460.95	438.61	22.34	20.631	
5,000.00	4,964.55	4,954.26	4,919.90	15.59	15.29	118.97	238.17	388.68	478.82	456.02	22.81	20.995	
5,100.00	5,063.03	5,052.65	5,016.79	16.02	15.71	119.04	247.72	402.85	496.70	473.42	23.27	21.342	

CC - Min centre to center distance or convergent point, SF - min separation factor, ES - min ellipse separation



Anticollision Report



Company:	Centennial Resources Development, Inc.	Local Co-ordinate Reference:	Well 504H
Project:	Lea County, NM (NAD83 - UTM Zone 13)	TVD Reference:	RKB @ 3714.70usft (TBD)
Reference Site:	Woody 22 Fed Com	MD Reference:	RKB @ 3714.70usft (TBD)
Site Error:	0.00 usft	North Reference:	True
Reference Well:	504H	Survey Calculation Method:	Minimum Curvature
Well Error:	1.00 usft	Output errors are at	2.00 sigma
Reference Wellbore	OH	Database:	USA Compass
Reference Design:	Plan 2 10-25-21	Offset TVD Reference:	Reference Datum

Offset Design: Woody 22 Fed Com - 505H - OH - Plan 2 10-25-21													Offset Site Error:	0.00 usft	
Survey Program:		0-MWD+IFR1+MS						Rule Assigned:						Offset Well Error:	1.00 usft
Reference	Offset	Semi Major Axis		Offset Wellbore Centre		Distance				Warning					
Measured Depth (usft)	Vertical Depth (usft)	Measured Depth (usft)	Vertical Depth (usft)	Reference (usft)	Offset (usft)	Highside Toolface (°)	+N/-S (usft)	+E/-W (usft)	Between Centres (usft)	Between Ellipses (usft)	Minimum Separation (usft)	Separation Factor	Warning		
5,200.00	5,161.51	5,151.04	5,113.69	16.45	16.13	119.10	257.26	417.02	514.57	490.83	23.74	21.673			
5,300.00	5,259.99	5,249.43	5,210.58	16.88	16.55	119.15	266.80	431.19	532.44	508.23	24.21	21.989			
5,400.00	5,358.47	5,347.81	5,307.48	17.31	16.97	119.20	276.35	445.36	550.31	525.63	24.69	22.292			
5,472.42	5,429.79	5,419.06	5,377.64	17.61	17.28	119.24	283.26	455.62	563.26	538.24	25.02	22.514			
5,500.00	5,456.96	5,446.21	5,404.38	17.72	17.40	119.29	285.89	459.53	568.16	543.02	25.14	22.602			
5,600.00	5,555.67	5,544.71	5,501.38	18.14	17.82	119.37	295.44	473.72	585.38	559.78	25.60	22.864			
5,700.00	5,654.64	5,643.33	5,598.51	18.56	18.25	119.30	305.01	487.93	601.76	575.69	26.07	23.080			
5,800.00	5,753.84	5,742.05	5,695.72	18.97	18.68	119.09	314.59	502.14	617.32	590.78	26.54	23.260			
5,900.00	5,853.25	5,840.82	5,793.00	19.36	19.11	118.75	324.17	516.37	632.06	605.06	27.00	23.408			
6,000.00	5,952.84	5,939.63	5,890.30	19.74	19.54	118.29	333.75	530.60	646.03	618.57	27.46	23.526			
6,100.00	6,052.56	6,038.44	5,987.61	20.11	19.97	117.71	343.33	544.83	659.26	631.35	27.91	23.617			
6,200.00	6,152.40	6,137.22	6,084.89	20.45	20.40	117.03	352.92	559.06	671.80	643.44	28.36	23.685			
6,300.00	6,252.33	6,235.94	6,182.10	20.77	20.84	116.24	362.49	573.28	683.70	654.89	28.81	23.731			
6,400.00	6,352.30	6,334.56	6,279.24	21.05	21.27	115.34	372.06	587.49	695.02	665.77	29.25	23.761			
6,472.42	6,424.72	6,405.92	6,349.50	21.15	21.59	108.43	378.98	597.76	702.89	673.35	29.54	23.797			
6,500.00	6,452.30	6,433.08	6,376.26	21.16	21.71	108.12	381.61	601.68	705.85	676.22	29.63	23.818			
6,600.00	6,552.30	6,531.56	6,473.24	21.21	22.14	107.04	391.17	615.86	716.75	686.72	30.03	23.866			
6,700.00	6,652.30	6,630.04	6,570.22	21.27	22.57	105.98	400.72	630.04	727.91	697.45	30.45	23.901			
6,800.00	6,752.30	6,728.52	6,667.21	21.32	23.01	104.96	410.27	644.23	739.30	708.41	30.89	23.932			
6,900.00	6,852.30	6,827.00	6,764.19	21.38	23.45	103.97	419.82	658.41	750.92	719.58	31.34	23.958			
7,000.00	6,952.30	6,925.48	6,861.18	21.43	23.88	103.01	429.37	672.60	762.76	730.96	31.81	23.980			
7,100.00	7,052.30	7,023.97	6,958.16	21.49	24.32	102.08	438.93	686.78	774.81	742.53	32.29	23.999			
7,200.00	7,152.30	7,122.45	7,055.15	21.54	24.76	101.18	448.48	700.97	787.06	754.29	32.77	24.014			
7,300.00	7,252.30	7,220.93	7,152.13	21.60	25.20	100.30	458.03	715.15	799.50	766.22	33.27	24.028			
7,400.00	7,352.30	7,319.41	7,249.12	21.65	25.64	99.45	467.58	729.34	812.11	778.33	33.78	24.039			
7,500.00	7,452.30	7,417.89	7,346.10	21.71	26.08	98.63	477.14	743.52	824.91	790.60	34.30	24.049			
7,600.00	7,552.30	7,516.37	7,443.09	21.77	26.52	97.83	486.69	757.70	837.86	803.03	34.83	24.057			
7,700.00	7,652.30	7,614.85	7,540.07	21.82	26.96	97.06	496.24	771.89	850.97	815.61	35.36	24.064			
7,800.00	7,752.30	7,713.33	7,637.06	21.88	27.40	96.31	505.79	786.07	864.23	828.33	35.90	24.071			
7,900.00	7,852.30	7,811.81	7,734.04	21.93	27.84	95.58	515.34	800.26	877.64	841.19	36.45	24.077			
8,000.00	7,952.30	7,910.29	7,831.02	21.99	28.28	94.87	524.90	814.44	891.18	854.18	37.01	24.082			
8,100.00	8,052.30	8,008.77	7,928.01	22.05	28.72	94.19	534.45	828.63	904.85	867.29	37.56	24.088			
8,200.00	8,152.30	8,107.25	8,024.99	22.11	29.16	93.52	544.00	842.81	918.65	880.52	38.13	24.094			
8,300.00	8,252.30	8,210.55	8,126.75	22.16	29.61	92.85	553.96	857.59	932.49	893.79	38.70	24.095			
8,400.00	8,352.30	8,324.37	8,239.14	22.22	30.11	92.19	563.97	872.46	945.21	905.91	39.30	24.050			
8,500.00	8,452.30	8,438.87	8,352.54	22.28	30.60	91.63	572.78	885.55	956.41	916.53	39.88	23.983			
8,600.00	8,552.30	8,553.95	8,466.82	22.33	31.07	91.16	580.37	896.81	966.06	925.63	40.42	23.898			
8,700.00	8,652.30	8,669.55	8,581.86	22.39	31.53	90.78	586.69	906.20	974.10	933.16	40.94	23.796			
8,800.00	8,752.30	8,785.55	8,697.51	22.45	31.97	90.48	591.73	913.69	980.51	939.10	41.41	23.678			
8,900.00	8,852.30	8,901.88	8,813.64	22.51	32.38	90.26	595.47	919.24	985.27	943.43	41.84	23.549			
9,000.00	8,952.30	9,018.43	8,930.11	22.57	32.74	90.12	597.90	922.84	988.35	946.14	42.21	23.413			
9,100.00	9,052.30	9,135.10	9,046.77	22.63	33.02	90.05	599.00	924.48	989.76	947.26	42.49	23.291			
9,200.00	9,152.30	9,240.64	9,152.30	22.68	33.09	90.05	599.07	924.59	989.85	947.22	42.63	23.219			
9,300.00	9,252.30	9,340.64	9,252.30	22.74	33.12	90.05	599.07	924.59	989.85	947.09	42.76	23.151			
9,400.00	9,352.30	9,440.64	9,352.30	22.80	33.15	90.05	599.07	924.59	989.85	946.97	42.88	23.082			
9,500.00	9,452.30	9,540.64	9,452.30	22.86	33.19	90.05	599.07	924.59	989.85	946.84	43.01	23.013			
9,600.00	9,552.30	9,640.64	9,552.30	22.92	33.22	90.05	599.07	924.59	989.85	946.71	43.14	22.945			
9,700.00	9,652.30	9,740.64	9,652.30	22.98	33.26	90.05	599.07	924.59	989.85	946.58	43.27	22.877			
9,800.00	9,752.30	9,840.64	9,752.30	23.04	33.29	90.05	599.07	924.59	989.85	946.45	43.40	22.810			
9,900.00	9,852.30	9,940.64	9,852.30	23.10	33.33	90.05	599.07	924.59	989.85	946.32	43.52	22.742			
10,000.00	9,952.30	10,040.64	9,952.30	23.16	33.36	90.05	599.07	924.59	989.85	946.20	43.65	22.678			
10,033.59	9,985.89	10,074.23	9,985.89	23.17	33.38	90.04	599.15	924.59	989.85	946.17	43.68	22.662			

CC - Min centre to center distance or convergent point, SF - min separation factor, ES - min ellipse separation



Anticollision Report



Company:	Centennial Resources Development, Inc.	Local Co-ordinate Reference:	Well 504H
Project:	Lea County, NM (NAD83 - UTM Zone 13)	TVD Reference:	RKB @ 3714.70usft (TBD)
Reference Site:	Woody 22 Fed Com	MD Reference:	RKB @ 3714.70usft (TBD)
Site Error:	0.00 usft	North Reference:	True
Reference Well:	504H	Survey Calculation Method:	Minimum Curvature
Well Error:	1.00 usft	Output errors are at	2.00 sigma
Reference Wellbore	OH	Database:	USA Compass
Reference Design:	Plan 2 10-25-21	Offset TVD Reference:	Reference Datum

Offset Design: Woody 22 Fed Com - 505H - OH - Plan 2 10-25-21												Offset Site Error: 0.00 usft
Survey Program: 0-MWD+IFR1+MS												Offset Well Error: 1.00 usft
Reference	Offset	Rule Assigned:										Warning
Measured Depth (usft)	Vertical Depth (usft)	Measured Depth (usft)	Vertical Depth (usft)	Reference	Offset	Highside Toolface (°)	Offset Wellbore Centre	Distance	Between Centres (usft)	Between Ellipses (usft)	Minimum Separation (usft)	Separation Factor
10,039.44	9,991.74	10,080.08	9,991.74	23.17	33.38	90.04	599.27	924.59	989.85	946.16	43.68	22.659
10,050.00	10,002.30	10,090.63	10,002.28	23.19	33.40	89.98	599.64	924.59	989.85	946.15	43.69	22.654
10,100.00	10,052.19	10,140.52	10,051.96	23.40	33.52	89.90	604.03	924.59	989.85	946.09	43.76	22.620
10,150.00	10,101.62	10,190.30	10,100.97	23.76	33.69	89.83	612.70	924.60	989.85	946.02	43.84	22.580
10,200.00	10,150.21	10,239.97	10,148.93	24.14	33.87	89.75	625.56	924.61	989.86	945.94	43.92	22.536
10,250.00	10,197.59	10,289.53	10,195.50	24.51	34.06	89.68	642.48	924.62	989.86	945.85	44.02	22.488
10,300.00	10,243.41	10,338.99	10,240.34	24.88	34.25	89.61	663.31	924.64	989.87	945.75	44.12	22.435
10,350.00	10,287.32	10,388.35	10,283.13	25.24	34.44	89.55	687.88	924.66	989.88	945.64	44.23	22.378
10,400.00	10,328.97	10,437.62	10,323.58	25.58	34.63	89.49	715.98	924.68	989.89	945.53	44.36	22.316
10,450.00	10,368.06	10,486.81	10,361.41	25.90	34.81	89.43	747.40	924.70	989.90	945.41	44.49	22.251
10,500.00	10,404.28	10,535.91	10,396.34	26.19	34.98	89.37	781.88	924.73	989.91	945.28	44.63	22.180
10,550.00	10,437.36	10,584.94	10,428.15	26.46	35.14	89.32	819.17	924.75	989.92	945.14	44.78	22.105
10,600.00	10,467.06	10,633.90	10,456.62	26.69	35.29	89.28	858.98	924.78	989.93	944.98	44.95	22.025
10,650.00	10,493.13	10,682.80	10,481.56	26.90	35.42	89.24	901.03	924.81	989.94	944.82	45.12	21.941
10,700.00	10,515.39	10,731.65	10,502.80	27.07	35.53	89.21	945.01	924.85	989.94	944.64	45.30	21.851
10,750.00	10,533.66	10,780.46	10,520.21	27.21	35.63	89.18	990.59	924.88	989.95	944.45	45.50	21.756
10,800.00	10,547.81	10,829.23	10,533.67	27.32	35.71	89.16	1,037.45	924.92	989.96	944.25	45.71	21.657
10,850.00	10,557.73	10,877.98	10,543.09	27.40	35.77	89.14	1,085.27	924.95	989.96	944.03	45.93	21.554
10,900.00	10,563.34	10,926.72	10,548.41	27.44	35.82	89.13	1,133.70	924.99	989.96	943.80	46.16	21.447
10,939.44	10,564.70	10,965.15	10,549.70	27.46	35.85	89.13	1,172.10	925.02	989.96	943.62	46.35	21.360
11,000.00	10,564.70	11,025.71	10,549.70	27.47	35.88	89.13	1,232.66	925.06	989.96	943.29	46.67	21.210
11,100.00	10,564.70	11,125.71	10,549.70	27.49	35.94	89.13	1,332.66	925.14	989.96	942.70	47.27	20.945
11,200.00	10,564.70	11,225.71	10,549.70	27.51	36.02	89.13	1,432.66	925.21	989.96	942.06	47.91	20.664
11,300.00	10,564.70	11,325.71	10,549.70	27.54	36.10	89.13	1,532.66	925.28	989.96	941.37	48.59	20.374
11,400.00	10,564.70	11,425.71	10,549.70	27.56	36.20	89.13	1,632.66	925.36	989.96	940.65	49.31	20.076
11,500.00	10,564.70	11,525.71	10,549.70	27.59	36.31	89.13	1,732.66	925.43	989.96	939.89	50.07	19.772
11,600.00	10,564.70	11,625.71	10,549.70	27.61	36.44	89.13	1,832.66	925.51	989.96	939.10	50.86	19.463
11,700.00	10,564.70	11,725.71	10,549.70	27.64	36.58	89.13	1,932.66	925.58	989.96	938.27	51.69	19.152
11,800.00	10,564.70	11,825.71	10,549.70	27.68	36.72	89.13	2,032.66	925.66	989.96	937.41	52.55	18.839
11,900.00	10,564.70	11,925.71	10,549.70	27.71	36.89	89.13	2,132.66	925.73	989.96	936.52	53.44	18.525
12,000.00	10,564.70	12,025.71	10,549.70	27.74	37.07	89.13	2,232.66	925.80	989.96	935.61	54.36	18.212
12,100.00	10,564.70	12,125.71	10,549.70	27.78	37.26	89.13	2,332.66	925.88	989.96	934.66	55.30	17.902
12,200.00	10,564.70	12,225.71	10,549.70	27.82	37.46	89.13	2,432.66	925.95	989.96	933.69	56.27	17.593
12,300.00	10,564.70	12,325.71	10,549.70	27.86	37.68	89.13	2,532.66	926.03	989.96	932.70	57.26	17.288
12,400.00	10,564.70	12,425.71	10,549.70	27.91	37.92	89.13	2,632.66	926.10	989.96	931.68	58.28	16.987
12,500.00	10,564.70	12,525.71	10,549.70	27.96	38.17	89.13	2,732.66	926.18	989.96	930.65	59.32	16.689
12,600.00	10,564.70	12,625.71	10,549.70	28.01	38.43	89.13	2,832.66	926.25	989.96	929.59	60.37	16.397
12,700.00	10,564.70	12,725.71	10,549.70	28.07	38.71	89.13	2,932.66	926.33	989.96	928.51	61.45	16.110
12,800.00	10,564.70	12,825.71	10,549.70	28.15	39.01	89.13	3,032.66	926.40	989.96	927.42	62.55	15.827
12,900.00	10,564.70	12,925.71	10,549.70	28.25	39.32	89.13	3,132.66	926.47	989.96	926.30	63.66	15.551
13,000.00	10,564.70	13,025.71	10,549.70	28.40	39.65	89.13	3,232.66	926.55	989.96	925.17	64.79	15.280
13,100.00	10,564.70	13,125.71	10,549.70	28.67	39.99	89.13	3,332.66	926.62	989.96	924.03	65.93	15.015
13,200.00	10,564.70	13,225.71	10,549.70	29.10	40.35	89.13	3,432.66	926.70	989.96	922.87	67.09	14.755
13,300.00	10,564.70	13,325.71	10,549.70	29.65	40.72	89.13	3,532.66	926.77	989.96	921.70	68.27	14.501
13,400.00	10,564.70	13,425.71	10,549.70	30.26	41.11	89.13	3,632.66	926.85	989.96	920.51	69.45	14.254
13,500.00	10,564.70	13,525.71	10,549.70	30.89	41.51	89.13	3,732.66	926.92	989.96	919.31	70.65	14.012
13,600.00	10,564.70	13,625.71	10,549.70	31.55	41.93	89.13	3,832.66	926.99	989.96	918.10	71.87	13.775
13,700.00	10,564.70	13,725.71	10,549.70	32.22	42.36	89.13	3,932.66	927.07	989.96	916.87	73.09	13.545
13,800.00	10,564.70	13,825.71	10,549.70	32.89	42.80	89.13	4,032.66	927.14	989.96	915.64	74.32	13.320
13,900.00	10,564.70	13,925.71	10,549.70	33.57	43.25	89.13	4,132.66	927.22	989.96	914.39	75.57	13.100
14,000.00	10,564.70	14,025.71	10,549.70	34.26	43.72	89.13	4,232.66	927.29	989.96	913.14	76.82	12.886
14,100.00	10,564.70	14,125.71	10,549.70	34.95	44.20	89.13	4,332.66	927.37	989.96	911.88	78.09	12.678

CC - Min centre to center distance or convergent point, SF - min separation factor, ES - min ellipse separation



Anticollision Report



Company:	Centennial Resources Development, Inc.	Local Co-ordinate Reference:	Well 504H
Project:	Lea County, NM (NAD83 - UTM Zone 13)	TVD Reference:	RKB @ 3714.70usft (TBD)
Reference Site:	Woody 22 Fed Com	MD Reference:	RKB @ 3714.70usft (TBD)
Site Error:	0.00 usft	North Reference:	True
Reference Well:	504H	Survey Calculation Method:	Minimum Curvature
Well Error:	1.00 usft	Output errors are at	2.00 sigma
Reference Wellbore	OH	Database:	USA Compass
Reference Design:	Plan 2 10-25-21	Offset TVD Reference:	Reference Datum

Offset Design: Woody 22 Fed Com - 505H - OH - Plan 2 10-25-21												Offset Site Error:	0.00 usft
Survey Program: 0-MWD+IFR1+MS												Offset Well Error:	1.00 usft
Reference												Rule Assigned:	
Measured Depth (usft)	Vertical Depth (usft)	Measured Depth (usft)	Vertical Depth (usft)	Semi Major Axis		Highside Toolface (°)	Offset Wellbore Centre		Distance		Minimum Separation (usft)	Separation Factor	Warning
				Reference (usft)	Offset (usft)		+N/-S (usft)	+E/-W (usft)	Between Centres (usft)	Between Ellipses (usft)			
14,200.00	10,564.70	14,225.71	10,549.70	35.64	44.69	89.13	4,432.66	927.44	989.96	910.60	79.36	12.474	
14,300.00	10,564.70	14,325.71	10,549.70	36.34	45.19	89.13	4,532.66	927.52	989.96	909.32	80.64	12.276	
14,400.00	10,564.70	14,425.71	10,549.70	37.04	45.71	89.13	4,632.66	927.59	989.96	908.03	81.93	12.083	
14,500.00	10,564.70	14,525.71	10,549.70	37.74	46.23	89.13	4,732.66	927.66	989.96	906.73	83.23	11.894	
14,600.00	10,564.70	14,625.71	10,549.70	38.45	46.76	89.13	4,832.66	927.74	989.96	905.42	84.54	11.710	
14,700.00	10,564.70	14,725.71	10,549.70	39.16	47.30	89.13	4,932.66	927.81	989.96	904.11	85.85	11.531	
14,800.00	10,564.70	14,825.71	10,549.70	39.87	47.85	89.13	5,032.66	927.89	989.96	902.79	87.17	11.357	
14,900.00	10,564.70	14,925.71	10,549.70	40.58	48.41	89.13	5,132.66	927.96	989.96	901.46	88.50	11.186	
15,000.00	10,564.70	15,025.71	10,549.70	41.30	48.97	89.13	5,232.66	928.04	989.96	900.13	89.83	11.020	
15,100.00	10,564.70	15,125.71	10,549.70	42.02	49.55	89.13	5,332.66	928.11	989.96	898.79	91.17	10.858	
15,200.00	10,564.70	15,225.71	10,549.70	42.74	50.13	89.13	5,432.66	928.18	989.96	897.45	92.51	10.701	
15,300.00	10,564.70	15,325.71	10,549.70	43.46	50.71	89.13	5,532.66	928.26	989.96	896.10	93.87	10.547	
15,400.00	10,564.70	15,425.71	10,549.70	44.18	51.31	89.13	5,632.66	928.33	989.96	894.74	95.22	10.396	
15,500.00	10,564.70	15,525.71	10,549.70	44.91	51.91	89.13	5,732.66	928.41	989.96	893.38	96.58	10.250	
15,600.00	10,564.70	15,625.71	10,549.70	45.63	52.51	89.13	5,832.66	928.48	989.96	892.01	97.95	10.107	
15,700.00	10,564.70	15,725.71	10,549.70	46.36	53.12	89.13	5,932.66	928.56	989.96	890.64	99.32	9.967	
15,800.00	10,564.70	15,825.71	10,549.70	47.09	53.74	89.13	6,032.66	928.63	989.96	889.27	100.70	9.831	
15,900.00	10,564.70	15,925.71	10,549.70	47.82	54.36	89.13	6,132.66	928.71	989.96	887.89	102.08	9.698	
16,000.00	10,564.70	16,025.71	10,549.70	48.55	54.99	89.13	6,232.66	928.78	989.96	886.50	103.46	9.569	
16,100.00	10,564.70	16,125.71	10,549.70	49.28	55.62	89.13	6,332.66	928.85	989.96	885.11	104.85	9.442	
16,200.00	10,564.70	16,225.71	10,549.70	50.01	56.26	89.13	6,432.66	928.93	989.96	883.72	106.24	9.318	
16,300.00	10,564.70	16,325.71	10,549.70	50.75	56.90	89.13	6,532.66	929.00	989.96	882.33	107.64	9.197	
16,400.00	10,564.70	16,425.71	10,549.70	51.48	57.54	89.13	6,632.66	929.08	989.96	880.93	109.04	9.079	
16,500.00	10,564.70	16,525.71	10,549.70	52.22	58.19	89.13	6,732.66	929.15	989.96	879.52	110.44	8.964	
16,600.00	10,564.70	16,625.71	10,549.70	52.96	58.84	89.13	6,832.66	929.23	989.96	878.12	111.84	8.851	
16,700.00	10,564.70	16,725.71	10,549.70	53.70	59.49	89.13	6,932.66	929.30	989.96	876.71	113.25	8.741	
16,800.00	10,564.70	16,825.71	10,549.70	54.44	60.15	89.13	7,032.66	929.37	989.96	875.29	114.67	8.633	
16,900.00	10,564.70	16,925.71	10,549.70	55.18	60.81	89.13	7,132.66	929.45	989.96	873.88	116.08	8.528	
17,000.00	10,564.70	17,025.71	10,549.70	55.92	61.48	89.13	7,232.66	929.52	989.96	872.46	117.50	8.425	
17,100.00	10,564.70	17,125.71	10,549.70	56.66	62.14	89.13	7,332.66	929.60	989.96	871.04	118.92	8.324	
17,200.00	10,564.70	17,225.71	10,549.70	57.40	62.81	89.13	7,432.66	929.67	989.96	869.61	120.35	8.226	
17,300.00	10,564.70	17,325.71	10,549.70	58.14	63.49	89.13	7,532.66	929.75	989.96	868.19	121.77	8.129	
17,400.00	10,564.70	17,425.71	10,549.70	58.89	64.16	89.13	7,632.66	929.82	989.96	866.76	123.20	8.035	
17,500.00	10,564.70	17,525.71	10,549.70	59.63	64.84	89.13	7,732.66	929.90	989.96	865.33	124.64	7.943	
17,600.00	10,564.70	17,625.71	10,549.70	60.37	65.52	89.13	7,832.66	929.97	989.96	863.89	126.07	7.852	
17,700.00	10,564.70	17,725.71	10,549.70	61.12	66.20	89.13	7,932.66	930.04	989.96	862.45	127.51	7.764	
17,800.00	10,564.70	17,825.71	10,549.70	61.87	66.89	89.13	8,032.66	930.12	989.96	861.02	128.95	7.677	
17,900.00	10,564.70	17,925.71	10,549.70	62.61	67.57	89.13	8,132.66	930.19	989.96	859.57	130.39	7.592	
18,000.00	10,564.70	18,025.71	10,549.70	63.36	68.26	89.13	8,232.66	930.27	989.96	858.13	131.83	7.509	
18,092.88	10,564.70	18,118.60	10,549.70	64.05	68.90	89.13	8,325.55	930.34	989.96	856.79	133.17	7.434	
18,096.64	10,564.70	18,120.77	10,549.70	64.08	68.92	89.13	8,327.72	930.34	989.96	856.75	133.21	7.432	

CC - Min centre to center distance or convergent point, SF - min separation factor, ES - min ellipse separation



Anticollision Report



Company:	Centennial Resources Development, Inc.	Local Co-ordinate Reference:	Well 504H
Project:	Lea County, NM (NAD83 - UTM Zone 13)	TVD Reference:	RKB @ 3714.70usft (TBD)
Reference Site:	Woody 22 Fed Com	MD Reference:	RKB @ 3714.70usft (TBD)
Site Error:	0.00 usft	North Reference:	True
Reference Well:	504H	Survey Calculation Method:	Minimum Curvature
Well Error:	1.00 usft	Output errors are at	2.00 sigma
Reference Wellbore	OH	Database:	USA Compass
Reference Design:	Plan 2 10-25-21	Offset TVD Reference:	Reference Datum

Reference Depths are relative to RKB @ 3714.70usft (TBD)

Coordinates are relative to: 504H

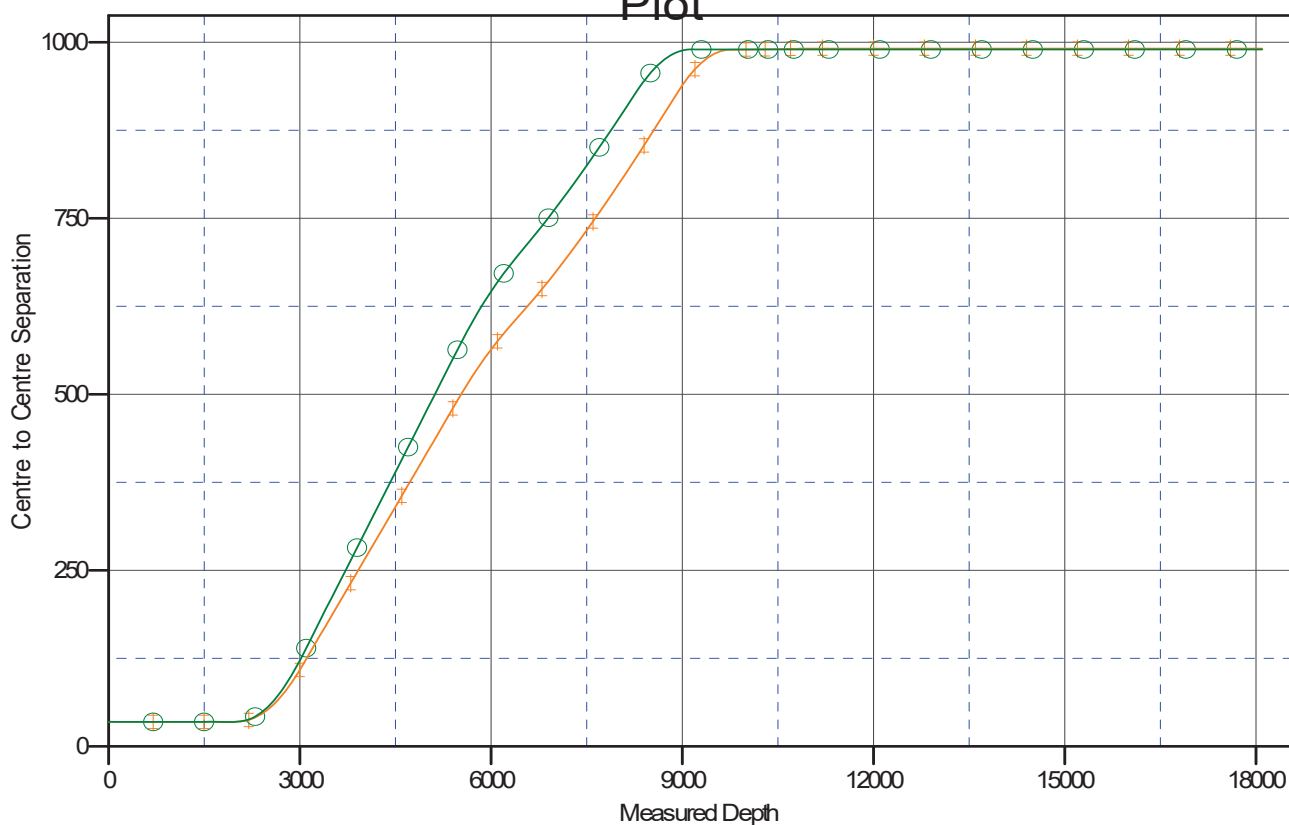
Offset Depths are relative to Offset Datum

Coordinate System is Universal Transverse Mercator (US Survey Feet), Zone 13N

Central Meridian is 105° 0' 0.000000 W

Grid Convergence at Surface is: 0.84°

Ladder Plot



LEGEND

—■— 503H, OH, Plan 2 10-25-21 V0
 —●— 505H, OH, Plan 2 10-25-21 V0

CC - Min centre to center distance or convergent point, SF - min separation factor, ES - min ellipse separation



Anticollision Report



Company:	Centennial Resources Development, Inc.	Local Co-ordinate Reference:	Well 504H
Project:	Lea County, NM (NAD83 - UTM Zone 13)	TVD Reference:	RKB @ 3714.70usft (TBD)
Reference Site:	Woody 22 Fed Com	MD Reference:	RKB @ 3714.70usft (TBD)
Site Error:	0.00 usft	North Reference:	True
Reference Well:	504H	Survey Calculation Method:	Minimum Curvature
Well Error:	1.00 usft	Output errors are at	2.00 sigma
Reference Wellbore	OH	Database:	USA Compass
Reference Design:	Plan 2 10-25-21	Offset TVD Reference:	Reference Datum

Reference Depths are relative to RKB @ 3714.70usft (TBD)

Offset Depths are relative to Offset Datum

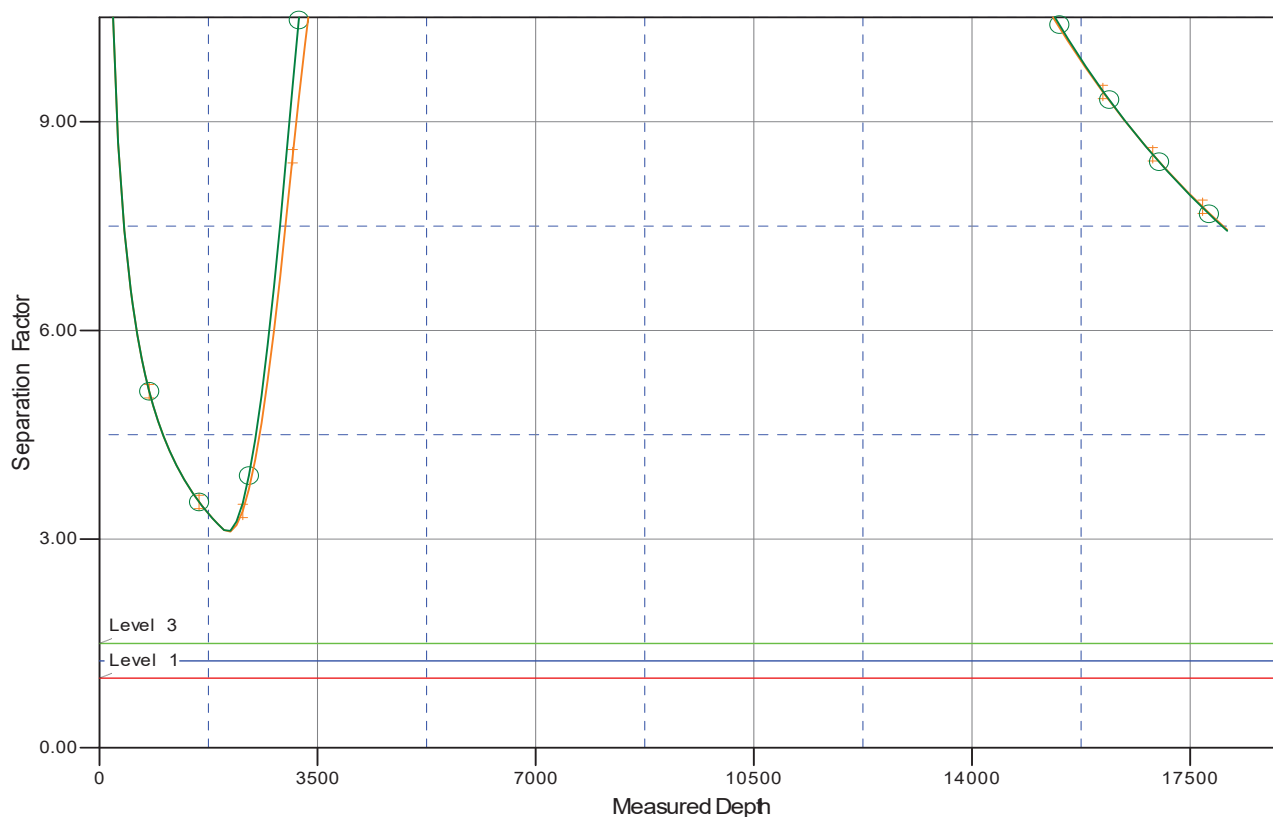
Central Meridian is 105° 0' 0.000000 W

Coordinates are relative to: 504H

Coordinate System is Universal Transverse Mercator (US Survey Feet), Zone 13N

Grid Convergence at Surface is: 0.84°

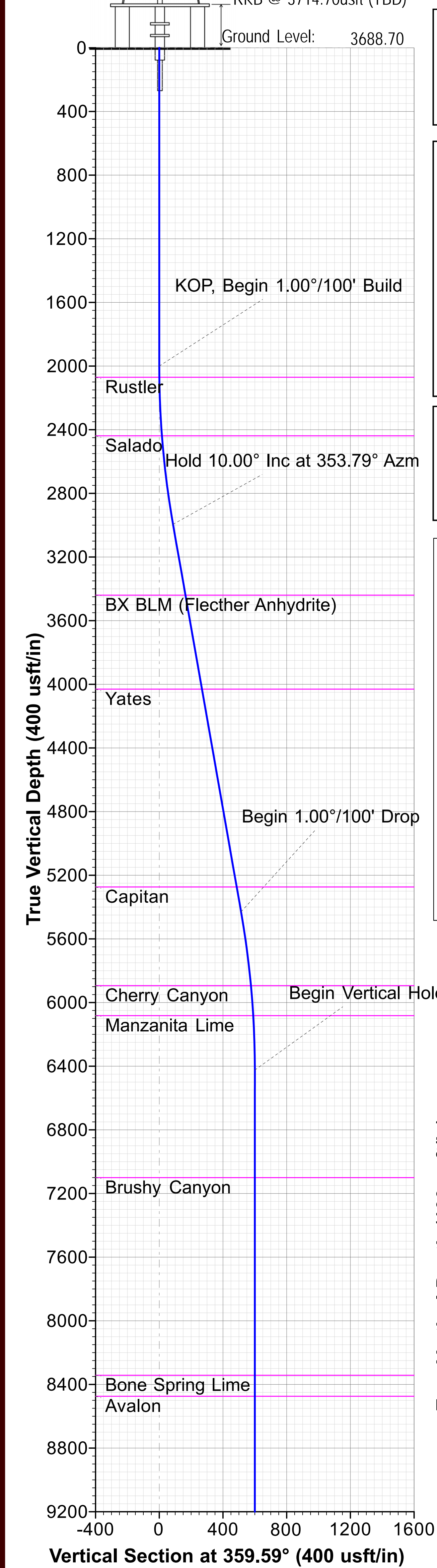
Separation Factor Plot



LEGEND

503H, OH, Plan 2 10-25-21 V0 505H, OH, Plan 2 10-25-21 V0

CC - Min centre to center distance or convergent point, SF - min separation factor, ES - min ellipse separation

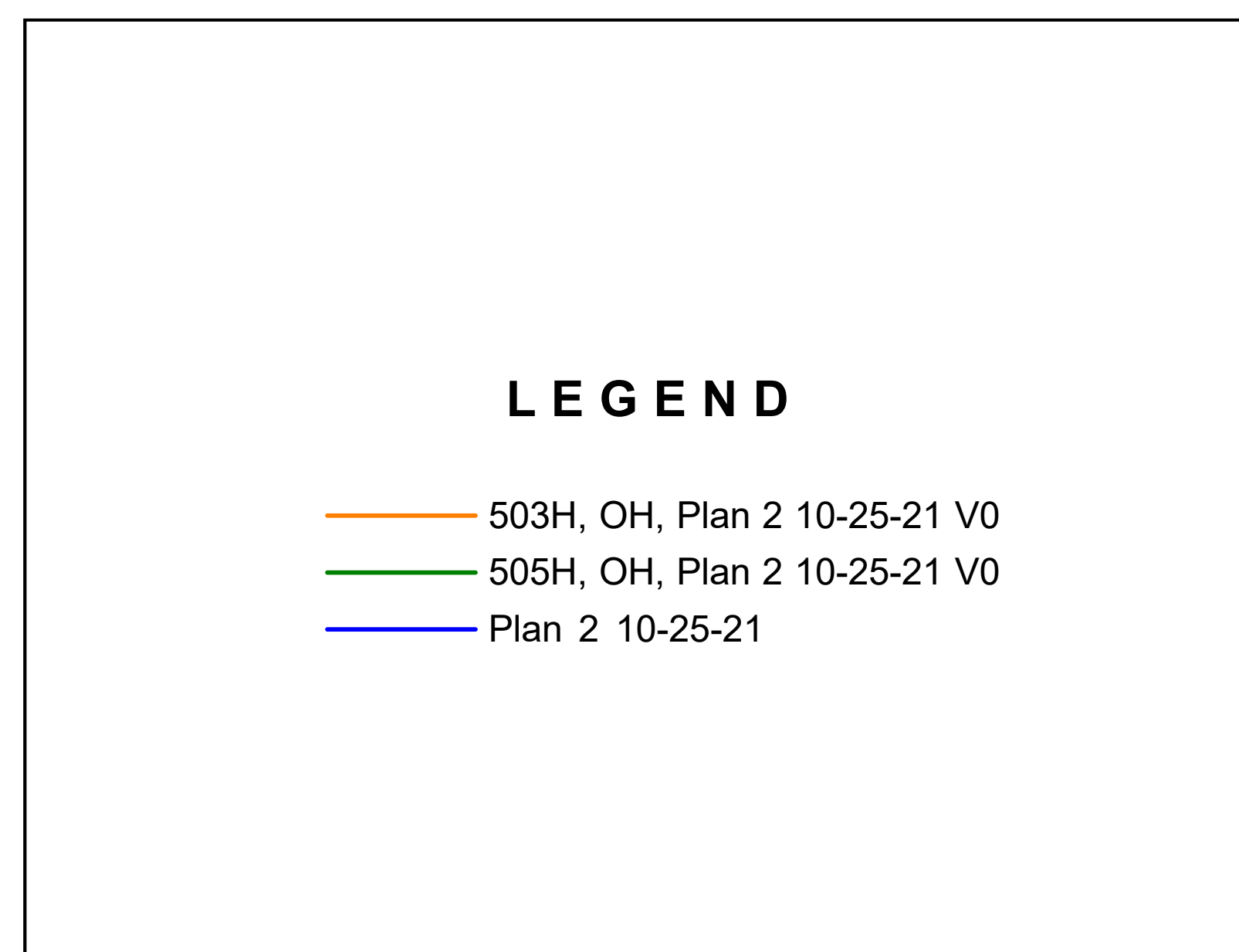


WELL DETAILS									
+N/-S	+E/-W	Northing	Ground Level:	Easting	Latitude	Longitude			
0.00	0.00	11821770.14	3688.70	2120741.98	32° 33' 26.264403 N	103° 26' 26.160283 W			

SECTION DETAILS											
Sec	MD	Inc	Azi	TVD	+N/-S	+E/-W	Dleg	TFace	VFace	Target	Annotation
1	0.00	0.00	0.00	0.00	0.00	0.00	0.00	0.00	0.00		
2	2000.00	0.00	0.00	2000.00	0.00	0.00	0.00	0.00	0.00		KOP, Begin 1.00°/100' Build
3	3000.00	10.00	353.79	2994.93	86.53	-9.41	1.00	353.79	86.60		Hold 10.00° Inc at 353.79° Azm
4	5472.42	10.00	353.79	5429.79	513.35	-55.85	0.00	0.00	513.73		Begin 1.00°/100' Drop
5	6472.42	0.00	0.00	6424.72	599.88	-65.26	1.00	180.00	600.33		Begin Vertical Hold
6	10039.44	0.00	0.00	9991.74	599.88	-65.26	0.00	0.00	600.33		KOP2, Begin 10.00°/100' Build
7	10939.44	90.00	0.04	10564.70	1172.84	-64.83	10.00	0.04	1173.27		LP, Hold 90.00° Inc at 0.04° Azm
8	18096.64	90.00	0.04	10564.70	8330.04	-59.51	0.00	0.00	8330.25	BHLv2 - Woody 22 Fed Com 504H TD at 18096.64	

DESIGN TARGET DETAILS									
Name	TVD	+N/-S	+E/-W	Northing	Easting	Latitude	Longitude		
BHLv2 - Woody 22 Fed Com 504H	10564.70	8330.04	-59.51	11830097.28	2120560.47	32° 34' 48.686981 N	103° 26' 26.855396 W		
FTPv2 - Woody 22 Fed Com 504H	10564.70	599.88	-65.26	11822368.92	2120667.95	32° 33' 32.200016 N	103° 26' 26.922757 W		

FORMATION TOP DETAILS		
TVDPath	MDPath	Formation
2070.70	2070.70	Rustler
2438.70	2439.13	Salado
3439.70	3451.63	BX BLM (Fletcher Anhydrite)
4030.70	4051.75	Yates
5273.70	5313.92	Capitan
5893.70	5940.64	Cherry Canyon
6082.70	6130.20	Manzanita Lime
7100.70	7148.40	Brushy Canyon
8342.70	8390.40	Bone Spring Lime
8474.70	8522.40	Avalon
9536.70	9584.40	First Bone Spring Sand
9825.70	9873.40	Second Bone Spring Shale
10209.70	10263.03	Second Bone Spring Sand
10536.70	10759.58	TGT Top



Map System: Universal Transverse Mercator (US Survey Feet)
Datum: North American Datum 1983
Ellipsoid: GRS 1980
Zone Name: Zone 13N (108 W to 102 W)

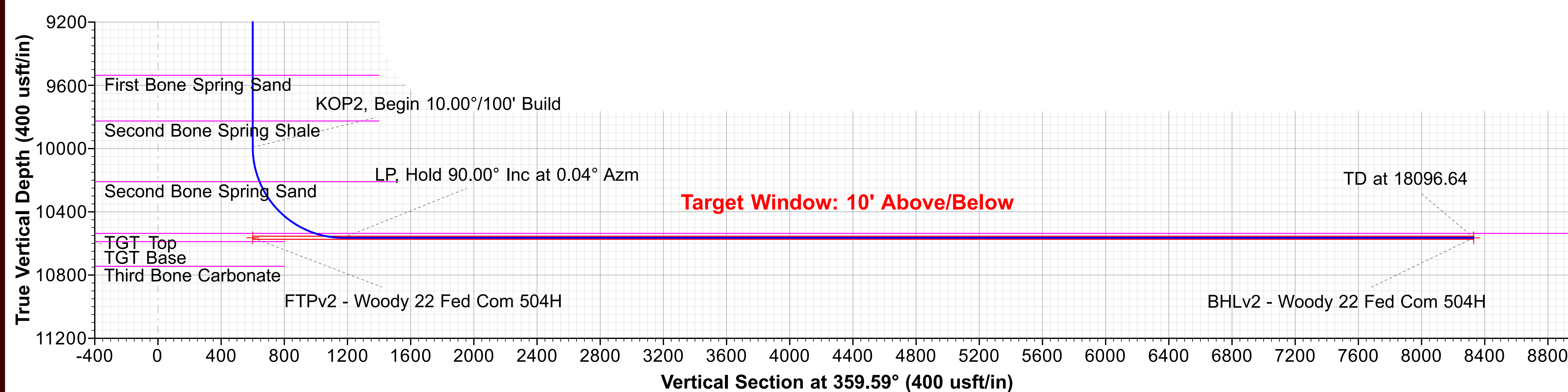
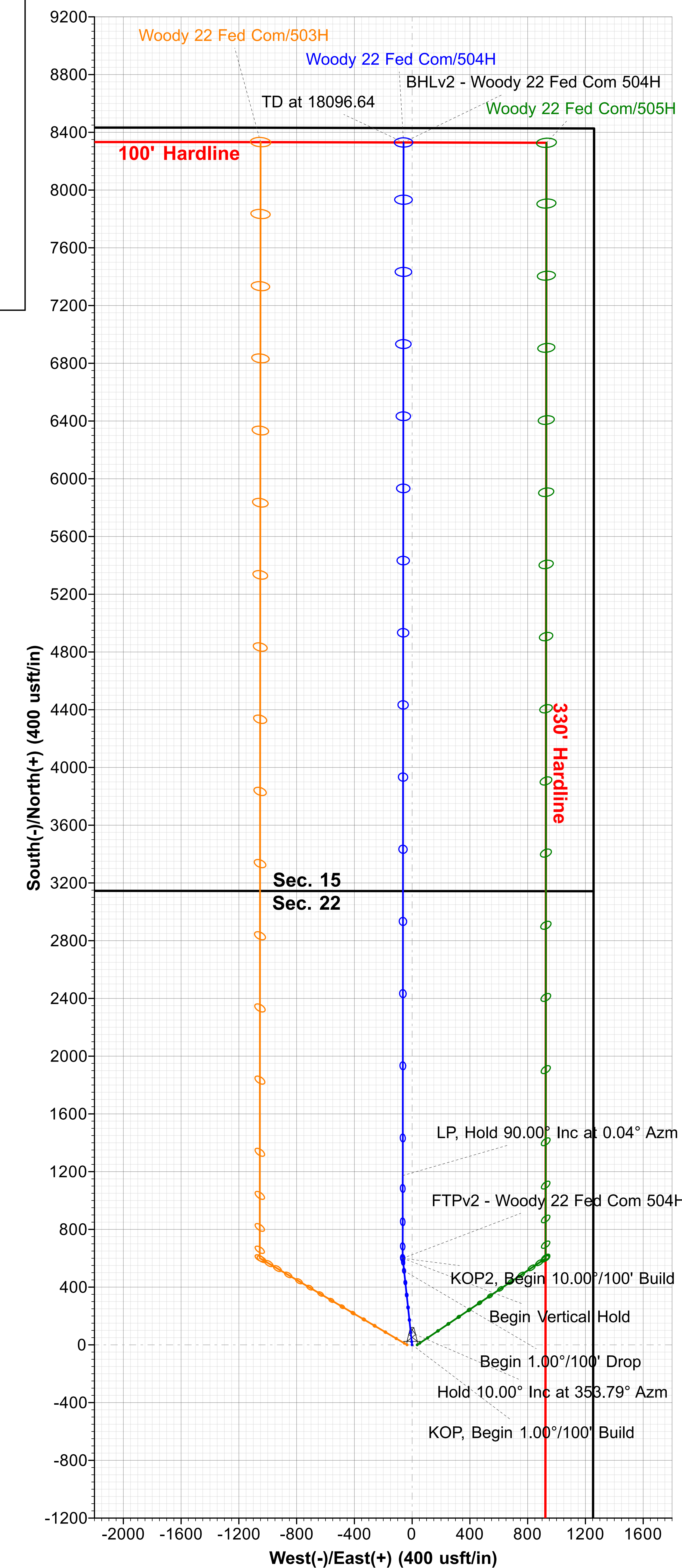
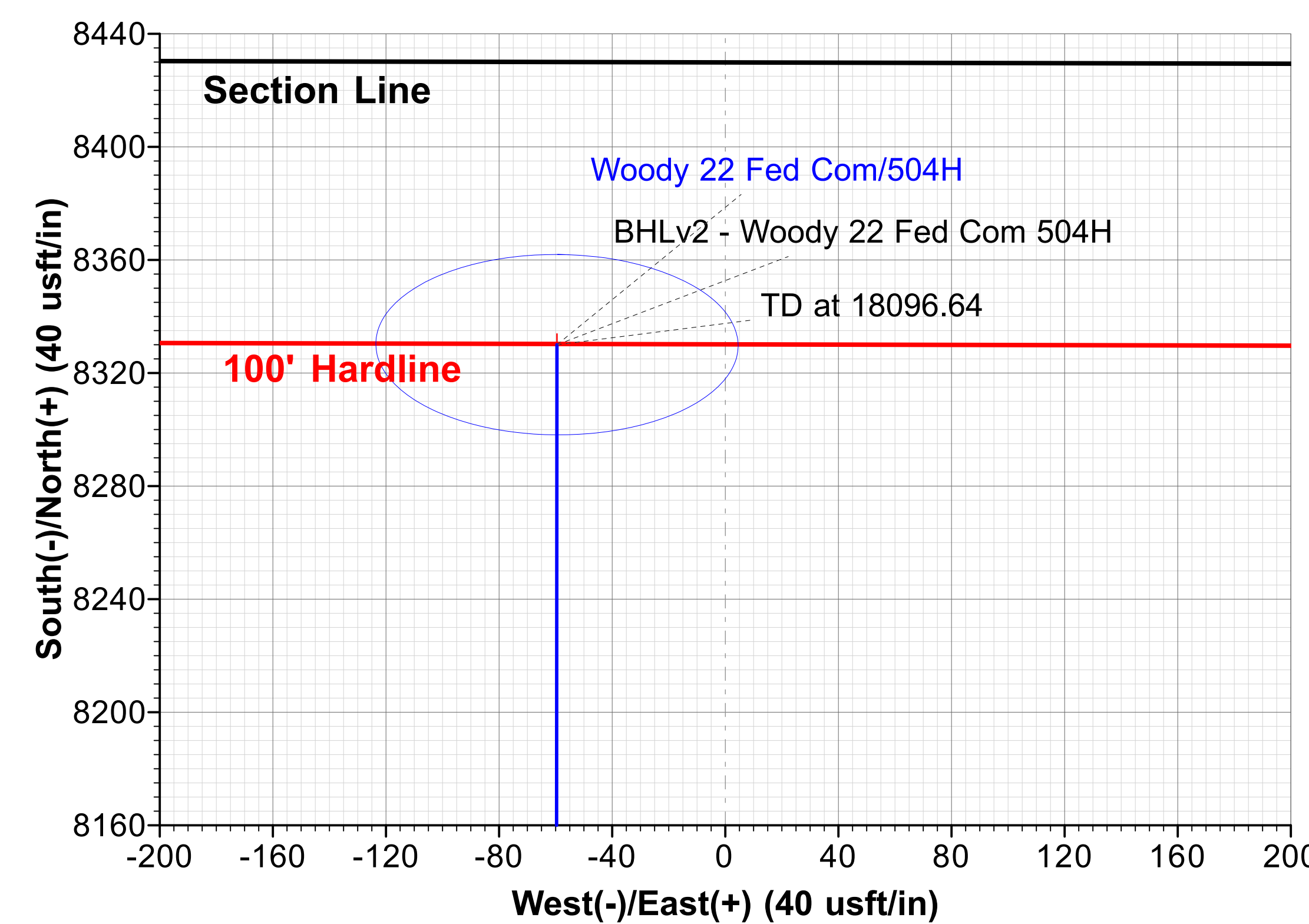
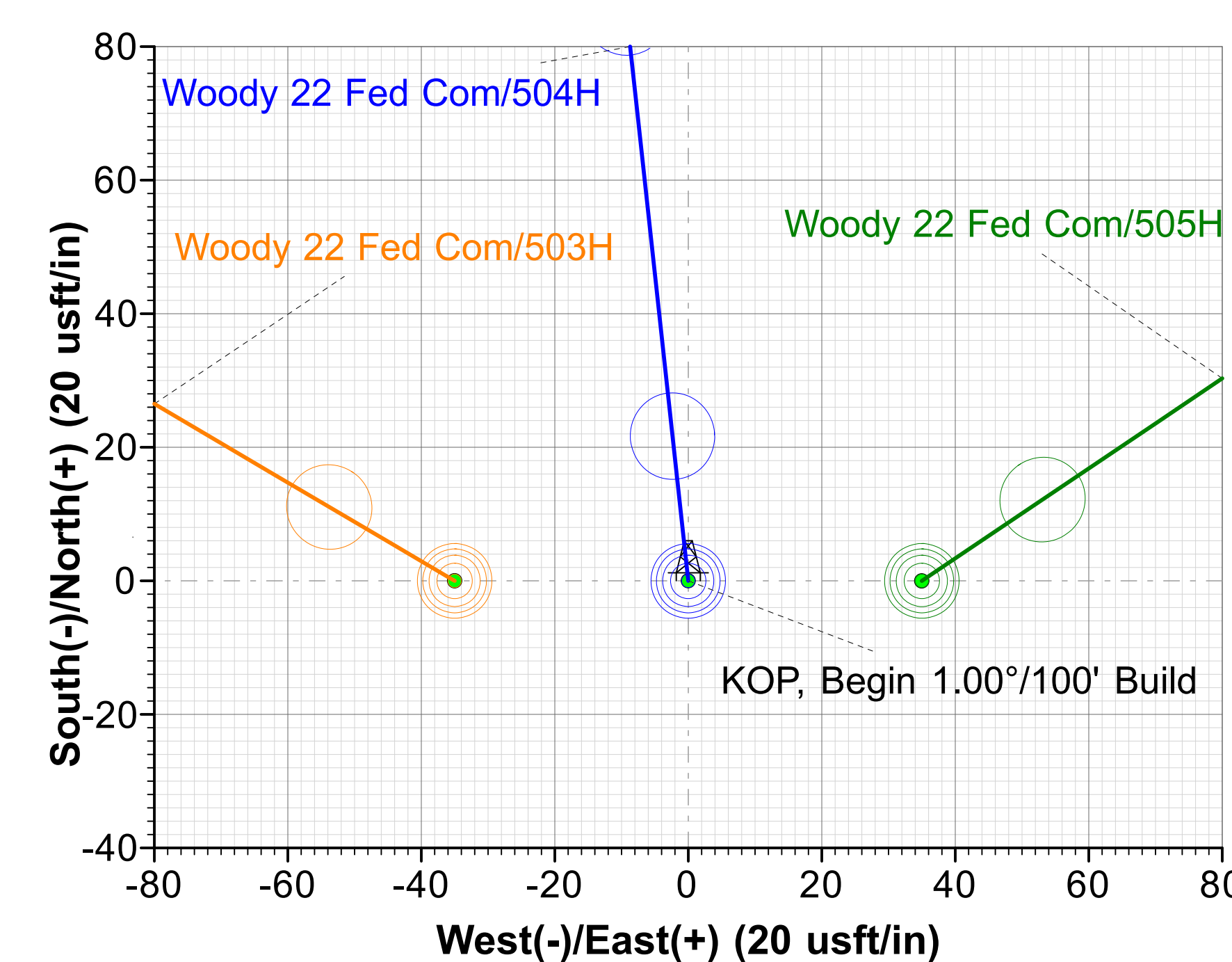
Local Origin: Well 504H, True North

Latitude: 32° 33' 26.264403 N
Longitude: 103° 26' 26.160283 W

Grid East: 2120741.98
Grid North: 11821770.14
Scale Factor: 1.000

Geomagnetic Model: MVHD
Sample Date: 07-Dec-21
Magnetic Declination: 6.36°
Dip Angle from Horizontal: 60.41°
Magnetic Field Strength: 47826.66824581nT

To convert a Magnetic Direction to a Grid Direction, Add 5.52°
To convert a Magnetic Direction to a True Direction, Add 6.36° East
To convert a True Direction to a Grid Direction, Subtract 0.84°





Centennial Resources Development, Inc.

**Lea County, NM (NAD83 - UTM Zone 13)
Woody 22 Fed Com
504H**

OH

Plan: Plan 2 10-25-21

Standard Planning Report

25 October, 2021





Planning Report



Database:	USA Compass	Local Co-ordinate Reference:	Well 504H
Company:	Centennial Resources Development, Inc.	TVD Reference:	RKB @ 3714.70usft (TBD)
Project:	Lea County, NM (NAD83 - UTM Zone 13)	MD Reference:	RKB @ 3714.70usft (TBD)
Site:	Woody 22 Fed Com	North Reference:	True
Well:	504H	Survey Calculation Method:	Minimum Curvature
Wellbore:	OH		
Design:	Plan 2 10-25-21		

Project	Lea County, NM (NAD83 - UTM Zone 13)		
Map System:	Universal Transverse Mercator (US Survey Feet)	System Datum:	Mean Sea Level
Geo Datum:	North American Datum 1983		
Map Zone:	Zone 13N (108 W to 102 W)		Using geodetic scale factor

Site	Woody 22 Fed Com		
Site Position:		Northing:	11,821,731.00 usft
From:	Map	Easting:	2,117,917.43 usft
Position Uncertainty:	0.00 usft	Slot Radius:	13-3/16 "
		Latitude:	32° 33' 26.285328 N
		Longitude:	103° 26' 59.168659 W

Well	504H		
Well Position	+N/-S	-2.00 usft	Northing:
	+E/-W	2,825.21 usft	Easting:
Position Uncertainty	1.00 usft	Wellhead Elevation:	
		Latitude:	32° 33' 26.264404 N
		Longitude:	103° 26' 26.160283 W
		Ground Level:	3,688.70 usft

Wellbore	OH		
Magnetics	Model Name	Sample Date	Declination
			(°)
	MVHD	12/7/2021	6.36
			Dip Angle (°)
			60.41
			Field Strength (nT)
			47,826.66824581

Design	Plan 2 10-25-21		
Audit Notes:			
Version:	Phase:	PLAN	Tie On Depth:
			0.00
Vertical Section:	Depth From (TVD)	+N/-S	+E/-W
	(usft)	(usft)	(usft)
	0.00	0.00	0.00
			Direction
			(°)
			359.59

Plan Survey Tool Program	Date	10/25/2021		
Depth From	Depth To	Survey (Wellbore)	Tool Name	Remarks
(usft)	(usft)			
1	0.00	18,096.64 Plan 2 10-25-21 (OH)	MWD+IFR1+MS	
			OWSG MWD + IFR1 + Multi-St	

Plan Sections										
Measured	Inclination	Azimuth	Vertical	+N/-S	+E/-W	Dogleg	Build	Turn	TFO	Target
Depth	(°)	(°)	Depth	(usft)	(usft)	Rate	Rate	Rate	(°)	
(usft)			(usft)			(°/100usft)	(°/100usft)	(°/100usft)		
0.00	0.00	0.00	0.00	0.00	0.00	0.00	0.00	0.00	0.00	
2,000.00	0.00	0.00	2,000.00	0.00	0.00	0.00	0.00	0.00	0.00	
3,000.00	10.00	353.79	2,994.93	86.53	-9.41	1.00	1.00	0.00	353.79	
5,472.42	10.00	353.79	5,429.79	513.35	-55.85	0.00	0.00	0.00	0.00	
6,472.42	0.00	0.00	6,424.72	599.88	-65.26	1.00	-1.00	0.00	180.00	
10,039.44	0.00	0.00	9,991.74	599.88	-65.26	0.00	0.00	0.00	0.00	
10,939.44	90.00	0.04	10,564.70	1,172.84	-64.83	10.00	10.00	0.00	0.04	
18,096.64	90.00	0.04	10,564.70	8,330.04	-59.51	0.00	0.00	0.00	0.00	BHLv2 - Woody 22 Fe



Planning Report



Database:	USA Compass	Local Co-ordinate Reference:	Well 504H
Company:	Centennial Resources Development, Inc.	TVD Reference:	RKB @ 3714.70usft (TBD)
Project:	Lea County, NM (NAD83 - UTM Zone 13)	MD Reference:	RKB @ 3714.70usft (TBD)
Site:	Woody 22 Fed Com	North Reference:	True
Well:	504H	Survey Calculation Method:	Minimum Curvature
Wellbore:	OH		
Design:	Plan 2 10-25-21		

Planned Survey									
Measured Depth (usft)	Inclination (°)	Azimuth (°)	Vertical Depth (usft)	+N/-S (usft)	+E/-W (usft)	Vertical Section (usft)	Dogleg Rate (°/100usft)	Build Rate (°/100usft)	Turn Rate (°/100usft)
0.00	0.00	0.00	0.00	0.00	0.00	0.00	0.00	0.00	0.00
2,000.00	0.00	0.00	2,000.00	0.00	0.00	0.00	0.00	0.00	0.00
KOP, Begin 1.00°/100' Build									
2,070.70	0.71	353.79	2,070.70	0.43	-0.05	0.43	1.00	1.00	0.00
Rustler									
2,100.00	1.00	353.79	2,099.99	0.87	-0.09	0.87	1.00	1.00	0.00
2,200.00	2.00	353.79	2,199.96	3.47	-0.38	3.47	1.00	1.00	0.00
2,300.00	3.00	353.79	2,299.86	7.81	-0.85	7.81	1.00	1.00	0.00
2,400.00	4.00	353.79	2,399.68	13.88	-1.51	13.89	1.00	1.00	0.00
2,439.13	4.39	353.79	2,438.70	16.72	-1.82	16.73	1.00	1.00	0.00
Salado									
2,500.00	5.00	353.79	2,499.37	21.67	-2.36	21.69	1.00	1.00	0.00
2,600.00	6.00	353.79	2,598.90	31.20	-3.39	31.23	1.00	1.00	0.00
2,700.00	7.00	353.79	2,698.26	42.46	-4.62	42.49	1.00	1.00	0.00
2,800.00	8.00	353.79	2,797.40	55.43	-6.03	55.47	1.00	1.00	0.00
2,900.00	9.00	353.79	2,896.30	70.13	-7.63	70.18	1.00	1.00	0.00
3,000.00	10.00	353.79	2,994.93	86.53	-9.41	86.60	1.00	1.00	0.00
Hold 10.00° Inc at 353.79° Azm									
3,100.00	10.00	353.79	3,093.41	103.80	-11.29	103.88	0.00	0.00	0.00
3,200.00	10.00	353.79	3,191.89	121.06	-13.17	121.15	0.00	0.00	0.00
3,300.00	10.00	353.79	3,290.37	138.32	-15.05	138.43	0.00	0.00	0.00
3,400.00	10.00	353.79	3,388.85	155.59	-16.93	155.70	0.00	0.00	0.00
3,451.63	10.00	353.79	3,439.70	164.50	-17.90	164.62	0.00	0.00	0.00
BX BLM (Fletcher Anhydrite)									
3,500.00	10.00	353.79	3,487.33	172.85	-18.80	172.98	0.00	0.00	0.00
3,600.00	10.00	353.79	3,585.82	190.11	-20.68	190.26	0.00	0.00	0.00
3,700.00	10.00	353.79	3,684.30	207.38	-22.56	207.53	0.00	0.00	0.00
3,800.00	10.00	353.79	3,782.78	224.64	-24.44	224.81	0.00	0.00	0.00
3,900.00	10.00	353.79	3,881.26	241.90	-26.32	242.08	0.00	0.00	0.00
4,000.00	10.00	353.79	3,979.74	259.16	-28.19	259.36	0.00	0.00	0.00
4,051.75	10.00	353.79	4,030.70	268.10	-29.17	268.30	0.00	0.00	0.00
Yates									
4,100.00	10.00	353.79	4,078.22	276.43	-30.07	276.64	0.00	0.00	0.00
4,200.00	10.00	353.79	4,176.70	293.69	-31.95	293.91	0.00	0.00	0.00
4,300.00	10.00	353.79	4,275.18	310.95	-33.83	311.19	0.00	0.00	0.00
4,400.00	10.00	353.79	4,373.66	328.22	-35.71	328.46	0.00	0.00	0.00
4,500.00	10.00	353.79	4,472.14	345.48	-37.58	345.74	0.00	0.00	0.00
4,600.00	10.00	353.79	4,570.62	362.74	-39.46	363.01	0.00	0.00	0.00
4,700.00	10.00	353.79	4,669.10	380.01	-41.34	380.29	0.00	0.00	0.00
4,800.00	10.00	353.79	4,767.58	397.27	-43.22	397.57	0.00	0.00	0.00
4,900.00	10.00	353.79	4,866.07	414.53	-45.10	414.84	0.00	0.00	0.00
5,000.00	10.00	353.79	4,964.55	431.79	-46.97	432.12	0.00	0.00	0.00
5,100.00	10.00	353.79	5,063.03	449.06	-48.85	449.39	0.00	0.00	0.00
5,200.00	10.00	353.79	5,161.51	466.32	-50.73	466.67	0.00	0.00	0.00
5,300.00	10.00	353.79	5,259.99	483.58	-52.61	483.95	0.00	0.00	0.00
5,313.92	10.00	353.79	5,273.70	485.99	-52.87	486.35	0.00	0.00	0.00
Capitan									
5,400.00	10.00	353.79	5,358.47	500.85	-54.49	501.22	0.00	0.00	0.00
5,472.42	10.00	353.79	5,429.79	513.35	-55.85	513.73	0.00	0.00	0.00
Begin 1.00°/100' Drop									
5,500.00	9.72	353.79	5,456.96	518.04	-56.36	518.43	1.00	-1.00	0.00
5,600.00	8.72	353.79	5,555.67	533.98	-58.09	534.38	1.00	-1.00	0.00
5,700.00	7.72	353.79	5,654.64	548.20	-59.64	548.61	1.00	-1.00	0.00



Planning Report



Database:	USA Compass	Local Co-ordinate Reference:	Well 504H
Company:	Centennial Resources Development, Inc.	TVD Reference:	RKB @ 3714.70usft (TBD)
Project:	Lea County, NM (NAD83 - UTM Zone 13)	MD Reference:	RKB @ 3714.70usft (TBD)
Site:	Woody 22 Fed Com	North Reference:	True
Well:	504H	Survey Calculation Method:	Minimum Curvature
Wellbore:	OH		
Design:	Plan 2 10-25-21		

Planned Survey									
Measured Depth (usft)	Inclination (°)	Azimuth (°)	Vertical Depth (usft)	+N/-S (usft)	+E/-W (usft)	Vertical Section (usft)	Dogleg Rate (°/100usft)	Build Rate (°/100usft)	Turn Rate (°/100usft)
5,800.00	6.72	353.79	5,753.84	560.70	-61.00	561.12	1.00	-1.00	0.00
5,900.00	5.72	353.79	5,853.25	571.48	-62.17	571.91	1.00	-1.00	0.00
5,940.64	5.32	353.79	5,893.70	575.37	-62.59	575.80	1.00	-1.00	0.00
Cherry Canyon									
6,000.00	4.72	353.79	5,952.84	580.53	-63.15	580.97	1.00	-1.00	0.00
6,100.00	3.72	353.79	6,052.56	587.85	-63.95	588.30	1.00	-1.00	0.00
6,130.20	3.42	353.79	6,082.70	589.72	-64.15	590.17	1.00	-1.00	0.00
Manzanita Lime									
6,200.00	2.72	353.79	6,152.40	593.44	-64.56	593.89	1.00	-1.00	0.00
6,300.00	1.72	353.79	6,252.33	597.30	-64.98	597.75	1.00	-1.00	0.00
6,400.00	0.72	353.79	6,352.30	599.43	-65.21	599.88	1.00	-1.00	0.00
6,472.42	0.00	0.00	6,424.72	599.88	-65.26	600.33	1.00	-1.00	8.57
Begin Vertical Hold									
6,500.00	0.00	0.00	6,452.30	599.88	-65.26	600.33	0.00	0.00	0.00
6,600.00	0.00	0.00	6,552.30	599.88	-65.26	600.33	0.00	0.00	0.00
6,700.00	0.00	0.00	6,652.30	599.88	-65.26	600.33	0.00	0.00	0.00
6,800.00	0.00	0.00	6,752.30	599.88	-65.26	600.33	0.00	0.00	0.00
6,900.00	0.00	0.00	6,852.30	599.88	-65.26	600.33	0.00	0.00	0.00
7,000.00	0.00	0.00	6,952.30	599.88	-65.26	600.33	0.00	0.00	0.00
7,100.00	0.00	0.00	7,052.30	599.88	-65.26	600.33	0.00	0.00	0.00
7,148.40	0.00	0.00	7,100.70	599.88	-65.26	600.33	0.00	0.00	0.00
Brushy Canyon									
7,200.00	0.00	0.00	7,152.30	599.88	-65.26	600.33	0.00	0.00	0.00
7,300.00	0.00	0.00	7,252.30	599.88	-65.26	600.33	0.00	0.00	0.00
7,400.00	0.00	0.00	7,352.30	599.88	-65.26	600.33	0.00	0.00	0.00
7,500.00	0.00	0.00	7,452.30	599.88	-65.26	600.33	0.00	0.00	0.00
7,600.00	0.00	0.00	7,552.30	599.88	-65.26	600.33	0.00	0.00	0.00
7,700.00	0.00	0.00	7,652.30	599.88	-65.26	600.33	0.00	0.00	0.00
7,800.00	0.00	0.00	7,752.30	599.88	-65.26	600.33	0.00	0.00	0.00
7,900.00	0.00	0.00	7,852.30	599.88	-65.26	600.33	0.00	0.00	0.00
8,000.00	0.00	0.00	7,952.30	599.88	-65.26	600.33	0.00	0.00	0.00
8,100.00	0.00	0.00	8,052.30	599.88	-65.26	600.33	0.00	0.00	0.00
8,200.00	0.00	0.00	8,152.30	599.88	-65.26	600.33	0.00	0.00	0.00
8,300.00	0.00	0.00	8,252.30	599.88	-65.26	600.33	0.00	0.00	0.00
8,390.40	0.00	0.00	8,342.70	599.88	-65.26	600.33	0.00	0.00	0.00
Bone Spring Lime									
8,400.00	0.00	0.00	8,352.30	599.88	-65.26	600.33	0.00	0.00	0.00
8,500.00	0.00	0.00	8,452.30	599.88	-65.26	600.33	0.00	0.00	0.00
8,522.40	0.00	0.00	8,474.70	599.88	-65.26	600.33	0.00	0.00	0.00
Avalon									
8,600.00	0.00	0.00	8,552.30	599.88	-65.26	600.33	0.00	0.00	0.00
8,700.00	0.00	0.00	8,652.30	599.88	-65.26	600.33	0.00	0.00	0.00
8,800.00	0.00	0.00	8,752.30	599.88	-65.26	600.33	0.00	0.00	0.00
8,900.00	0.00	0.00	8,852.30	599.88	-65.26	600.33	0.00	0.00	0.00
9,000.00	0.00	0.00	8,952.30	599.88	-65.26	600.33	0.00	0.00	0.00
9,100.00	0.00	0.00	9,052.30	599.88	-65.26	600.33	0.00	0.00	0.00
9,200.00	0.00	0.00	9,152.30	599.88	-65.26	600.33	0.00	0.00	0.00
9,300.00	0.00	0.00	9,252.30	599.88	-65.26	600.33	0.00	0.00	0.00
9,400.00	0.00	0.00	9,352.30	599.88	-65.26	600.33	0.00	0.00	0.00
9,500.00	0.00	0.00	9,452.30	599.88	-65.26	600.33	0.00	0.00	0.00
9,584.40	0.00	0.00	9,536.70	599.88	-65.26	600.33	0.00	0.00	0.00
First Bone Spring Sand									
9,600.00	0.00	0.00	9,552.30	599.88	-65.26	600.33	0.00	0.00	0.00



Planning Report



Database:	USA Compass	Local Co-ordinate Reference:	Well 504H
Company:	Centennial Resources Development, Inc.	TVD Reference:	RKB @ 3714.70usft (TBD)
Project:	Lea County, NM (NAD83 - UTM Zone 13)	MD Reference:	RKB @ 3714.70usft (TBD)
Site:	Woody 22 Fed Com	North Reference:	True
Well:	504H	Survey Calculation Method:	Minimum Curvature
Wellbore:	OH		
Design:	Plan 2 10-25-21		

Planned Survey									
Measured Depth (usft)	Inclination (°)	Azimuth (°)	Vertical Depth (usft)	+N/-S (usft)	+E/-W (usft)	Vertical Section (usft)	Dogleg Rate (°/100usft)	Build Rate (°/100usft)	Turn Rate (°/100usft)
9,700.00	0.00	0.00	9,652.30	599.88	-65.26	600.33	0.00	0.00	0.00
9,800.00	0.00	0.00	9,752.30	599.88	-65.26	600.33	0.00	0.00	0.00
9,873.40	0.00	0.00	9,825.70	599.88	-65.26	600.33	0.00	0.00	0.00
Second Bone Spring Shale									
9,900.00	0.00	0.00	9,852.30	599.88	-65.26	600.33	0.00	0.00	0.00
10,000.00	0.00	0.00	9,952.30	599.88	-65.26	600.33	0.00	0.00	0.00
10,039.44	0.00	0.00	9,991.74	599.88	-65.26	600.33	0.00	0.00	0.00
KOP2, Begin 10.00°/100° Build									
10,100.00	6.06	0.04	10,052.19	603.08	-65.26	603.53	10.00	10.00	0.00
10,200.00	16.06	0.04	10,150.21	622.23	-65.24	622.68	10.00	10.00	0.00
10,263.03	22.36	0.04	10,209.70	642.96	-65.23	643.41	10.00	10.00	0.00
Second Bone Spring Sand									
10,300.00	26.06	0.04	10,243.41	658.11	-65.22	658.56	10.00	10.00	0.00
10,400.00	36.06	0.04	10,328.97	709.64	-65.18	710.08	10.00	10.00	0.00
10,500.00	46.06	0.04	10,404.28	775.23	-65.13	775.68	10.00	10.00	0.00
10,600.00	56.06	0.04	10,467.06	852.91	-65.07	853.35	10.00	10.00	0.00
10,700.00	66.06	0.04	10,515.39	940.31	-65.01	940.75	10.00	10.00	0.00
10,759.59	72.01	0.04	10,536.70	995.92	-64.96	996.36	10.00	10.00	0.00
TGT Top									
10,800.00	76.06	0.04	10,547.81	1,034.77	-64.94	1,035.21	10.00	10.00	0.00
10,900.00	86.06	0.04	10,563.34	1,133.43	-64.86	1,133.86	10.00	10.00	0.00
10,939.44	90.00	0.04	10,564.70	1,172.84	-64.83	1,173.27	10.00	10.00	0.00
LP, Hold 90.00° Inc at 0.04° Azm									
11,000.00	90.00	0.04	10,564.70	1,233.40	-64.79	1,233.83	0.00	0.00	0.00
11,100.00	90.00	0.04	10,564.70	1,333.40	-64.71	1,333.83	0.00	0.00	0.00
11,200.00	90.00	0.04	10,564.70	1,433.40	-64.64	1,433.82	0.00	0.00	0.00
11,300.00	90.00	0.04	10,564.70	1,533.40	-64.56	1,533.82	0.00	0.00	0.00
11,400.00	90.00	0.04	10,564.70	1,633.40	-64.49	1,633.82	0.00	0.00	0.00
11,500.00	90.00	0.04	10,564.70	1,733.40	-64.42	1,733.82	0.00	0.00	0.00
11,600.00	90.00	0.04	10,564.70	1,833.40	-64.34	1,833.81	0.00	0.00	0.00
11,700.00	90.00	0.04	10,564.70	1,933.40	-64.27	1,933.81	0.00	0.00	0.00
11,800.00	90.00	0.04	10,564.70	2,033.40	-64.19	2,033.81	0.00	0.00	0.00
11,900.00	90.00	0.04	10,564.70	2,133.40	-64.12	2,133.80	0.00	0.00	0.00
12,000.00	90.00	0.04	10,564.70	2,233.40	-64.04	2,233.80	0.00	0.00	0.00
12,100.00	90.00	0.04	10,564.70	2,333.40	-63.97	2,333.80	0.00	0.00	0.00
12,200.00	90.00	0.04	10,564.70	2,433.40	-63.90	2,433.79	0.00	0.00	0.00
12,300.00	90.00	0.04	10,564.70	2,533.40	-63.82	2,533.79	0.00	0.00	0.00
12,400.00	90.00	0.04	10,564.70	2,633.40	-63.75	2,633.79	0.00	0.00	0.00
12,500.00	90.00	0.04	10,564.70	2,733.40	-63.67	2,733.78	0.00	0.00	0.00
12,600.00	90.00	0.04	10,564.70	2,833.40	-63.60	2,833.78	0.00	0.00	0.00
12,700.00	90.00	0.04	10,564.70	2,933.40	-63.52	2,933.78	0.00	0.00	0.00
12,800.00	90.00	0.04	10,564.70	3,033.40	-63.45	3,033.77	0.00	0.00	0.00
12,900.00	90.00	0.04	10,564.70	3,133.40	-63.37	3,133.77	0.00	0.00	0.00
13,000.00	90.00	0.04	10,564.70	3,233.40	-63.30	3,233.77	0.00	0.00	0.00
13,100.00	90.00	0.04	10,564.70	3,333.40	-63.23	3,333.77	0.00	0.00	0.00
13,200.00	90.00	0.04	10,564.70	3,433.40	-63.15	3,433.76	0.00	0.00	0.00
13,300.00	90.00	0.04	10,564.70	3,533.40	-63.08	3,533.76	0.00	0.00	0.00
13,400.00	90.00	0.04	10,564.70	3,633.40	-63.00	3,633.76	0.00	0.00	0.00
13,500.00	90.00	0.04	10,564.70	3,733.40	-62.93	3,733.75	0.00	0.00	0.00
13,600.00	90.00	0.04	10,564.70	3,833.40	-62.85	3,833.75	0.00	0.00	0.00
13,700.00	90.00	0.04	10,564.70	3,933.40	-62.78	3,933.75	0.00	0.00	0.00
13,800.00	90.00	0.04	10,564.70	4,033.40	-62.70	4,033.74	0.00	0.00	0.00
13,900.00	90.00	0.04	10,564.70	4,133.40	-62.63	4,133.74	0.00	0.00	0.00
14,000.00	90.00	0.04	10,564.70	4,233.40	-62.56	4,233.74	0.00	0.00	0.00



Planning Report



Database:	USA Compass	Local Co-ordinate Reference:	Well 504H
Company:	Centennial Resources Development, Inc.	TVD Reference:	RKB @ 3714.70usft (TBD)
Project:	Lea County, NM (NAD83 - UTM Zone 13)	MD Reference:	RKB @ 3714.70usft (TBD)
Site:	Woody 22 Fed Com	North Reference:	True
Well:	504H	Survey Calculation Method:	Minimum Curvature
Wellbore:	OH		
Design:	Plan 2 10-25-21		

Planned Survey									
Measured Depth (usft)	Inclination (°)	Azimuth (°)	Vertical Depth (usft)	+N/-S (usft)	+E/-W (usft)	Vertical Section (usft)	Dogleg Rate (°/100usft)	Build Rate (°/100usft)	Turn Rate (°/100usft)
14,100.00	90.00	0.04	10,564.70	4,333.40	-62.48	4,333.73	0.00	0.00	0.00
14,200.00	90.00	0.04	10,564.70	4,433.40	-62.41	4,433.73	0.00	0.00	0.00
14,300.00	90.00	0.04	10,564.70	4,533.40	-62.33	4,533.73	0.00	0.00	0.00
14,400.00	90.00	0.04	10,564.70	4,633.40	-62.26	4,633.72	0.00	0.00	0.00
14,500.00	90.00	0.04	10,564.70	4,733.40	-62.18	4,733.72	0.00	0.00	0.00
14,600.00	90.00	0.04	10,564.70	4,833.40	-62.11	4,833.72	0.00	0.00	0.00
14,700.00	90.00	0.04	10,564.70	4,933.40	-62.04	4,933.72	0.00	0.00	0.00
14,800.00	90.00	0.04	10,564.70	5,033.40	-61.96	5,033.71	0.00	0.00	0.00
14,900.00	90.00	0.04	10,564.70	5,133.40	-61.89	5,133.71	0.00	0.00	0.00
15,000.00	90.00	0.04	10,564.70	5,233.40	-61.81	5,233.71	0.00	0.00	0.00
15,100.00	90.00	0.04	10,564.70	5,333.40	-61.74	5,333.70	0.00	0.00	0.00
15,200.00	90.00	0.04	10,564.70	5,433.40	-61.66	5,433.70	0.00	0.00	0.00
15,300.00	90.00	0.04	10,564.70	5,533.40	-61.59	5,533.70	0.00	0.00	0.00
15,400.00	90.00	0.04	10,564.70	5,633.40	-61.51	5,633.69	0.00	0.00	0.00
15,500.00	90.00	0.04	10,564.70	5,733.40	-61.44	5,733.69	0.00	0.00	0.00
15,600.00	90.00	0.04	10,564.70	5,833.40	-61.37	5,833.69	0.00	0.00	0.00
15,700.00	90.00	0.04	10,564.70	5,933.40	-61.29	5,933.68	0.00	0.00	0.00
15,800.00	90.00	0.04	10,564.70	6,033.40	-61.22	6,033.68	0.00	0.00	0.00
15,900.00	90.00	0.04	10,564.70	6,133.40	-61.14	6,133.68	0.00	0.00	0.00
16,000.00	90.00	0.04	10,564.70	6,233.40	-61.07	6,233.68	0.00	0.00	0.00
16,100.00	90.00	0.04	10,564.70	6,333.40	-60.99	6,333.67	0.00	0.00	0.00
16,200.00	90.00	0.04	10,564.70	6,433.40	-60.92	6,433.67	0.00	0.00	0.00
16,300.00	90.00	0.04	10,564.70	6,533.40	-60.85	6,533.67	0.00	0.00	0.00
16,400.00	90.00	0.04	10,564.70	6,633.40	-60.77	6,633.66	0.00	0.00	0.00
16,500.00	90.00	0.04	10,564.70	6,733.40	-60.70	6,733.66	0.00	0.00	0.00
16,600.00	90.00	0.04	10,564.70	6,833.40	-60.62	6,833.66	0.00	0.00	0.00
16,700.00	90.00	0.04	10,564.70	6,933.40	-60.55	6,933.65	0.00	0.00	0.00
16,800.00	90.00	0.04	10,564.70	7,033.40	-60.47	7,033.65	0.00	0.00	0.00
16,900.00	90.00	0.04	10,564.70	7,133.40	-60.40	7,133.65	0.00	0.00	0.00
17,000.00	90.00	0.04	10,564.70	7,233.40	-60.32	7,233.64	0.00	0.00	0.00
17,100.00	90.00	0.04	10,564.70	7,333.40	-60.25	7,333.64	0.00	0.00	0.00
17,200.00	90.00	0.04	10,564.70	7,433.40	-60.18	7,433.64	0.00	0.00	0.00
17,300.00	90.00	0.04	10,564.70	7,533.40	-60.10	7,533.63	0.00	0.00	0.00
17,400.00	90.00	0.04	10,564.70	7,633.40	-60.03	7,633.63	0.00	0.00	0.00
17,500.00	90.00	0.04	10,564.70	7,733.40	-59.95	7,733.63	0.00	0.00	0.00
17,600.00	90.00	0.04	10,564.70	7,833.40	-59.88	7,833.63	0.00	0.00	0.00
17,700.00	90.00	0.04	10,564.70	7,933.40	-59.80	7,933.62	0.00	0.00	0.00
17,800.00	90.00	0.04	10,564.70	8,033.40	-59.73	8,033.62	0.00	0.00	0.00
17,900.00	90.00	0.04	10,564.70	8,133.40	-59.65	8,133.62	0.00	0.00	0.00
18,000.00	90.00	0.04	10,564.70	8,233.40	-59.58	8,233.61	0.00	0.00	0.00
18,096.64	90.00	0.04	10,564.70	8,330.04	-59.51	8,330.25	0.00	0.00	0.00
TD at 18096.64									



Planning Report



Database:	USA Compass	Local Co-ordinate Reference:	Well 504H
Company:	Centennial Resources Development, Inc.	TVD Reference:	RKB @ 3714.70usft (TBD)
Project:	Lea County, NM (NAD83 - UTM Zone 13)	MD Reference:	RKB @ 3714.70usft (TBD)
Site:	Woody 22 Fed Com	North Reference:	True
Well:	504H	Survey Calculation Method:	Minimum Curvature
Wellbore:	OH		
Design:	Plan 2 10-25-21		

Design Targets									
Target Name									
- hit/miss target	Dip Angle	Dip Dir.	TVD	+N/-S	+E/-W	Northing	Easting	Latitude	Longitude
- Shape	(°)	(°)	(usft)	(usft)	(usft)	(usft)	(usft)		
BHLv2 - Woody 22 Fed Com - plan hits target center - Rectangle (sides W0.00 H7,730.16 D20.00)	0.00	0.04	10,564.70	8,330.04	-59.51	11,830,097.28	2,120,560.47	32° 34' 48.686982 N 103° 26' 26.855396 W	
FTPv2 - Woody 22 Fed Com - plan misses target center by 237.66usft at 10500.00usft MD (10404.28 TVD, 775.23 N, -65.13 E) - Point	0.00	0.00	10,564.70	599.88	-65.26	11,822,368.92	2,120,667.95	32° 33' 32.200016 N 103° 26' 26.922757 W	

Formations					
Measured Depth (usft)	Vertical Depth (usft)	Name	Lithology	Dip (°)	Dip Direction (°)
2,070.70	2,070.70	Rustler		0.00	359.59
2,439.13	2,438.70	Salado		0.00	359.59
3,451.63	3,439.70	BX BLM (Fletcher Anhydrite)		0.00	359.59
4,051.75	4,030.70	Yates		0.00	359.59
5,313.92	5,273.70	Capitan		0.00	359.59
5,940.64	5,893.70	Cherry Canyon		0.00	359.59
6,130.20	6,082.70	Manzanita Lime		0.00	359.59
7,148.40	7,100.70	Brushy Canyon		0.00	359.59
8,390.40	8,342.70	Bone Spring Lime		0.00	359.59
8,522.40	8,474.70	Avalon		0.00	359.59
9,584.40	9,536.70	First Bone Spring Sand		0.00	359.59
9,873.40	9,825.70	Second Bone Spring Shale		0.00	359.59
10,263.03	10,209.70	Second Bone Spring Sand		0.00	359.59
10,759.59	10,536.70	TGT Top		0.00	359.59

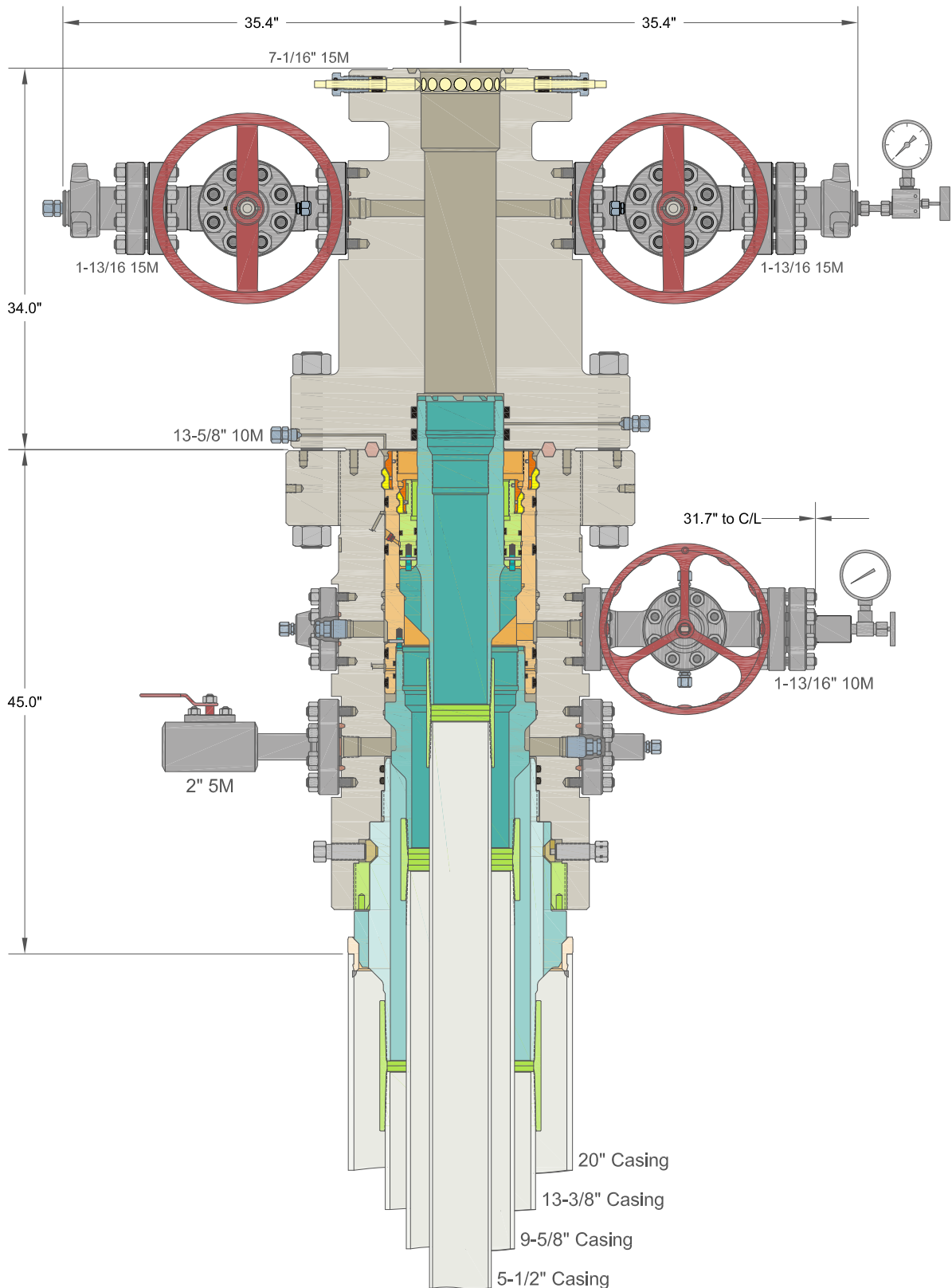
Plan Annotations				
Measured Depth (usft)	Vertical Depth (usft)	Local Coordinates		Comment
		+N/-S (usft)	+E/-W (usft)	
2,000.00	2,000.00	0.00	0.00	KOP, Begin 1.00°/100' Build
3,000.00	2,994.93	86.53	-9.41	Hold 10.00° Inc at 353.79° Azm
5,472.42	5,429.79	513.35	-55.85	Begin 1.00°/100' Drop
6,472.42	6,424.72	599.88	-65.26	Begin Vertical Hold
10,039.44	9,991.74	599.88	-65.26	KOP2, Begin 10.00°/100' Build
10,939.44	10,564.70	1,172.84	-64.83	LP, Hold 90.00° Inc at 0.04° Azm
18,096.64	10,564.70	8,330.04	-59.51	TD at 18096.64

Woody 22 Fed Com 503H

Centennial Drilling Plan for 3-Casing String Bone Springs Formation

13-3/8" x 9-5/8" x 5-1/2" Casing Design

1. Drill 17-1/2" surface hole to Total Depth with Spudder Rig and perform wellbore cleanup cycles.
2. Run and land 13-3/8" casing to Depth.
3. Cement 13-3/8" casing – cement to surface.
4. Cut / Dress Conductor and 13-3/8" casing as needed, weld on Multi-bowl system with baseplate supported by 20" conductor.
5. Test Weld to 70% of 13-3/8" casing collapse. Place nightcap with Pressure Gauge on wellhead and test seals to 70% of Casing Collapse.
6. Bleed Pressure if necessary and remove nightcap. Nipple up and test BOPE with test plug per Onshore Order 2.
7. Test casing per COA WOC timing (.22 psi/ft or 1500 psi whichever is greater) - not to exceed 70% casing burst. Cement must have achieved 500psi compressive strength prior to test.
8. Install wear bushing then drill out 13-3/8" shoe-track plus 20' and conduct FIT to minimum of the MW equivalent anticipated to control the formation pressure to the next casing point.
9. Drill 12-1/4" Intermediate hole to 9-5/8" casing point. (Base Capitan Reef).
10. Remove wear bushing then run and land 9-5/8" Intermediate Casing with mandrel hanger in wellhead.
11. Cement 9-5/8 casing – cement to surface.
12. Washout stack then run wash tool in wellhead and wash hanger and pack-off setting area.
13. Install pack-off and test to 5000 psi for 15 minutes.
 - a. Test casing per COA WOC timing (.22 psi/ft or 1500 psi whichever is greater) - not to exceed 70% casing burst. Cement must have achieved 500psi compressive strength prior to test.
14. Install wear bushing then drill out 9-5/8" shoe-track plus 20' and conduct FIT to minimum MW equivalent to control the formation pressure to TD of well.
15. Drill 8-3/4" Vertical hole to KOP – Trip out for Curve BHA.
16. Drill 8-3/4" Curve, landing in production interval – Trip for Lateral BHA.
17. Drill 8-1/2" Lateral to Permitted BHL, perform cleanup cycles and trip out to run 5-1/2" Production Casing.
18. Remove wear bushing then run 5-1/2" production casing to TD landing casing mandrel in wellhead.
19. Cement 5-1/2" Production string to surface.
20. Run in with wash tool and wash wellhead area – install pack-off and test to 5000psi for 15 minutes.
21. Install BPV in 5-1/2" mandrel hanger – Nipple down BOPE and install nightcap.
22. Test nightcap void to 5000psi for 30 minutes.



INFORMATION CONTAINED HEREIN IS THE PROPERTY OF CACTUS WELLHEAD, LLC. REPRODUCTION, DISCLOSURE, OR USE THEREOF IS PERMISSIBLE ONLY AS PROVIDED BY CONTRACT OR AS EXPRESSLY AUTHORIZED BY CACTUS WELLHEAD, LLC.

ALL DIMENSIONS APPROXIMATE

CACTUS WELLHEAD LLC

CENTENNIAL RESOURCE DEVELOPMENT
LEE CO, NM

20" x 13-3/8" x 9-5/8" x 5-1/2" 10M MBU-3T-CFL-R-DBLO System
With 13-5/8" 10M x 7-1/16" 15M CTH-DBLHPS Tubing Head,
20" Landing Ring & Pin Down Mandrel Casing Hangers

DRAWN	DLE	10JUN20
APPRV		
DRAWING NO.		HBE0000338

Centennial Resource Development New Mexico Multi-Well Pad Drilling Batch Setting Procedures

➤ Avalon and Bone Springs Formations

13-3/8" Surface Casing - CRD intends to preset 13-3/8" casing to a depth approved in the APD. 17-1/2" Surface Holes will be batch drilled by a Surface Preset rig. Appropriate notifications will be made prior to spudding the well, running and cementing casing and prior to skidding to the rig to the next well on pad.

1. Drill 17-1/2" Surface hole to Approved Depth with Surface Preset Rig and perform wellbore cleanup cycles. Trip out and rack back drilling BHA.
2. Run and land 13-3/8" 54.5# J55 BTC casing to depth approved in APD.
3. Cement 13-3/8" casing with cement to surface and floats holding.
4. Cut / Dress 20" Conductor and 13-3/8" casing as needed, weld on Cameron Multi-bowl system with baseplate supported by 20" conductor (see [Illustration 1-1 Below](#)). Weld performed per Cameron weld procedure.
5. Test Weld to 70% of 13-3/8" casing collapse or ~ 790psi.
6. Install nightcap with Pressure Gauge on wellhead. Nightcap is shown on final wellhead Stack up [Illustration #2-2 page 3](#).
7. Skid Rig to adjacent well to drill Surface hole.
8. Surface casing test will be performed by the Big Rig in order to allow ample time for Cement to develop 500psi compressive strength. Casing test to 0.22 psi/ft or 1500 psi whichever is greater - not to exceed 70% casing burst.

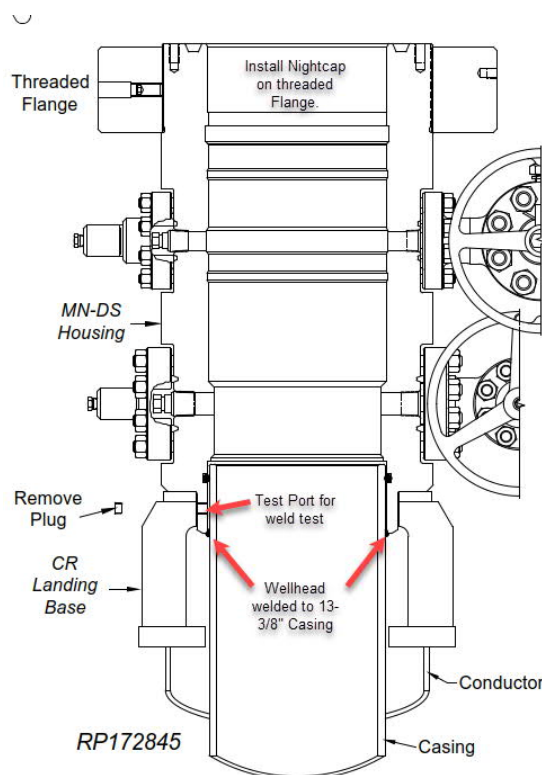


Illustration 1-1

- Intermediate and Production Casing – For all subsequent Intermediate and Production Casing Strings, the Big Rig will remove the nightcap and install and test BOPE. Prior to drill out the 13-3/8" Casing will be tested to 0.22psi/ft or 1500psi whichever is greater. The well will be drilled below 13-3/8" to its intended final TD in the Avalon or Bonesprings formations. Batch drilling will not be executed for casing strings below the 13-3/8". Appropriate notifications will be made prior Testing BOPE, and prior to running/cementing all casing strings. The

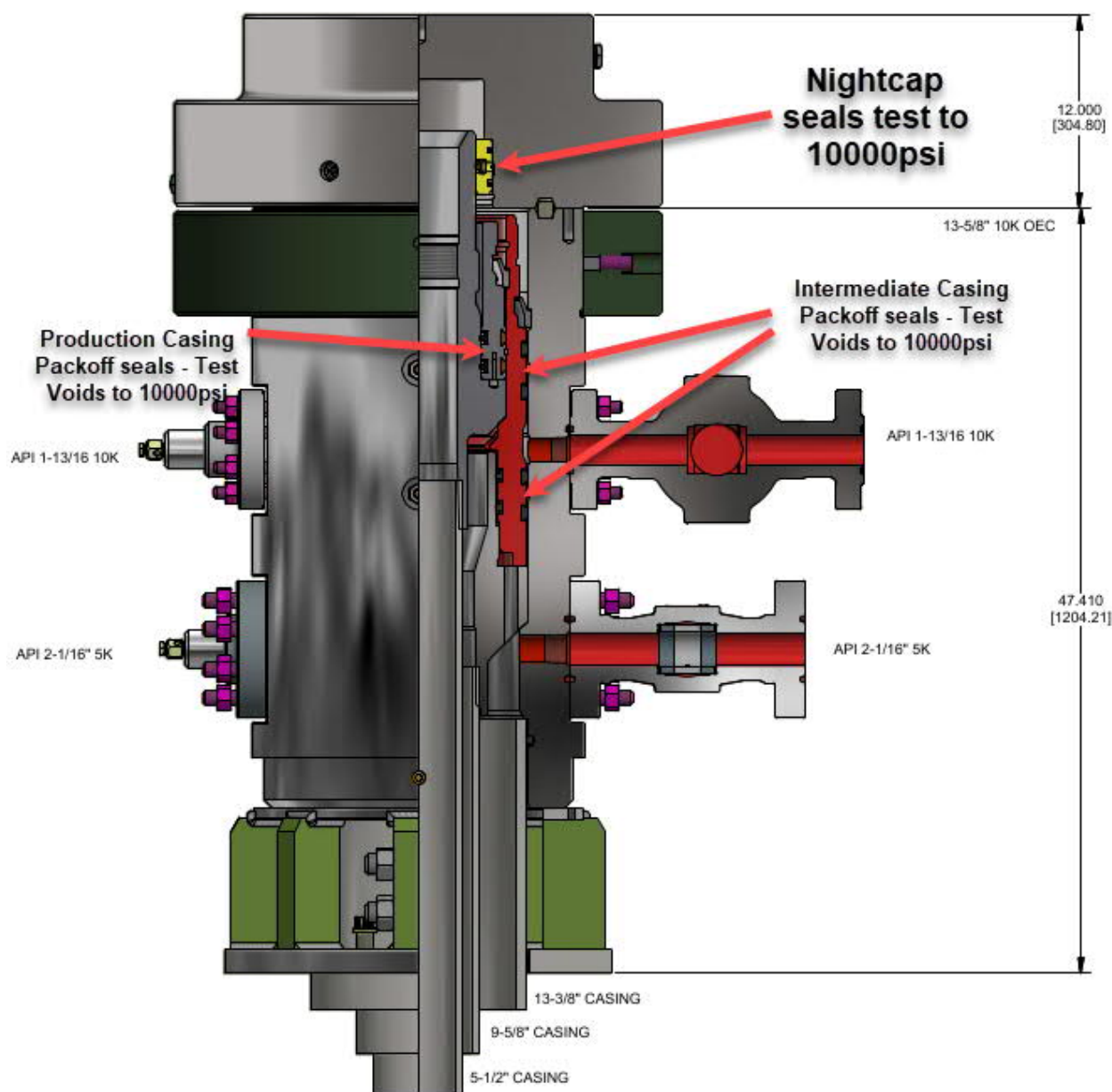
➤ Wolfcamp Formations

13-3/8" Surface Casing - CRD intends to preset 13-3/8" casing to a depth approved in the APD. Surface Holes will be batch set by a Surface Preset rig. Appropriate notifications will be made prior to spudding the well, running and cementing casing and prior to skidding to the rig to the next well on pad.

1. Drill 17-1/2" Surface hole to Approved Depth with Surface Preset Rig and perform wellbore cleanup cycles. Trip out and rack back drilling BHA.
2. Run and land 13-3/8" 54.5# J55 BTC casing to depth approved in APD.
3. Cement 13-3/8" casing with cement to surface and floats holding.
4. Cut / Dress 20" Conductor and 13-3/8" casing as needed, weld on Cameron Multi-bowl system with baseplate supported by 20" conductor (see [Illustration 1-1](#)). Weld performed per Cameron weld procedure.
5. Test Weld to 70% of 13-3/8" casing collapse or ~ 790psi.
6. Install nightcap with Pressure Gauge on wellhead. Nightcap is shown on final wellhead Stack up [Illustration #2-2 on page 3](#).
7. Subsequent casing test will be performed by the Big Rig in order to allow ample time for Cement to develop 500psi compressive strength. Casing test to 0.22 psi/ft or 1500 psi whichever is greater - not to exceed 70% casing burst.

Intermediate Casing – CRD intends to Batch set all intermediate casing strings to a depth approved in the APD, typically set 100' above KOP in the 3rd Bonesprings Carbonate. For the last intermediate section drilled on pad, the associated production interval will immediately follow. Appropriate notifications will be made prior Testing BOPE, and prior to running/cementing all casing strings.

1. Big Rig will remove the nightcap and install and test BOPE.
2. Test Surface casing per COA WOC timing (.22 psi/ft or 1500 psi whichever is greater) - not to exceed 70% casing burst. Cement must have achieved 500psi compressive strength prior to test.
3. Install wear bushing then drill out 13-3/8" shoe-track plus 20' and conduct FIT to minimum of the MW equivalent anticipated to control the formation pressure to the next casing point.
4. Drill Intermediate hole to approved casing point. Trip out of hole with BHA to run Casing.
5. Remove wear bushing then run and land Intermediate Casing with mandrel hanger in wellhead.
6. Cement casing to surface with floats holding.
7. Washout stack then run wash tool in wellhead and wash hanger and pack-off setting area.
8. Install pack-off and test void to 10000 psi for 15 minutes. Nightcap shown on final wellhead stack up [illustration 2-2 on page 3](#).
9. Test casing per COA WOC timing (.22 psi/ft or 1500 psi whichever is greater) - not to exceed 70% casing burst. Cement must have achieved 500psi compressive strength prior to test.
10. Install nightcap – skid rig to adjacent well to drill Intermediate hole.



WITH CAP


Illustration 2-2

Production Casing – CRD intends to Batch set all Production casings, except for the last intermediate hole. In this case the production interval will immediately follow the intermediate section on that well. Appropriate notifications will be made prior Testing BOPE, and prior to running/cementing all casing strings.


1. Big Rig will remove the nightcap and install and test BOPE.
2. Install wear bushing then drill Intermediate shoe-track plus 20' and conduct FIT to minimum MW equivalent to control the formation pressure to TD of well.
3. Drill Vertical hole to KOP – Trip out for Curve BHA.
4. Drill Curve, landing in production interval – Trip for Lateral BHA.

5. Drill Lateral / Production hole to Permitted BHL, perform cleanup cycles and trip out to run 5-1/2" Production Casing.
6. Remove wear bushing then run 5-1/2" production casing to TD landing casing mandrel in wellhead.
7. Cement 5-1/2" Production string to surface with floats holding.
8. Run in with wash tool and wash wellhead area – install pack-off and test void to 10000psi for 15 minutes.
9. Install BPV in 5-1/2" mandrel hanger – Nipple down BOPE and install nightcap.
10. Test nightcap void to 10000psi for 30 minutes per [illustration 2-2 page 3](#).
11. Skid rig to adjacent well on pad to drill production hole.

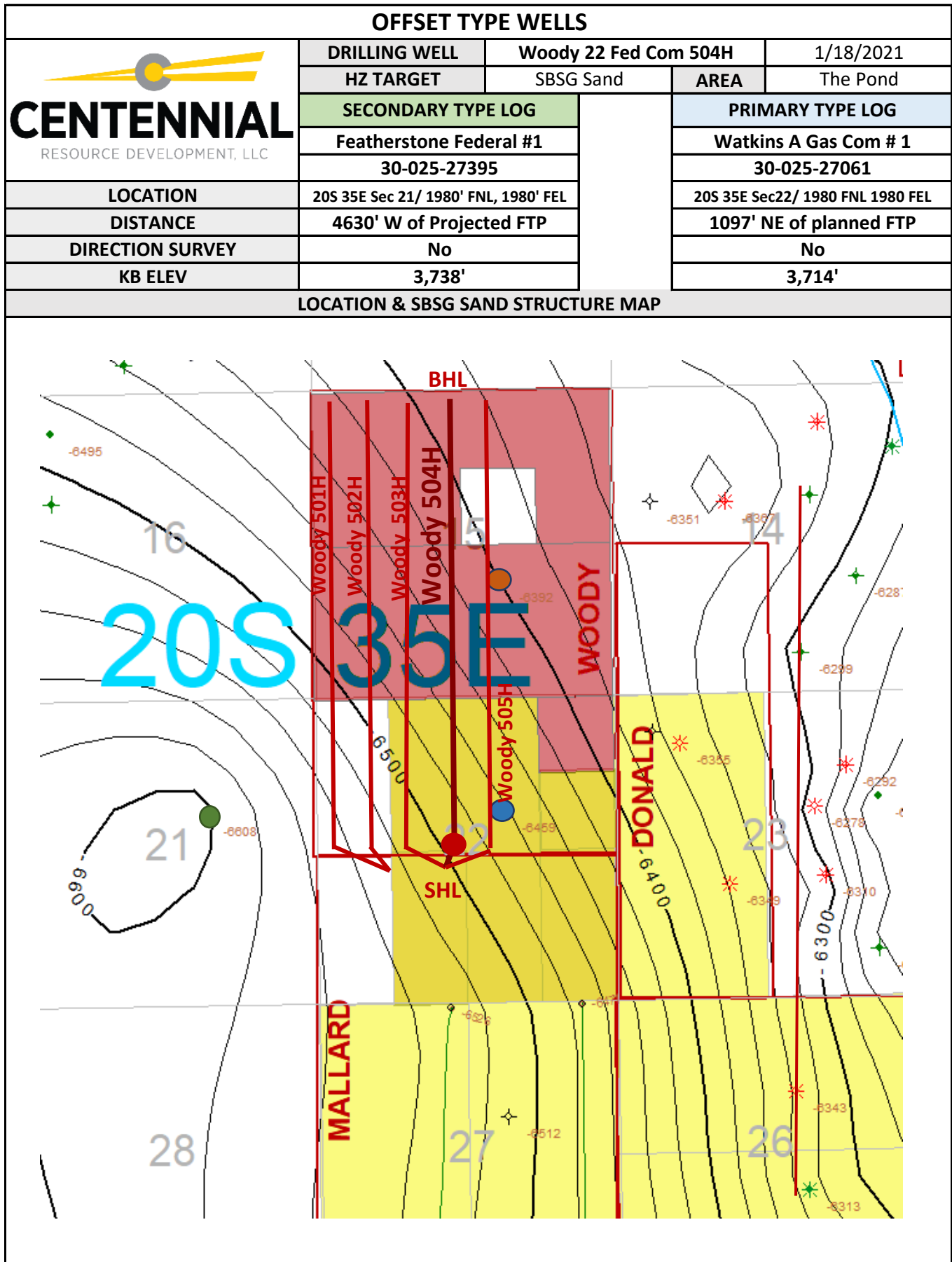
GEOLOGIC PROG

			WELL NAME		Woody 22 Fed Com 504H		1/18/2021	
			AREA		The Pond		API	
			HZ TARGET		SBSG Sand		WI %	
			LAT LENGTH		7,900		AFE#	
			TRRC PERMIT				COUNTY	
	TWNP	RNG	SECTION	FOOTAGE		COMMENT		
SHL	20S	35E	22	2443 FSL 2275' FWL		drill S to N		
FTP/PP	20S	35E	22	2544 FNL 2310 FWL				
LTP	20S	35E	15	100 FNL 2310 FWL				
BHL	20S	35E	15	100 FNL 2310 FWL				
			GROUND LEVEL	3,698'	RIG KB	25'	KB ELEV	3,723'
GEOLOGIST	Isabel Harper		isabel.harper@cdevinc.com			(303) 589-8841		
LOGGING			No open hole logging. MWD GR from drill out of surface casing to TD.					
MUDLOGGING			None					
FORMATION			TVD	SSTVD	THICKNESS	FINAL MD	FINAL TVD	DELTA
Rustler			2,079'	1,644'	368'			
Salado			2,447'	1,276'	1,001'			
BX BLM (Fletcher Anhydrite)			3,448'	275'	591'			
Yates			4,039'	-316'	1,243'			
Capitan			5,282'	-1,559'	620'			
Cherry Canyon			5,902'	-2,179'	189'			
Manzanita Lime			6,091'	-2,368'	1,018'			
Brushy Canyon			7,109'	-3,386'	1,242'			
Bone Spring Lime			8,351'	-4,628'	132'			
Avalon			8,483'	-4,760'	1,062'			
First Bone Spring Sand			9,545'	-5,822'	289'			
Second Bone Spring Shale			9,834'	-6,111'	384'			
Second Bone Spring Sand			10,218'	-6,495'	535'			
Third Bone Carbonate			10,753'	-7,030'	602'			
Third Bone Spring Sand			11,355'	-7,632'	86'			
Wolfcamp			11,441'	-7,718'				
TGT Top			10,545'	-6,822'	52'			
TGT Base			10,597'	-6,874'				
HZ TARGET AT 0' VS			10,573'	-6,850'				
TARGET: KBTVD = 10573' at 0' VS, INC = 90.0 deg Target Window +10/-10'								
COMMENT:								

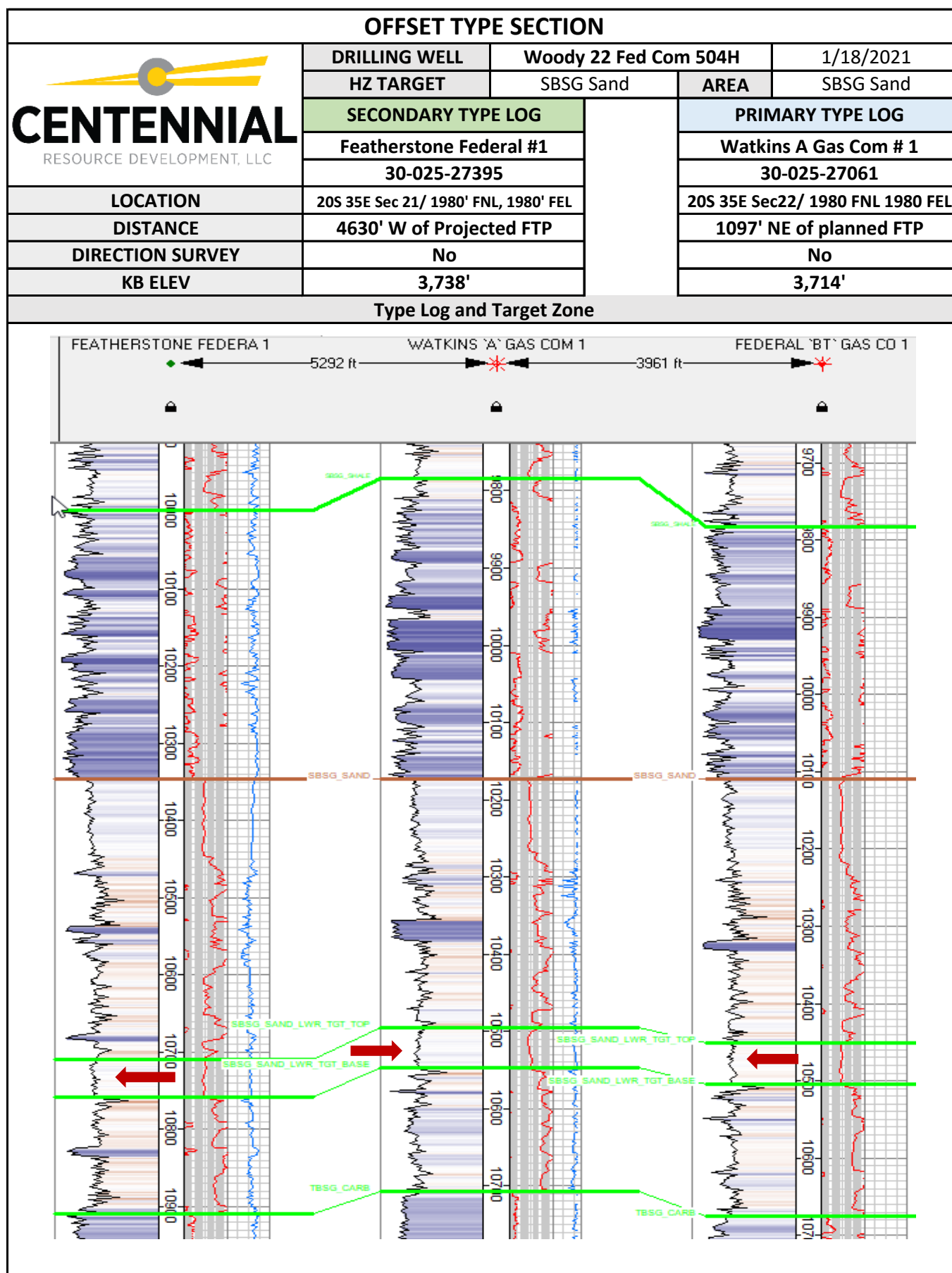
GEOLOGIC PROG

OFFSET TYPE WELLS						
<div></div>	DRILLING WELL		Woody 22 Fed Com 504H		1/18/2021	
	HZ TARGET		SBSG Sand		AREA	
	SECONDARY TYPE LOG			PRIMARY TYPE LOG		
	Featherstone Federal #1			Watkins A Gas Com # 1		
	30-025-27395			30-025-27061		
	20S 35E Sec 21/ 1980' FNL, 1980' FEL			20S 35E Sec22/ 1980 FNL 1980 FEL		
	4630' W of Projected FTP			1097' NE of planned FTP		
	No			No		
	3,738'			3,714'		
FORMATION	TVD	SSTVD	DELTA	TVD	SSTVD	DELTA
Rustler	1,983'	1,755'	376'	2,029'	1,685'	368'
Salado	2,359'	1,379'	971'	2,397'	1,317'	1,001'
BX BLM (Fletcher Anhydrite)	3,330'	408'	526'	3,398'	316'	591'
Yates	3,856'	-118'	1,322'	3,989'	-275'	1,243'
Capitan	5,178'	-1,440'	498'	5,232'	-1,518'	620'
Cherry Canyon	5,676'	-1,938'	303'	5,852'	-2,138'	189'
Manzanita Lime	5,979'	-2,241'	978'	6,041'	-2,327'	1,018'
Brushy Canyon	6,957'	-3,219'	1,468'	7,059'	-3,345'	1,242'
Bone Spring Lime	8,425'	-4,687'	147'	8,301'	-4,587'	132'
Avalon	8,572'	-4,834'	1,135'	8,433'	-4,719'	1,062'
First Bone Spring Sand	9,707'	-5,969'	291'	9,495'	-5,781'	289'
Second Bone Spring Shale	9,998'	-6,260'	347'	9,784'	-6,070'	384'
Second Bone Spring Sand	10,345'	-6,607'	560'	10,168'	-6,454'	535'
Third Bone Carbonate	10,905'	-7,167'	585'	10,703'	-6,989'	602'
Third Bone Spring Sand	11,490'	-7,752'	138'	11,305'	-7,591'	86'
Wolfcamp	11,628'	-7,890'		11,391'	-7,677'	
TGT Top	10,709'	-6,971'	49'	10,495'	-6,781'	52'
TGT Base	10,758'	-7,020'		10,547'	-6,833'	
Comments						

GEOLOGIC PROG




GEOLOGIC PROG



GEOLOGIC PROG

GEOPHYSICAL DATA
POTENTIAL GEOHAZARDS
SEISMIC DISPLAYS

GEOLOGIC PROG

MUD LOG DISTRIBUTION DETAILS				
	WELL NAME	Woody 22 Fed Com 504H		1/18/2021
	AREA	The Pond	API	
	HZ TARGET	SBSG Sand	WI %	
	LAT LENGTH	7900	AFE#	
	TRRC PERMIT		COUNTY	Lea
GEOLOGIST	Isabel Harper	isabel.harper@cdevinc.com		(303) 589-8841
Mud Logging Company				
None				
Contact 1	email		phone	
Contact 2	email		phone	
Contact 3	email		phone	
Daily distribution data requirements and protocol				
Daily email distribution list				
geodata@cdevinc.com; joe.woodske@cdevinc.com; Andrew.Welshhans@cdevinc.com; Nick.Daniele@cdevinc.com; Dawn.Billesbach@cdevinc.com; Isabel.Harper@cdevinc.com; Ronny.Hise@cdevinc.com; Liam.Kaltenback@cdevinc.com				
Final distribution list				
Contact Information	Reports	Hard Copies	Digital data	Cuttings
Centennial Resource Development, c/o Joe Woodske, 1001 17th street, Suite 1800,	email final set	Digital Copies Only	email final set	
SCAL, Inc., 2613 South County Road 1257, Midland, TX 79706				No Dried Samples to be Collected
MWD Only: Centennial Resource Development, c/o Sarah Ferreyros, 1001 17th street, Suite 1800, Denver, CO, 80202	email final set	2 copies of the 5" MD vertical logs 2 copies of the 5" horizontal logs	email final set	
Project Geologist:	Isabel Harper		Production:	Brandon Morin
Operations Geologist:	Joe Woodske		Surface Land:	Bailey Joplin
Drilling:	Ronny Hise		Mineral Land:	Sophia Guerra

CENTENNIAL

WBD

Well : Woody 22 Fed Com 504H

Area : The Pond

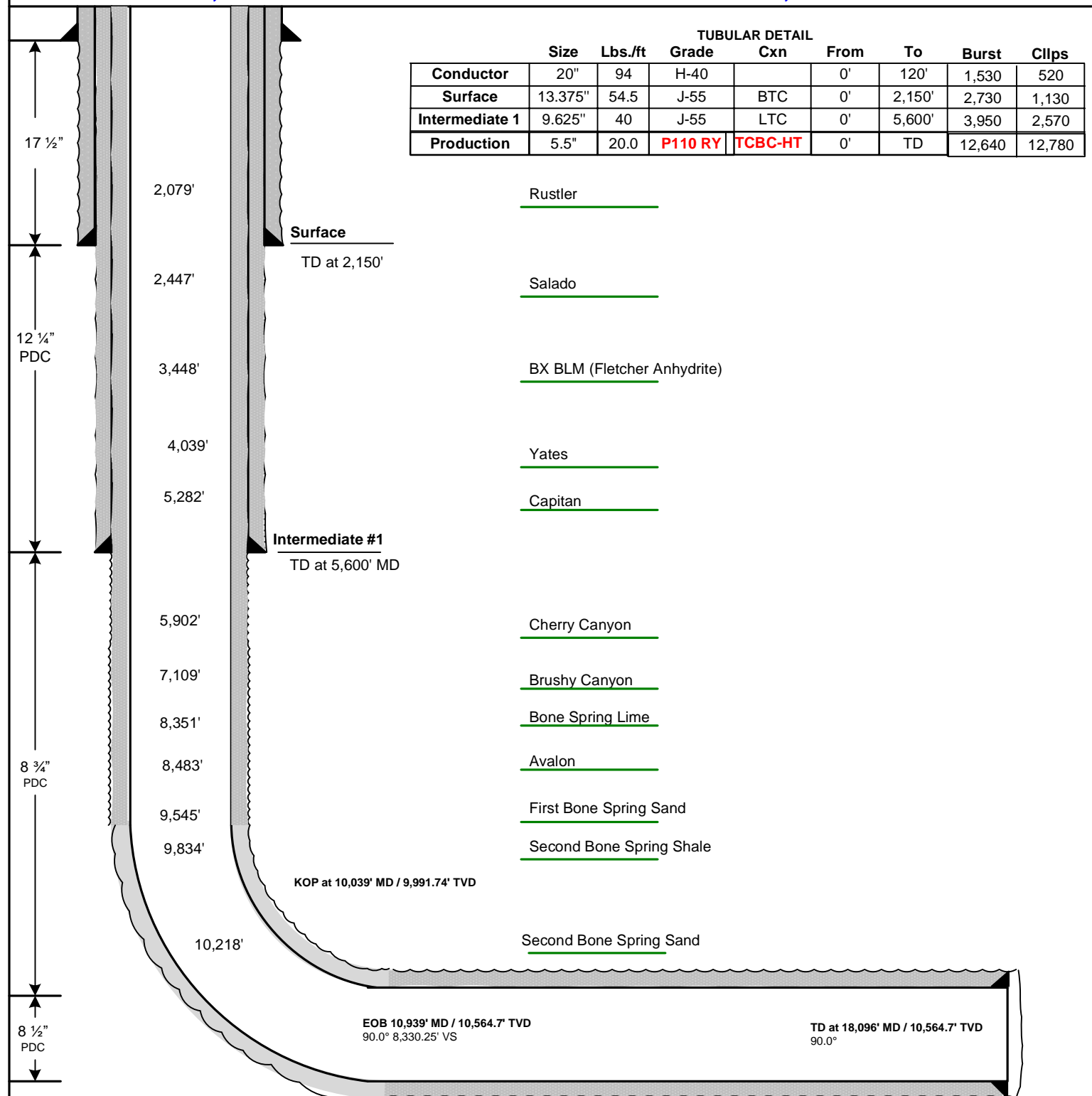
FM tgt: 2nd BSS (lower)

County : Lea State : NM

Location : Lot I Section 22, T20S, R35E; 2,142' FSL & 1,254' FEL

BHL : Lot A, Section 15, T20S, R35E; 100' FNL & 1,320' FEL

KB Elev : 3,714.7' MSL KB : 26' AGL GL Elev : 3,688.7' MSL



Centennial Resource Development - Well Control Plan

A. Component and Preventer Compatibility Table

Component	OD (inches)	Preventer	RWP
Drillpipe	5	Upper VBR: 3.5 – 5.5 Lower VBR: 3.5 – 5.5	10M
Heavyweight Drillpipe	5	Upper VBR: 3.5 – 5.5 Lower VBR: 3.5 – 5.5	10M
Drill collars and MWD tools	6 ¾	Annular	5M
Mud Motor	6 ¾	Annular	5M
Production Casing	5-1/2	Upper VBR: 3.5 – 5.5 Lower VBR: 3.5 – 5.5	10M
All	0 – 13 5/8	Annular	5M
Open-hole	-	Blind rams	10M

VBR = Variable Bore Rams

RWP = Rated Working Pressure

MWD = Measurement While Drilling (directional tools)

B. Well Control Procedures

I. General Procedures While Drilling:

1. Sound alarm (alert crew).
2. Space out drill-string.
3. Shut down pumps and stop rotary.
4. Open HCR
5. Shut-in well – utilizing upper VBRs.
6. Close choke
7. Confirm shut-in.
8. Notify rig manager and Centennial company representative.
9. Call Centennial drilling engineer
10. Read and record
 - I. Shut-in drillpipe pressure (SIDPP) and shut-in casing pressure (SCIP).
 - II. Pit gain
 - III. Time
11. Regroup, identify forward plan

II. General Procedure While Tripping

1. Sound alarm (alert crew).
2. Stab full opening safety valve and close
3. Space out drillstring.
4. Open HCR
5. Shut-in well – utilizing upper VBRs
6. Close choke
7. Confirm shut-in.
8. Notify rig manager and Centennial company representative.
9. Call Centennial drilling engineer
10. Read and record:
 - I. SIDPP AND SICP
 - II. Pit gain
 - III. Time
11. Regroup and identify forward plan.

III. General Procedure While Running Casing

1. Sound alarm (alert crew)
2. Stab full opening safety valve and close
3. Space out string.
4. Open HCR
5. Shut-in well – utilizing upper VBRs.
6. Close choke
7. Confirm shut-in.
8. Notify rig manager and Centennial company representative.
9. Call Centennial drilling engineer
10. Read and record:
 - I. SIDPP AND SICP
 - II. Pit gain
 - III. Time
11. Regroup and identify forward plan.

IV. General Procedure With No Pipe In Hole (Open Hole)

1. Sound alarm (alert crew)
2. Open HCR
3. Shut-in with blind rams
4. Close choke
5. Confirm shut-in
6. Notify rig manager and Centennial company representative.
7. Call Centennial drilling engineer
8. Read and record:
 - I. SIDPP AND SICP
 - II. Pit gain
 - III. Time
9. Regroup and identify forward plan.

V. General Procedures While Pulling BHA Thru BOP Stack**1. Prior to pulling last joint of drillpipe thru stack:**

- I. Perform flow check, if flowing
 - a. Sound alarm, alert crew
 - b. Stab full opening safety valve and close
 - c. Space out drillstring with tool joint just beneath the upper pipe ram.
 - d. Open HCR
 - e. Shut-in utilizing upper VBRs
 - f. Close choke
 - g. Confirm shut-in
 - h. Notify rig manager and Centennial company representative.
 - i. Call Centennial drilling engineer
 - j. Read and record:
 - i. SIDPP and SICP
 - ii. Pit gain
 - iii. Time
- II. Regroup and identify forward plan

2. With BHA in the BOP stack and compatible ram preventer and pipe combo immediately available:

- a. Sound alarm, alert crew
- b. Stab full opening safety valve and close
- c. Space out drillstring with tool joint just beneath the upper pipe ram.
- d. Open HCR
- e. Shut-in utilizing upper VBRs
- f. Close choke
- g. Confirm shut-in
- h. Notify rig manager and Centennial company representative.
- i. Call Centennial drilling engineer
- j. Read and record:
 - i. SIDPP and SICP
 - ii. Pit gain
 - iii. Time
- II. Regroup and identify forward plan

3. With BHA in the BOP stack and no compatible ram preventer and pipe combo immediately available:

- I. Sound alarm, alert crew.
- II. If possible to pick up high enough, pull string clear of the stack and follow Open Hole (III) scenario.
- III. If impossible to pick up high enough to pull the string clear of the stack:
 - a. Stab crossover, make up one joint/stand of drill pipe and full opening safety valve and close.
 - b. Space out drillstring with tool joint just beneath the upper pipe ram.
 - c. Open HCR
 - d. Shut-in utilizing upper VBRs.
 - e. Close choke
 - f. Confirm shut-in
 - g. Notify rig manager and Centennial company representative.
 - h. Call Centennial drilling engineer
 - i. Read and record:
 - i. SIDPP and SICP
 - ii. Pit gain
 - iii. Time
- IV. Regroup and identify forward plan.

**** If annular is used to shut-in well and pressure builds to OR is expected to get to 50% of RWP, confirm space-out and swap to upper VBRs for shut-in.**

Woody 22 Fed Com 503H

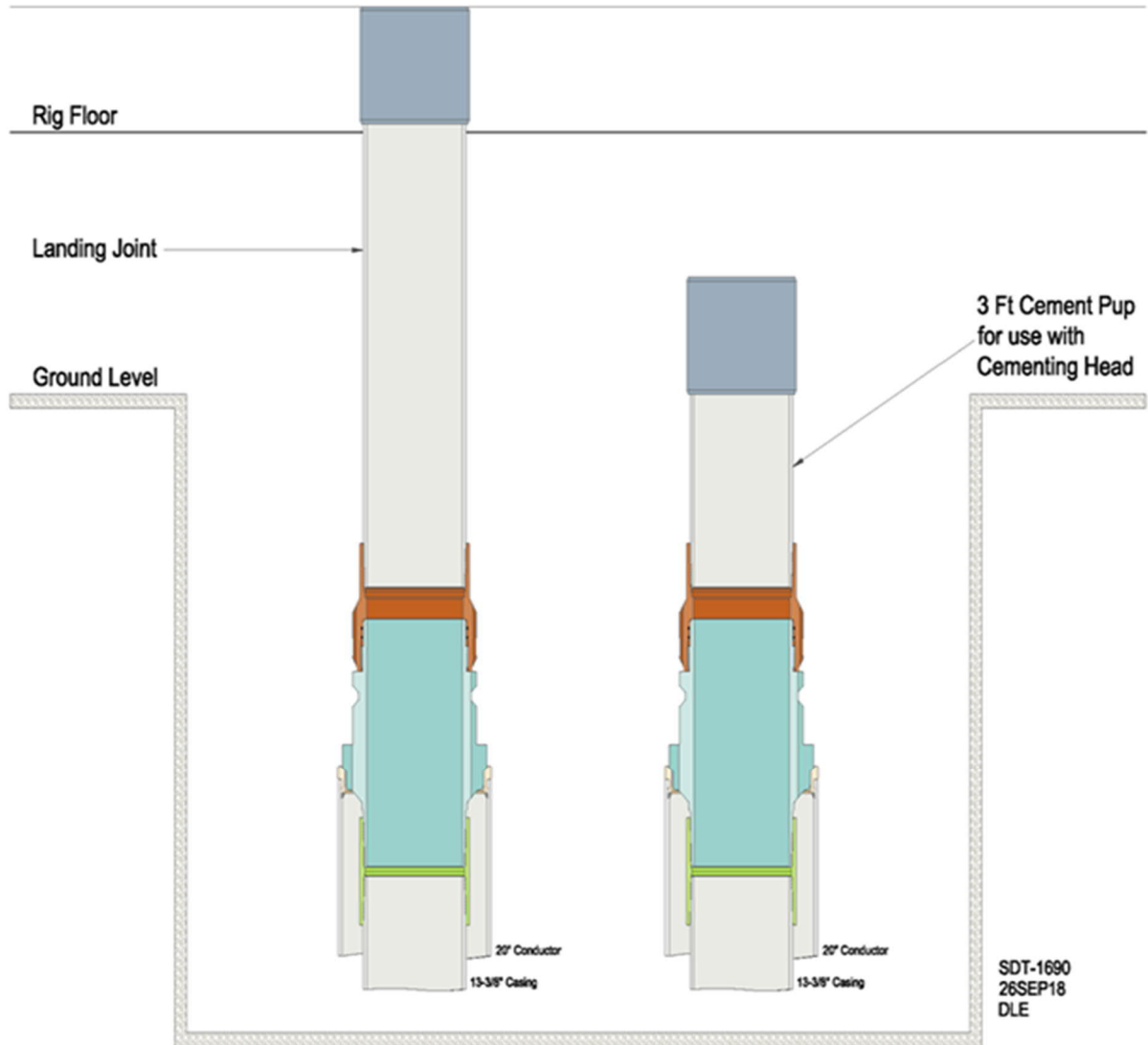
Centennial Offline Cementing Procedure

13-3/8" & 9-5/8" Casing

1. Drill hole to Total Depth with Rig and perform wellbore cleanup cycles.
2. Run and casing to Depth.
3. Land casing with mandrel
4. Circulate 1.5 csg capacity.
5. Flow test – Confirm well is static.
6. Set Annular packoff and pressure test. Test to 5k.
7. Nipple down BOP and install cap flange.
8. Skid rig to next well on pad
9. Remove cap flange (confirm well is static before removal)
 - a. If well is not static use the casing outlet valves to kill well
 - b. Drillers method will be used in well control event
 - c. High pressure return line will be rigged up to lower casing valve and run to choke manifold to control annular pressure
 - d. Kill mud will be circulated once influx is circulated out of hole
 - e. Confirm well is static and remove cap flange to start offline cement operations
10. Install offline cement tool.
11. Rig up cementers.
12. Circulate bottoms up with cement truck
13. Commence planned cement job, take returns through the annulus wellhead valve
14. After plug is bumped confirm floats hold and well is static
15. Rig down cementers and equipment
16. Install night cap with pressure gauge to monitor.
17. Will only offline surface and intermediate casing.

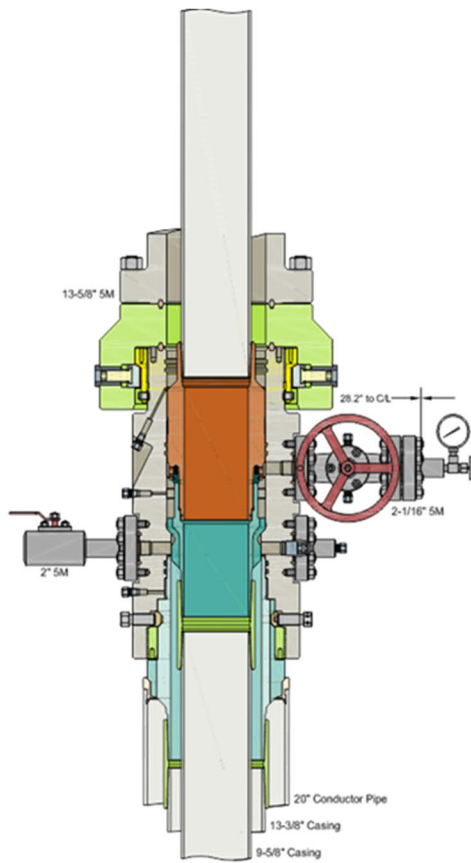
13 3/8" Surface job

CFL Off-Line Cementing Tool

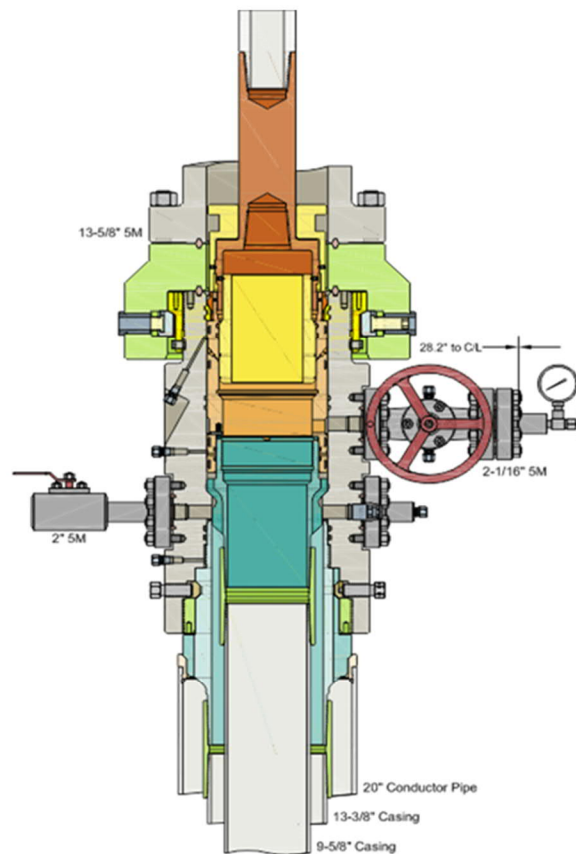




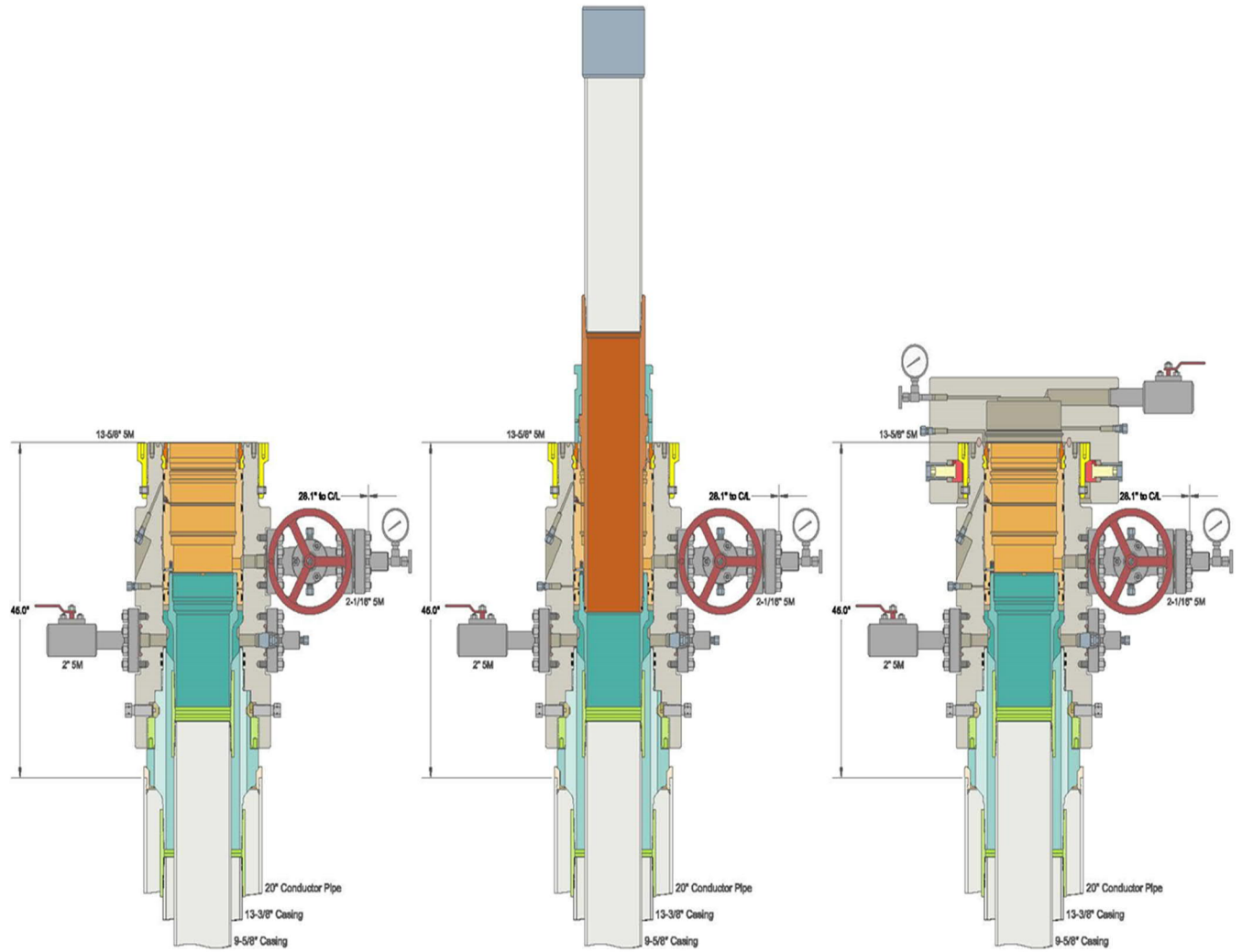
9 5/8" Intermediate Job



Run 9-5/8" Casing
Land Casing on 9-5/8" Mandrel Hanger
Cement 9-5/8" Casing
Retrieve Running Tool



Run 13-5/8" Packoff
Test Upper and Lower Seals
Engage Lockring
Retrieve Running Tool







ContiTech

CONTITECH RUBBER
Industrial Kft.

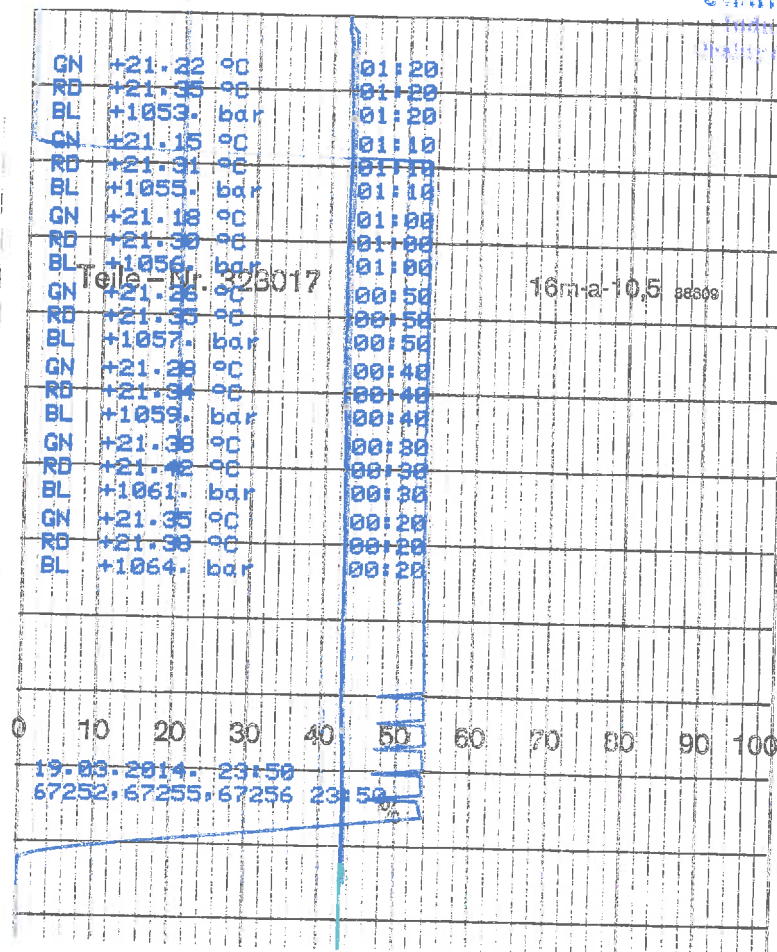
No:QC-DB- 210/ 2014

Page: 9 / 113

QUALITY CONTROL INSPECTION AND TEST CERTIFICATE				CERT. N°: 504	
PURCHASER: ContiTech Oil & Marine Corp.				P.O. N°: 4500409659	
CONTITECH RUBBER order N°: 538236		HOSE TYPE: 3" ID		Choke and Kill Hose	
HOSE SERIAL N°: 67255		NOMINAL / ACTUAL LENGTH: 10,67 m / 10,77 m			
W.P. 68,9 MPa	10000 psi	T.P. 103,4 MPa	15000 psi	Duration: 60 min.	
<p>Pressure test with water at ambient temperature</p> <p style="text-align: center;">See attachment. (1 page)</p> <p>↑ 10 mm = 10 Min. → 10 mm = 20 MPa</p>					
COUPLINGS Type		Serial N°		Quality	Heat N°
3" coupling with		9251 9254		AISI 4130	A0579N
4 1/16" 10K API b.w. Flange end				AISI 4130	035608
Not Designed For Well Testing				API Spec 16 C	
				Temperature rate:"B"	
All metal parts are flawless					
WE CERTIFY THAT THE ABOVE HOSE HAS BEEN MANUFACTURED IN ACCORDANCE WITH THE TERMS OF THE ORDER INSPECTED AND PRESSURE TESTED AS ABOVE WITH SATISFACTORY RESULT.					
STATEMENT OF CONFORMITY: We hereby certify that the above items/equipment supplied by us are in conformity with the terms, conditions and specifications of the above Purchaser Order and that these items/equipment were fabricated inspected and tested in accordance with the referenced standards, codes and specifications and meet the relevant acceptance criteria and design requirements.					
COUNTRY OF ORIGIN HUNGARY/EU					
Date:	Inspector	Quality Control			
20. March 2014.		 			

ATTACHMENT OF QUALITY CONTROL INSPECTION AND TEST CERTIFICATE No: 501, 504, 505

Page: 1 / 1





CONTITECH RUBBER
Industrial Kft.

No:QC-DB- 210/ 2014

Page: 15 / 113

ContiTech

Hose Data Sheet

CRI Order No.	538236
Customer	ContiTech Oil & Marine Corp.
Customer Order No	4500409659
Item No.	1
Hose Type	Flexible Hose
Standard	API SPEC 16 C
Inside dia in inches	3
Length	35 ft
Type of coupling one end	FLANGE 4.1/16" 10K API SPEC 6A TYPE 6BX FLANGE C/W BX155 R.GR.SOUR
Type of coupling other end	FLANGE 4.1/16" 10K API SPEC 6A TYPE 6BX FLANGE C/W BX155 R.GR.SOUR
H2S service NACE MR0175	Yes
Working Pressure	10 000 psi
Design Pressure	10 000 psi
Test Pressure	15 000 psi
Safety Factor	2,25
Marking	USUAL PHOENIX
Cover	NOT FIRE RESISTANT
Outside protection	St.steel outer wrap
Internal stripwound tube	No
Lining	OIL + GAS RESISTANT SOUR
Safety clamp	No
Lifting collar	No
Element C	No
Safety chain	No
Safety wire rope	No
Max.design temperature [°C]	100
Min.design temperature [°C]	-20
Min. Bend Radius operating [m]	0,90
Min. Bend Radius storage [m]	0,90
Electrical continuity	The Hose is electrically continuous
Type of packing	WOODEN CRATE ISPM-15



U.S. Department of the Interior
BUREAU OF LAND MANAGEMENT

SUPO Data Report

09/22/2022

APD ID: 10400081513

Submission Date: 11/30/2021

Operator Name: CENTENNIAL RESOURCE PRODUCTION LLC

Well Name: WOODY 22 FED COM

Well Number: 504H

Well Type: OIL WELL

Well Work Type: Drill

Highlighted data
reflects the most
recent changes

[Show Final Text](#)

Section 1 - Existing Roads

Will existing roads be used? YES

Existing Road Map:

Woody_503_504_505_Existing_Roads_20211117133915.pdf

Existing Road Purpose: ACCESS,FLUID TRANSPORT

Row(s) Exist? NO

ROW ID(s)

ID:

Do the existing roads need to be improved? YES

Existing Road Improvement Description: - The operator will improve or maintain existing road in a condition the same as or better than before operations begin. The operator will repair potholes, clear ditches, repair the crown, etc. All existing structures on the entire access route such as cattle guards, other range improvement projects, culverts, etc. will be properly repaired or replaced if they are damaged or have deteriorated beyond practical use. We will prevent and abate fugitive dust as needed, whether created by vehicular traffic, equipment operations, or wind events. BLM written approval will be acquired before application of surfactants, binding agents, or the dust suppression chemicals on roadways.

Existing Road Improvement Attachment:

Section 2 - New or Reconstructed Access Roads

Will new roads be needed? YES

New Road Map:

Woody_503_504_505_New_Roads_20211117133929.pdf

New road type: COLLECTOR

Length: 661

Feet

Width (ft.): 65

Max slope (%): 2

Max grade (%): 8

Army Corp of Engineers (ACOE) permit required? N

ACOE Permit Number(s):

New road travel width: 20

New road access erosion control: Fee/Fee/Fed

Operator Name: CENTENNIAL RESOURCE PRODUCTION LLC

Well Name: WOODY 22 FED COM

Well Number: 504H

New road access plan or profile prepared? N

New road access plan

Access road engineering design? N

Access road engineering design

Turnout? N

Access surfacing type: OTHER

Access topsoil source: ONSITE

Access surfacing type description: Caliche

Access onsite topsoil source depth: 4

Offsite topsoil source description:

Onsite topsoil removal process: Fee/Fee/Fed

Access other construction information:

Access miscellaneous information:

Number of access turnouts:

Access turnout map:

Drainage Control

New road drainage crossing: CULVERT

Drainage Control comments: Fee/Fee/Fed

Road Drainage Control Structures (DCS) description: Fee/Fee/Fed

Road Drainage Control Structures (DCS) attachment:

Access Additional Attachments

Section 3 - Location of Existing Wells

Existing Wells Map? YES

Attach Well map:

Woody_22_Fed_Com_504H_Existing_Wells_Map_20211118160603.pdf

Section 4 - Location of Existing and/or Proposed Production Facilities

Submit or defer a Proposed Production Facilities plan? SUBMIT

Production Facilities description:

Production Facilities map:

Woody_503_504_505_Production_Facility_Maps_20211118160646.pdf

Operator Name: CENTENNIAL RESOURCE PRODUCTION LLC**Well Name:** WOODY 22 FED COM**Well Number:** 504H

Section 5 - Location and Types of Water Supply

Water Source Table

Water source type: OTHER**Describe type:** Frac Pond, 75% reuse if available.**Water source use type:** STIMULATION**Source latitude:****Source longitude:****Source datum:****Water source permit type:** OTHER**Water source transport method:** PIPELINE**Source land ownership:** PRIVATE**Source transportation land ownership:** PRIVATE**Water source volume (barrels):** 225000**Source volume (acre-feet):** 29.00094667**Source volume (gal):** 9450000

Water source and transportation

WoodyFed_Western_Routes_1_20211118160748.pdf

Water source comments: Temporary surface lines will be used to transport water for drilling and completion operations from private pit to Woody development.**New water well?** N

New Water Well Info

Well latitude:**Well Longitude:****Well datum:****Well target aquifer:****Est. depth to top of aquifer(ft):****Est thickness of aquifer:****Aquifer comments:****Aquifer documentation:****Well depth (ft):****Well casing type:****Well casing outside diameter (in.):****Well casing inside diameter (in.):****New water well casing?****Used casing source:****Drilling method:****Drill material:****Grout material:****Grout depth:****Casing length (ft.):****Casing top depth (ft.):**

Operator Name: CENTENNIAL RESOURCE PRODUCTION LLC**Well Name:** WOODY 22 FED COM**Well Number:** 504H**Well Production type:****Completion Method:****Water well additional information:****State appropriation permit:****Additional information attachment:**

Section 6 - Construction Materials

Using any construction materials: YES**Construction Materials description:** Caliche will be hauled from the existing Sims pit located in the SESW, Sec 24, T20S, R35E. Pit has been identified for use in the attached exhibit.**Construction Materials source location**

Section 7 - Methods for Handling

Waste type: DRILLING**Waste content description:** Fresh water based drilling fluid**Amount of waste:** 1500 barrels**Waste disposal frequency :** Weekly**Safe containment description:** Steel tanks with plastic-lined containment berms**Safe containmant attachment:****Waste disposal type:** HAUL TO COMMERCIAL FACILITY **Disposal location ownership:** COMMERCIAL**Disposal type description:****Disposal location description:** Will haul to nearest state approved disposal facility.**Waste type:** DRILLING**Waste content description:** Brine water based drilling fluid.**Amount of waste:** 1500 barrels**Waste disposal frequency :** Monthly**Safe containment description:** Steel tanks with plastic-lined containment berms**Safe containmant attachment:****Waste disposal type:** HAUL TO COMMERCIAL FACILITY **Disposal location ownership:** COMMERCIAL**Disposal type description:****Disposal location description:** Approved disposal facility**Waste type:** SEWAGE**Waste content description:** Grey Water/Human waste**Amount of waste:** 5000 gallons**Waste disposal frequency :** Weekly

Operator Name: CENTENNIAL RESOURCE PRODUCTION LLC**Well Name:** WOODY 22 FED COM**Well Number:** 504H**Safe containment description:** Approved waste storage tanks with containment**Safe containmant attachment:****Waste disposal type:** HAUL TO COMMERCIAL FACILITY **Disposal location ownership:** COMMERCIAL**Disposal type description:****Disposal location description:** The disposal fluid will go to any state approved public disposal.**Waste type:** GARBAGE**Waste content description:** General trash/garbage**Amount of waste:** 5000 pounds**Waste disposal frequency :** Weekly**Safe containment description:** Enclosed trash trailer**Safe containmant attachment:****Waste disposal type:** HAUL TO COMMERCIAL FACILITY **Disposal location ownership:** COMMERCIAL**Disposal type description:****Disposal location description:** Approved disposal facility

Reserve Pit

Reserve Pit being used? NO**Temporary disposal of produced water into reserve pit?** NO**Reserve pit length (ft.)** **Reserve pit width (ft.)****Reserve pit depth (ft.)** **Reserve pit volume (cu. yd.)****Is at least 50% of the reserve pit in cut?****Reserve pit liner****Reserve pit liner specifications and installation description**

Cuttings Area

Cuttings Area being used? NO**Are you storing cuttings on location?** Y**Description of cuttings location** 11560 cubic feet, stored in Steel tanks. Haul to nearest state approved commercial facility.**Cuttings area length (ft.)** **Cuttings area width (ft.)****Cuttings area depth (ft.)** **Cuttings area volume (cu. yd.)****Is at least 50% of the cuttings area in cut?**

Operator Name: CENTENNIAL RESOURCE PRODUCTION LLC**Well Name:** WOODY 22 FED COM**Well Number:** 504H**WCuttings area liner****Cuttings area liner specifications and installation description**

Section 8 - Ancillary

Are you requesting any Ancillary Facilities?: N**Ancillary Facilities****Comments:**

Section 9 - Well Site

Well Site Layout Diagram:

Woody_22_Fed_Com_504H_Cross_Sections_20211108160723.pdf

Woody_22_Fed_Com_504H_Location_Layout_20211108160723.pdf

Woody_22_Fed_Com_504H_Rig_Layout_20211108160723.pdf

Comments:

Section 10 - Plans for Surface

Type of disturbance: New Surface Disturbance**Multiple Well Pad Name:** Woody 22 NESE**Multiple Well Pad Number:** 1**Recontouring****Drainage/Erosion control construction:** FEE/FEE/FED**Drainage/Erosion control reclamation:** FEE/FEE/FED**Well pad proposed disturbance (acres):** 13.509**Road proposed disturbance (acres):** 0.986**Powerline proposed disturbance (acres):** 0**Pipeline proposed disturbance (acres):** 0**Other proposed disturbance (acres):** 0**Well pad interim reclamation (acres):** 5.667**Road interim reclamation (acres):** 0**Powerline interim reclamation (acres):** 0**Pipeline interim reclamation (acres):** 0**Other interim reclamation (acres):** 0**Well pad long term disturbance (acres):** 7.842**Road long term disturbance (acres):** 0.986**Powerline long term disturbance (acres):** 0**Pipeline long term disturbance (acres):** 0**Other long term disturbance (acres):** 0**Total proposed disturbance:** 14.495000000000001**Total interim reclamation:** 5.667**Total long term disturbance:** 8.828**Disturbance Comments:****Reconstruction method:** FEE/FEE/FED**Topsoil redistribution:** FEE/FEE/FED

Operator Name: CENTENNIAL RESOURCE PRODUCTION LLC**Well Name:** WOODY 22 FED COM**Well Number:** 504H**Soil treatment:** FEE/FEE/FED**Existing Vegetation at the well pad:** FEE/FEE/FED**Existing Vegetation at the well pad****Existing Vegetation Community at the road:** FEE/FEE/FED**Existing Vegetation Community at the road****Existing Vegetation Community at the pipeline:** FEE/FEE/FED**Existing Vegetation Community at the pipeline****Existing Vegetation Community at other disturbances:** FEE/FEE/FED**Existing Vegetation Community at other disturbances****Non native seed used?** N**Non native seed description:****Seedling transplant description:****Will seedlings be transplanted for this project?** N**Seedling transplant description****Will seed be harvested for use in site reclamation?** N**Seed harvest description:****Seed harvest description attachment:****Seed****Seed Table****Seed Summary****Total pounds/Acre:****Seed Type****Pounds/Acre****Seed reclamation****Operator Contact/Responsible Official****First Name:** Montgomery**Last Name:** Floyd**Phone:** (432)315-0123**Email:** montgomery.floyd@cdevinc.com

Operator Name: CENTENNIAL RESOURCE PRODUCTION LLC

Well Name: WOODY 22 FED COM

Well Number: 504H

Seedbed prep:

Seed BMP:

Seed method:

Existing invasive species? N

Existing invasive species treatment description:

Existing invasive species treatment

Weed treatment plan description: FEE/FEE/FED

Weed treatment plan

Monitoring plan description: FEE/FEE/FED

Monitoring plan

Success standards: FEE/FEE/FED

Pit closure description: FEE/FEE/FED

Pit closure attachment:

Section 11 - Surface

Disturbance type: WELL PAD

Describe:

Surface Owner: PRIVATE OWNERSHIP

Other surface owner description:

BIA Local Office:

BOR Local Office:

COE Local Office:

DOD Local Office:

NPS Local Office:

State Local Office:

Military Local Office:

USFWS Local Office:

Other Local Office:

USFS Region:

USFS Forest/Grassland:

USFS Ranger District:

Operator Name: CENTENNIAL RESOURCE PRODUCTION LLC**Well Name:** WOODY 22 FED COM**Well Number:** 504H**Fee Owner:** Fee Owner Depercatod**Fee Owner Address:****Phone:** (999)999-9999**Email:** none@aol.com**Surface use plan certification:** NO**Surface use plan certification document:****Surface access agreement or bond:** AGREEMENT**Surface Access Agreement Need description:** SUA in place with landowner**Surface Access Bond BLM or Forest Service:****BLM Surface Access Bond number:****USFS Surface access bond number:****Disturbance type:** NEW ACCESS ROAD**Describe:****Surface Owner:** PRIVATE OWNERSHIP**Other surface owner description:****BIA Local Office:****BOR Local Office:****COE Local Office:****DOD Local Office:****NPS Local Office:****State Local Office:****Military Local Office:****USFWS Local Office:****Other Local Office:****USFS Region:****USFS Forest/Grassland:****USFS Ranger District:**

Operator Name: CENTENNIAL RESOURCE PRODUCTION LLC**Well Name:** WOODY 22 FED COM**Well Number:** 504H**Fee Owner:** Fee Owner Depercatad**Fee Owner Address:****Phone:** (999)999-9999**Email:** none@aol.com**Surface use plan certification:** NO**Surface use plan certification document:****Surface access agreement or bond:** AGREEMENT**Surface Access Agreement Need description:** SUA in place with landowner**Surface Access Bond BLM or Forest Service:****BLM Surface Access Bond number:****USFS Surface access bond number:**

Section 12 - Other

Right of Way needed? N**Use APD as ROW?****ROW Type(s):****ROW****SUPO Additional Information:** Please see attached SUPO**Use a previously conducted onsite?** Y

Previous Onsite information: On-site performed on November 12, 2020 by BLM NRS McKenna Ryder and by Jim Rutley, Cassie Brooks, and Matias Telles. No wildlife was observed but there were some empty raptor nests that will be reevaluated prior to construction. Per Cassie Brooks, the nests can be knocked down if still empty at the time of construction. This location will require a Lesser Prairie Chicken Exception if scheduled between March 1st and June 15th.

Other SUPO

Woody_22_Fed_Com_503H___505H_SUPO_20211118160947.pdf

BEGINNING AT THE JUNCTION OF MAIN ST. & NM-176 IN EUNICE, NEW MEXICO PROCEED IN A WESTERLY, THEN NORTHWESTERLY, THEN WESTERLY, THEN NORTHWESTERLY, DIRECTION ALONG NM-176 APPROXIMATELY 16.6 MILES TO THE JUNCTION OF THIS ROAD AND SIMS ROAD TO THE NORTH; TURN RIGHT AND PROCEED IN A NORTHERLY DIRECTION APPROXIMATELY 2.1 MILES TO THE JUNCTION OF THIS ROAD AND SMS ROAD TO THE EAST; TURN RIGHT AND PROCEED IN AN EASTERLY, THEN NORTHEASTERLY, THEN NORTHERLY, THEN WESTERLY, THEN NORTHEASTERLY DIRECTION APPROXIMATELY 3.3 MILES TO THE JUNCTION OF THIS ROAD AND AN EXISTING ROAD TO THE NORTHWEST; TURN LEFT AND PROCEED IN A NORTHWESTERLY DIRECTION APPROXIMATELY 0.2 MILES TO THE JUNCTION OF THIS ROAD AND AN EXISTING ROAD TO THE NORTHWEST; CONTINUE IN A NORTHWESTERLY, THEN WESTERLY DIRECTION APPROXIMATELY 1.0 MILES TO THE JUNCTION OF THIS ROAD AND AN EXISTING ROAD TO THE SOUTH; TURN LEFT AND PROCEED IN A SOUTHERLY DIRECTION APPROXIMATELY 0.4 MILES TO THE BEGINNING OF THE PROPOSED ACCESS ROAD TO THE EAST; FOLLOW ROAD FLAGS IN AN EASTERLY DIRECTION APPROXIMATELY 661' TO THE PROPOSED LOCATION.

TOTAL DISTANCE FROM EUNICE, NEW MEXICO TO THE PROPOSED WELL LOCATION IS APPROXIMATELY 23.7 MILES.

REV: 2 10-01-21 S.T.O. (NAME CHANGES)

CENTENNIAL RESOURCE PRODUCTION, LLC

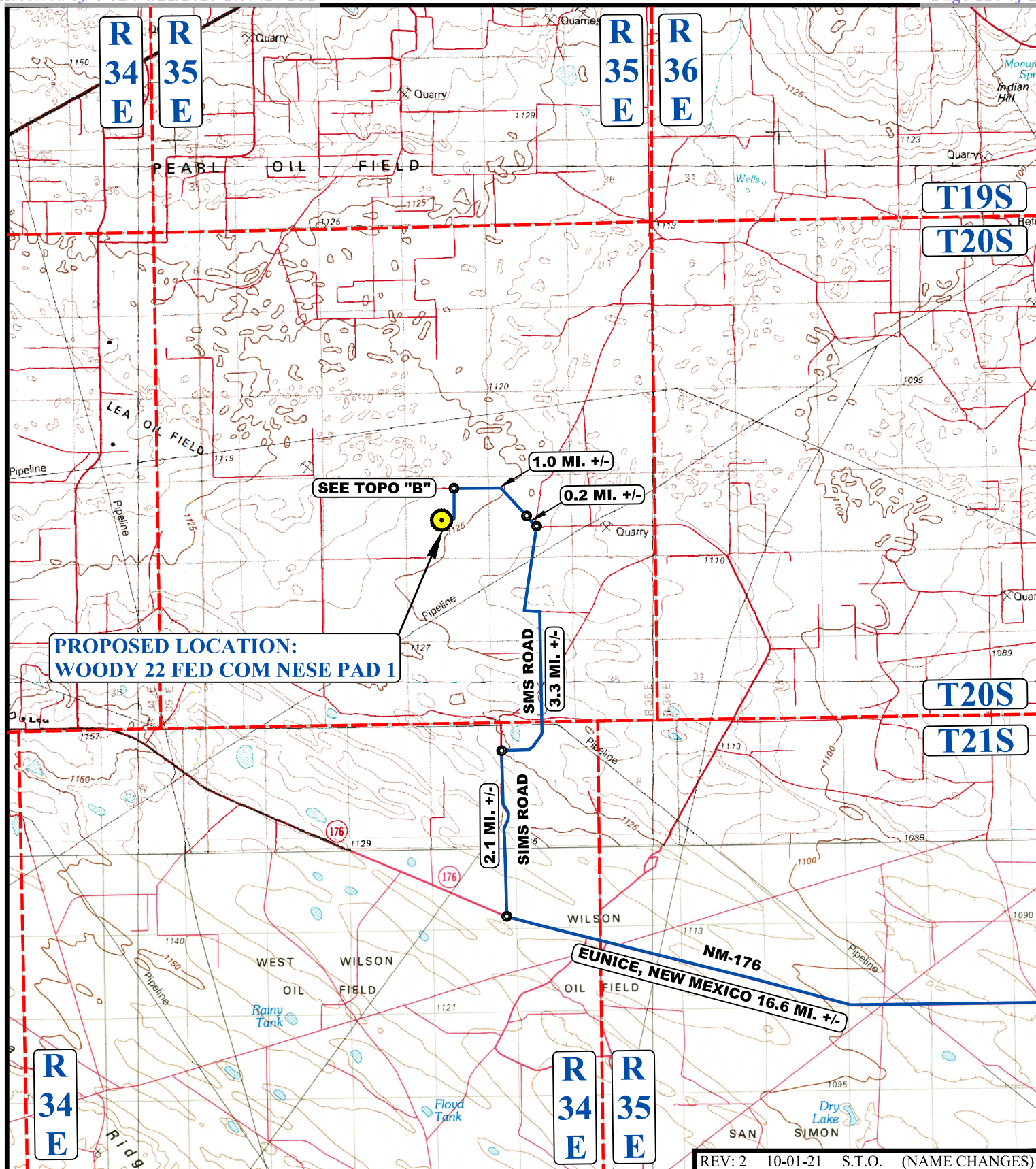
**WOODY 22 FED COM NESE PAD 1
NE 1/4 SE 1/4, SECTION 22, T20S, R35E, N.M.P.M.
LEA COUNTY, NEW MEXICO**

UELS, LLC

Corporate Office * 85 South 200 East
Vernal, UT 84078 * (435) 789-1017

SURVEYED BY	B.B., M.D.	11-20-20	
DRAWN BY	Z.T.	12-01-20	
ROAD DESCRIPTION			



**LEGEND:**

PROPOSED LOCATION

**CENTENNIAL RESOURCE PRODUCTION, LLC**

WOODY 22 FED COM NESE PAD 1
 NE 1/4 SE 1/4, SECTION 22, T20S, R35E, N.M.P.M.
 LEA COUNTY, NEW MEXICO

SURVEYED BY	B.B., M.D.	11-20-20	SCALE
DRAWN BY	Z.T.	12-01-20	1 : 100,000
ACCESS ROAD MAP			TOPO A



UELS, LLC
 Corporate Office * 85 South 200 East
 Vernal, UT 84078 * (435) 789-1017

T20S**EUNICE, NEW MEXICO 23.2 MI. +/-****S&S INC****22****T20S R35E****0.4 MI. +/-****PROPOSED ACCESS 661' +/-****PROPOSED LOCATION:
WOODY 22 FED COM NESE PAD 1****R
35
E**

REV: 2 10-01-21 S.T.O. (NAME CHANGES)

NOTE: PARCEL DATA SHOWN HAS BEEN OBTAINED FROM VARIOUS SOURCES AND SHOULD BE USED FOR MAPPING, GRAPHIC AND PLANNING PURPOSES ONLY. NO WARRANTY IS MADE BY UINTAH ENGINEERING AND LAND SURVEYING (UELS) FOR ACCURACY OF THE PARCEL DATA.

LEGEND:

———— EXISTING ROAD
 - - - - - PROPOSED ROAD

**CENTENNIAL RESOURCE PRODUCTION, LLC**

WOODY 22 FED COM NESE PAD 1
NE 1/4 SE 1/4, SECTION 22, T20S, R35E, N.M.P.M.
LEA COUNTY, NEW MEXICO

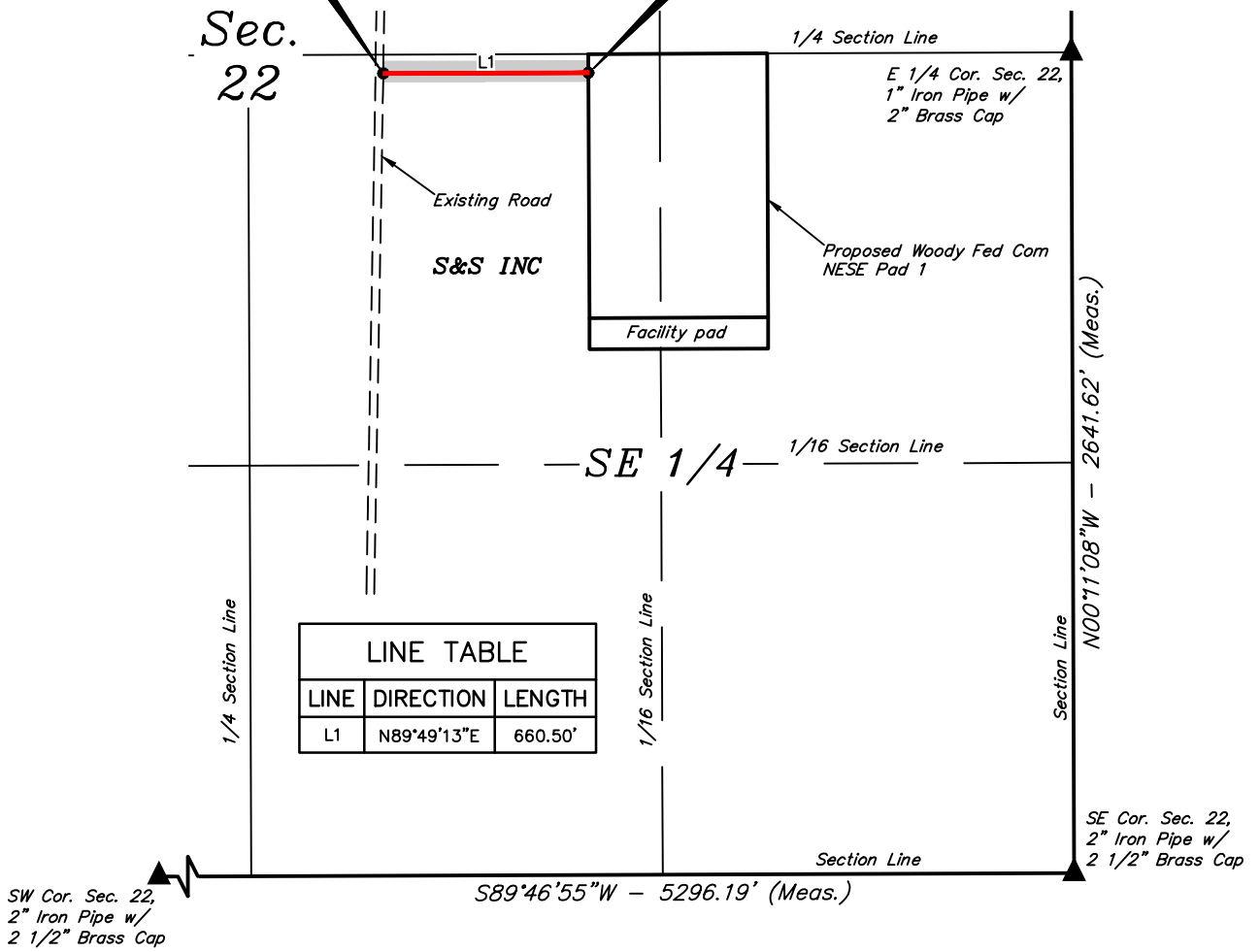
SURVEYED BY	B.B., M.D.	11-20-20	SCALE
DRAWN BY	Z.T.	12-01-20	1 : 12,000
ACCESS ROAD MAP			TOPO B



UELS, LLC
 Corporate Office * 85 South 200 East
 Vernal, UT 84078 * (435) 789-1017

POINT OF BEGINNING
(At Edge of Existing Road)

POINT OF TERMINATION
(At Edge of Proposed Well Pad)



ROAD RIGHT-OF-WAY DESCRIPTION

A 65' WIDE RIGHT-OF-WAY 27.5' ON THE RIGHT SIDE AND 37.5' ON THE LEFT SIDE FOLLOWING DESCRIBED CENTERLINE.

COMMENCING AT THE SOUTHEAST CORNER OF SECTION 22, T20S, R35E, N.M.P.M.; THENCE N00°11'08"W 2641.62' ALONG THE EAST LINE OF THE SE 1/4 OF SAID SECTION 22 TO THE EAST 1/4 CORNER OF SAID SECTION 22; THENCE S88°15'33"W 2215.85' TO A POINT IN THE NW 1/4 SE 1/4 OF SAID SECTION 22 AND THE POINT OF BEGINNING; THENCE N89°49'13"E 660.50' TO A POINT IN THE NW 1/4 SE 1/4 OF SAID SECTION 22 AND THE POINT OF TERMINATION, WHICH BEARS S87°35'48"W 1555.70' FROM THE EAST 1/4 CORNER OF SAID SECTION 22. THE SIDE LINES OF SAID DESCRIBED RIGHT-OF-WAY BEING SHORTENED OR ELONGATED TO MEET THE GRANTOR'S PROPERTY LINES. CONTAINS 0.986 ACRES MORE OR LESS.

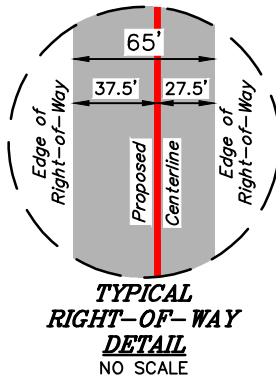
POINT OF BEGINNING BEARS S88°15'33"W 2215.85' FROM THE EAST 1/4 CORNER OF SECTION 22, T20S, R35E, N.M.P.M.

POINT OF TERMINATION BEARS S87°35'48"W 1555.70' FROM THE EAST 1/4 CORNER OF SECTION 22, T20S, R35E, N.M.P.M.



ACREAGE / LENGTH TABLE		
FEET	RODS	ACRES
660.50	40.03	0.986

▲ = SECTION CORNERS LOCATED.



CERTIFICATE
THIS IS TO CERTIFY THAT THIS EASEMENT PLAT AND THE ACTUAL SURVEY ON THE GROUND UPON WHICH IT IS BASED WERE PERFORMED BY ME OR UNDER MY DIRECT SUPERVISION; THAT I AM RESPONSIBLE FOR THIS SURVEY; THAT THIS SURVEY MEETS THE MINIMUM STANDARDS FOR SURVEYING IN NEW MEXICO; AND THAT IT IS TRUE AND CORRECT TO THE BEST OF MY KNOWLEDGE AND BELIEF.



REV: 2 10-01-21 S.T.O. (NAME CHANGE)

- NOTES:
- The maximum grade of existing ground for the proposed access road is $\pm 1.28\%$.
 - Basis of Bearings is a Transverse Mercator Projection with a Central Meridian of 103°53'00" (NAD 83)



UELS, LLC
Corporate Office * 85 South 200 East
Vernal, UT 84078 * (435) 789-1017

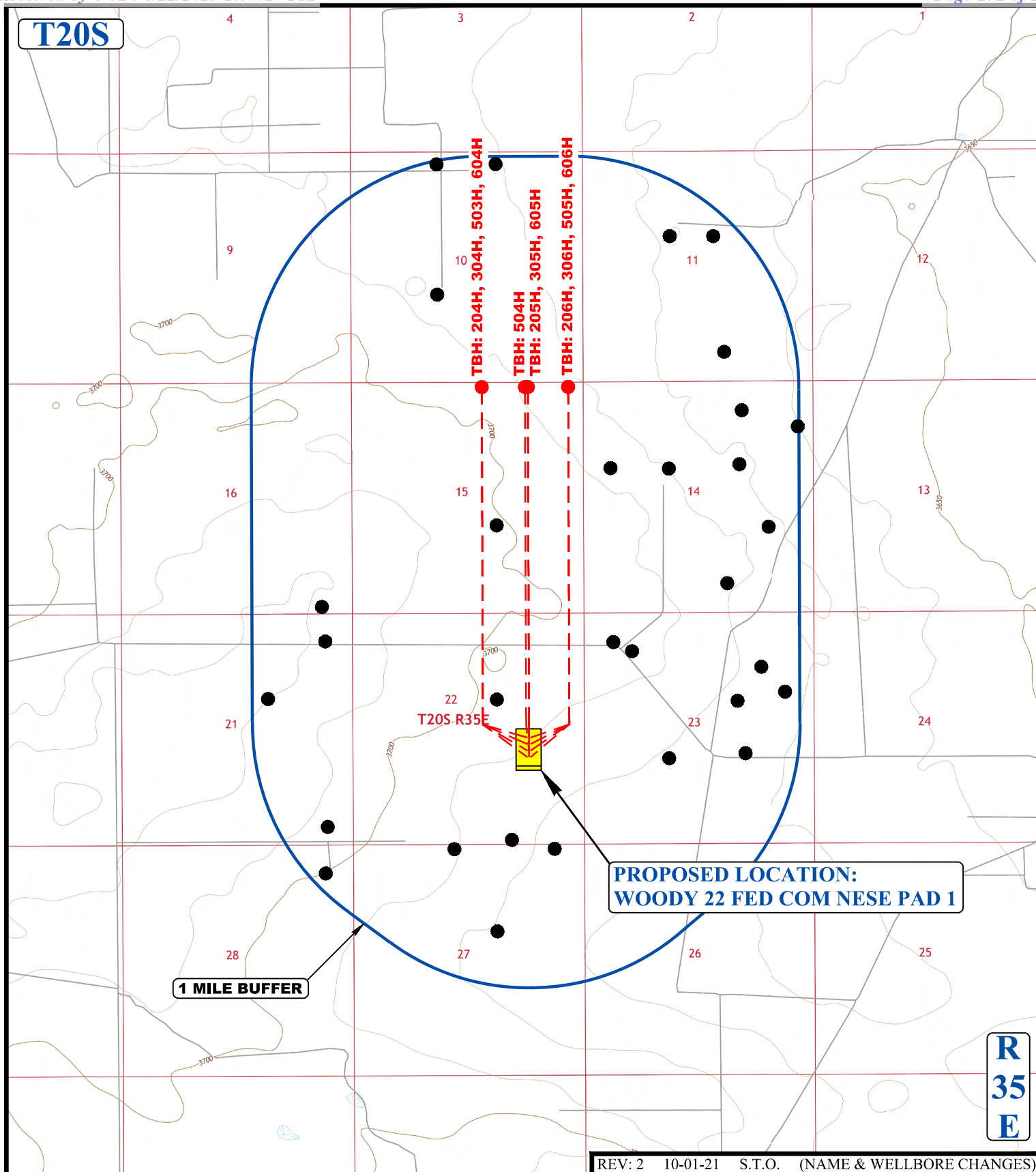


CENTENNIAL RESOURCE PRODUCTION LLC

WOODY 22 FED COM NESE PAD 1
ON S & S INC LANDS IN
SECTION 22, T20S, R35E, N.M.P.M.
LEA COUNTY, NEW MEXICO

SURVEYED BY	B.B., M.D.	11-20-20	SCALE
DRAWN BY	L.K.	11-24-20	1" = 600'
FILE	C-7279-A		

ACCESS ROAD R-O-W

**CENTENNIAL RESOURCE PRODUCTION, LLC**

WOODY 22 FED COM NESE PAD 1
NE 1/4 SE 1/4, SECTION 22, T20S, R35E, N.M.P.M.
LEA COUNTY, NEW MEXICO

SURVEYED BY	B.B., M.D.	11-20-20	SCALE
DRAWN BY	Z.T.	12-01-20	1 : 36,000
WELL PROXIMITY MAP			TOPO C

UELS, LLC

Corporate Office * 85 South 200 East
 Vernal, UT 84078 * (435) 789-1017



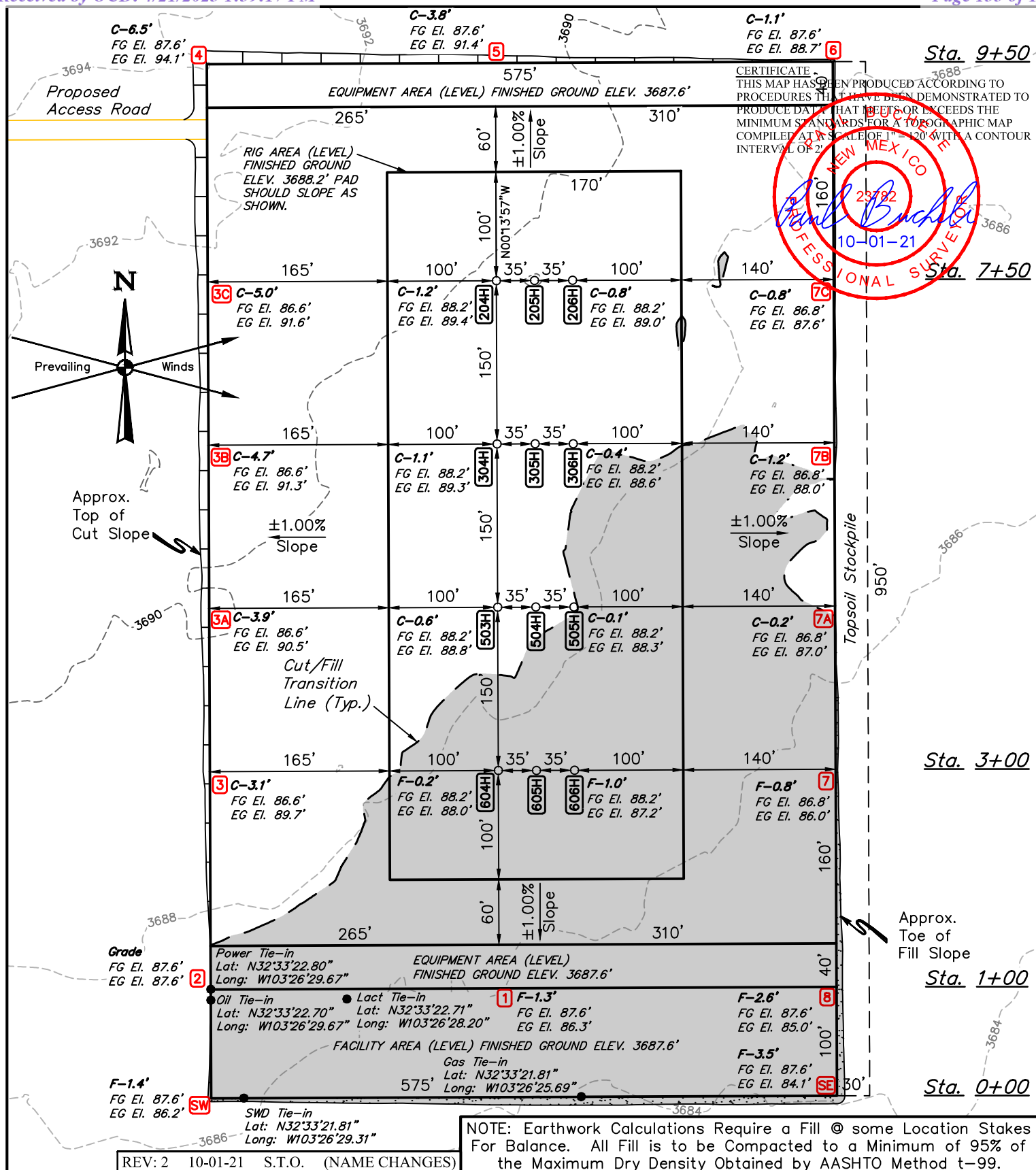
WOODY 22 FED COM NESE PAD 1

SUPPLEMENTAL OIL & GAS SPREADSHEET TO TOPO "C"

DRAWN BY: Z.T. 12-14-20

REV: 2 S.T.O. 10-01-21 (NAME CHANGE)

OBJECTID	API	OPERATOR	WELL NAME	WELL TYPE	WELL STATUS	SECTION	TWP	RNG	UNIT LETTER	NAD 83 LATITUDE	NAD 83 LONGITUDE
12379	30-025-03345	XERIC OIL & GAS CORP	SOUTH PEARL QUEEN UNIT #020	Oil	Plugged (site released)	10	20S	35E	C	32.5940800	-103.4473500
13754	30-025-03346	PRE-ONGARD WELL OPERATOR	PRE-ONGARD WELL #001	Oil	Plugged (site released)	10	20S	35E	K	32.5858900	-103.4473300
16481	30-025-20042	PRE-ONGARD WELL OPERATOR	PRE-ONGARD WELL #010	Oil	Plugged (site released)	10	20S	35E	B	32.5940700	-103.4429600
23190	30-025-03347	PRE-ONGARD WELL OPERATOR	PRE-ONGARD WELL #001	Oil	Plugged (site released)	11	20S	35E	F	32.5895300	-103.4301000
26832	30-025-29203	XOG OPERATING LLC	JORDAN B #002	Oil	Plugged (site released)	11	20S	35E	G	32.5895300	-103.4268600
27522	30-025-29020	BLUE RUBY OPERATING LLC	JORDAN B #001	Gas	Active	11	20S	35E	O	32.5822600	-103.4257700
20562	30-025-33102	POGO PRODUCING CO	NEVER READY 14 FEDERAL #001	Oil	Plugged (site released)	14	20S	35E	E	32.5749900	-103.4343700
22872	30-025-26620	DEVON ENERGY PRODUCTION COMPANY LP	FEDERAL AG COM #001	Gas	Plugged (site released)	14	20S	35E	F	32.5750000	-103.4300800
23062	30-025-37408	OXY USA INC	NEVER READY 14 FEDERAL #002	Oil	New	14	20S	35E	C	32.5777200	-103.4290200
27553	30-025-35153	CHESAPEAKE OPERATING INC.	NEUHAUS 14 FEDERAL #003	Gas	Plugged (site released)	14	20S	35E	O	32.5677300	-103.4257700
27589	30-025-36353	CHEVRON U S A INC	NEUHAUS 14 FEDERAL #004	Oil	Plugged (site released)	14	20S	35E	G	32.5750000	-103.4247000
27734	30-025-31970	CHEVRON U S A INC	NEUHAUS 14 FEDERAL #002	Oil	Plugged (site released)	14	20S	35E	B	32.5786300	-103.4247000
32681	30-025-37351	CHEVRON U S A INC	NEUHAUS 14 FEDERAL #005	Gas	Active	14	20S	35E	A	32.5774600	-103.4204100
68450	30-025-31768	M BRAD BENNETT INC	NEUHAUS 14 FEDERAL #001	Gas	Plugged (site released)	14	20S	35E	I	32.5713700	-103.4225500
17449	30-025-27230	PRE-ONGARD WELL OPERATOR	PRE-ONGARD WELL #001	Oil	Plugged (site released)	15	20S	35E	J	32.5713600	-103.4429400
6207	30-025-41743	EOG Y RESOURCES INC.	TOMATO BVO STATE #001H	Oil	Plugged (site released)	16	20S	35E	P	32.5664700	-103.4558600
5454	30-025-27395	PRE-ONGARD WELL OPERATOR	PRE-ONGARD WELL #001	Oil	Plugged (site released)	21	20S	35E	G	32.5604800	-103.4601300
6477	30-025-03355	PRE-ONGARD WELL OPERATOR	PRE-ONGARD WELL #001	Oil	Plugged (site released)	21	20S	35E	A	32.5641100	-103.4558500
13168	30-025-44520	MATADOR PRODUCTION COMPANY	UNCLE CHES 21 16 FEDERAL COM #128H	Oil	Active	21	20S	35E	P	32.5525500	-103.4555900
323023	30-025-47340	MATADOR PRODUCTION COMPANY	UNCLE CHES 21 16 FEDERAL COM #127H	Oil	Active	21	20S	35E	P	32.5525800	-103.4556800
17185	30-025-27061	DEVON ENERGY OPERATING COMPANY LP	WATKINS A GAS COM #001	Oil	Plugged (site released)	22	20S	35E	G	32.5604700	-103.4429300
20781	30-025-03356	PRE-ONGARD WELL OPERATOR	PRE-ONGARD WELL #001	Oil	Plugged (site released)	23	20S	35E	D	32.5640900	-103.4343600
23656	30-025-27062	DEVON ENERGY PRODUCTION COMPANY LP	WATKINS B GAS COM #001	Gas	Active	23	20S	35E	K	32.5568400	-103.4300800
27465	30-025-27960	BTA OIL PRODUCERS LLC	BYERS 8605 JV-P #002	Salt Water Disposal	Active	23	20S	35E	G	32.5604700	-103.4251100
30696	30-025-39153	MEWBOURNE OIL CO	UPLAND 23 FEDERAL COM #001	Gas	Active	23	20S	35E	D	32.5635200	-103.4328500
32316	30-025-29773	BTA OIL PRODUCERS LLC	BYERS 8605 JV-P #001	Gas	Active	23	20S	35E	H	32.5608900	-103.4214800
33037	30-025-36460	ARMSTRONG ENERGY CORP	BYERS #001	Gas	Plugged (site released)	23	20S	35E	J	32.5571700	-103.4245200
70376	30-025-38107	ARMSTRONG ENERGY CORP	BYERS #002	Gas	Plugged (site released)	23	20S	35E	A	32.5624000	-103.4233200
15114	30-025-40517	CENTENNIAL RESOURCE PRODUCTION LLC	MANGO BRM STATE #001H	Oil	Active	27	20S	35E	C	32.5511200	-103.4461800
17573	30-025-27726	PRE-ONGARD WELL OPERATOR	PRE-ONGARD WELL #001	Oil	Plugged (site released)	27	20S	35E	G	32.5459500	-103.4429200
18949	30-025-40518	CENTENNIAL RESOURCE PRODUCTION LLC	TANGERINE BRT STATE #001H	Oil	Active	27	20S	35E	A	32.5511200	-103.4386400
5963	30-025-03363	PRE-ONGARD WELL OPERATOR	PRE-ONGARD WELL #001	Oil	Plugged (site released)	28	20S	35E	A	32.5495800	-103.4558200

**NOTES:**

- Contours shown at 2' intervals.
- Cut/Fill slopes 2:1 (Typ.)
- Underground utilities shown on this sheet are for visualization purposes only, actual locations to be determined prior to construction.
- Basis of Bearings is a Transverse Mercator Projection with a Central Meridian of W103°53'00" (NAD 83)

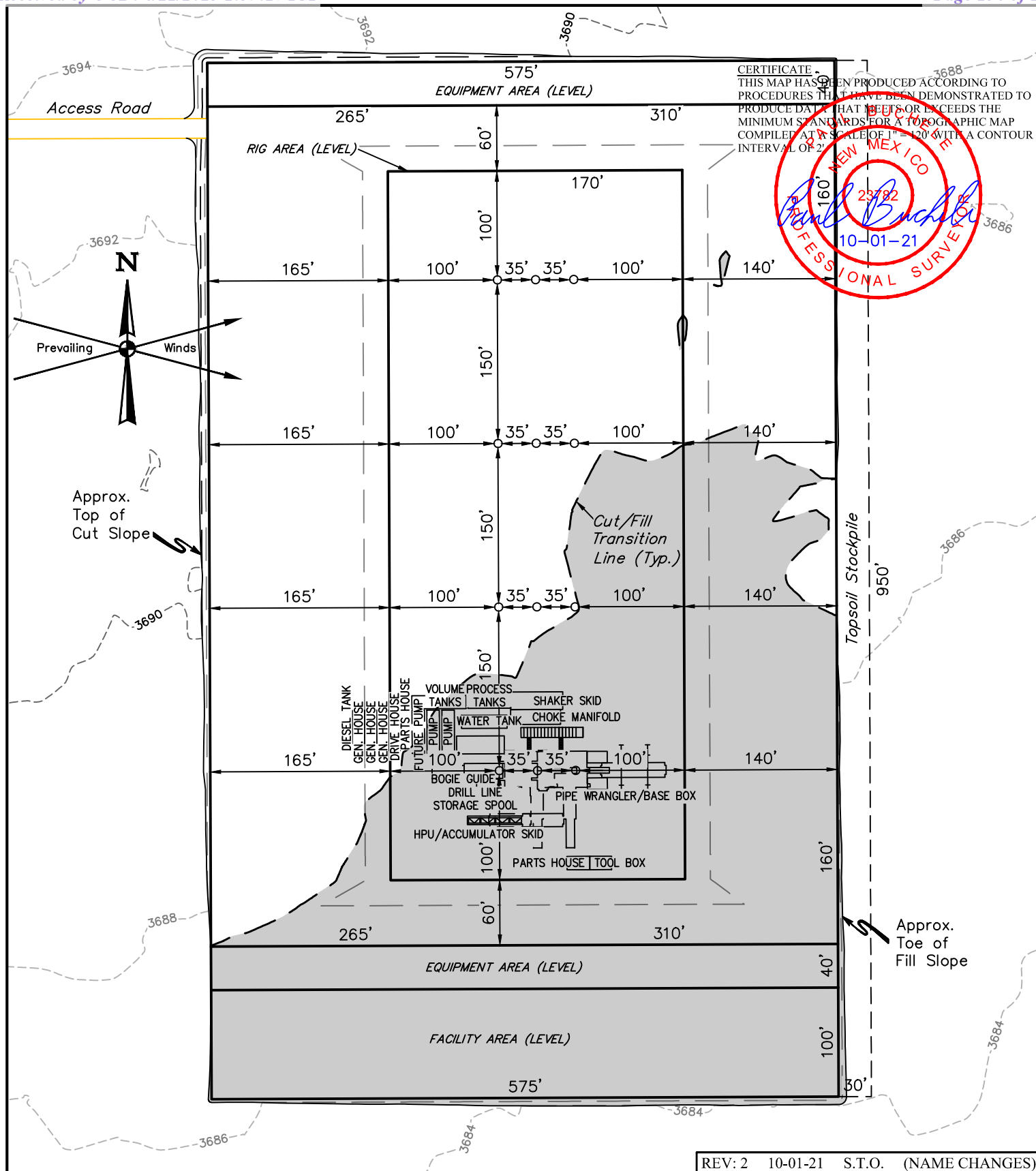
CENTENNIAL RESOURCE PRODUCTION, LLC

WOODY 22 FED COM NESE PAD 1
NE 1/4 SE 1/4, SECTION 22, T20S, R35E, N.M.P.M.
LEA COUNTY, NEW MEXICO

SURVEYED BY	B.B., M.D.	11-20-20	SCALE
DRAWN BY	D.J.S.	12-14-20	1" = 120'
LOCATION LAYOUT		FIGURE #1	



UELS, LLC
 Corporate Office * 85 South 200 East
 Vernal, UT 84078 * (435) 789-1017

**NOTES:**

- Contours shown at 2' intervals.
- May have different number of Pump Houses and Combination Buildings.

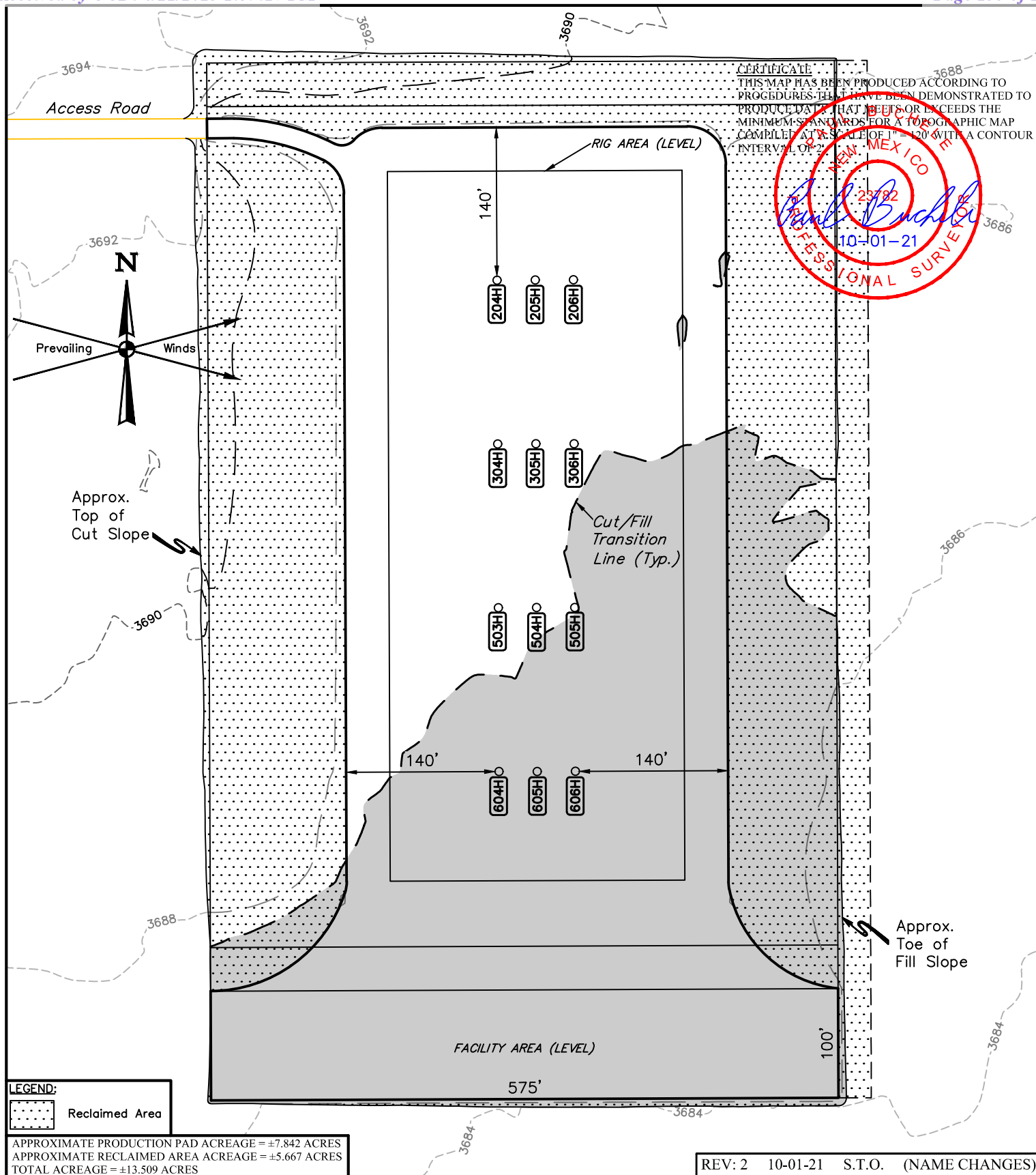
CENTENNIAL RESOURCE PRODUCTION, LLC

WOODY 22 FED COM NESE PAD 1
NE 1/4 SE 1/4, SECTION 22, T20S, R35E, N.M.P.M.
LEA COUNTY, NEW MEXICO



UELS, LLC
Corporate Office * 85 South 200 East
Vernal, UT 84078 * (435) 789-1017

SURVEYED BY	B.B., M.D.	11-20-20	SCALE
DRAWN BY	D.J.S.	12-14-20	1" = 120'
TYPICAL RIG LAYOUT		FIGURE #3	



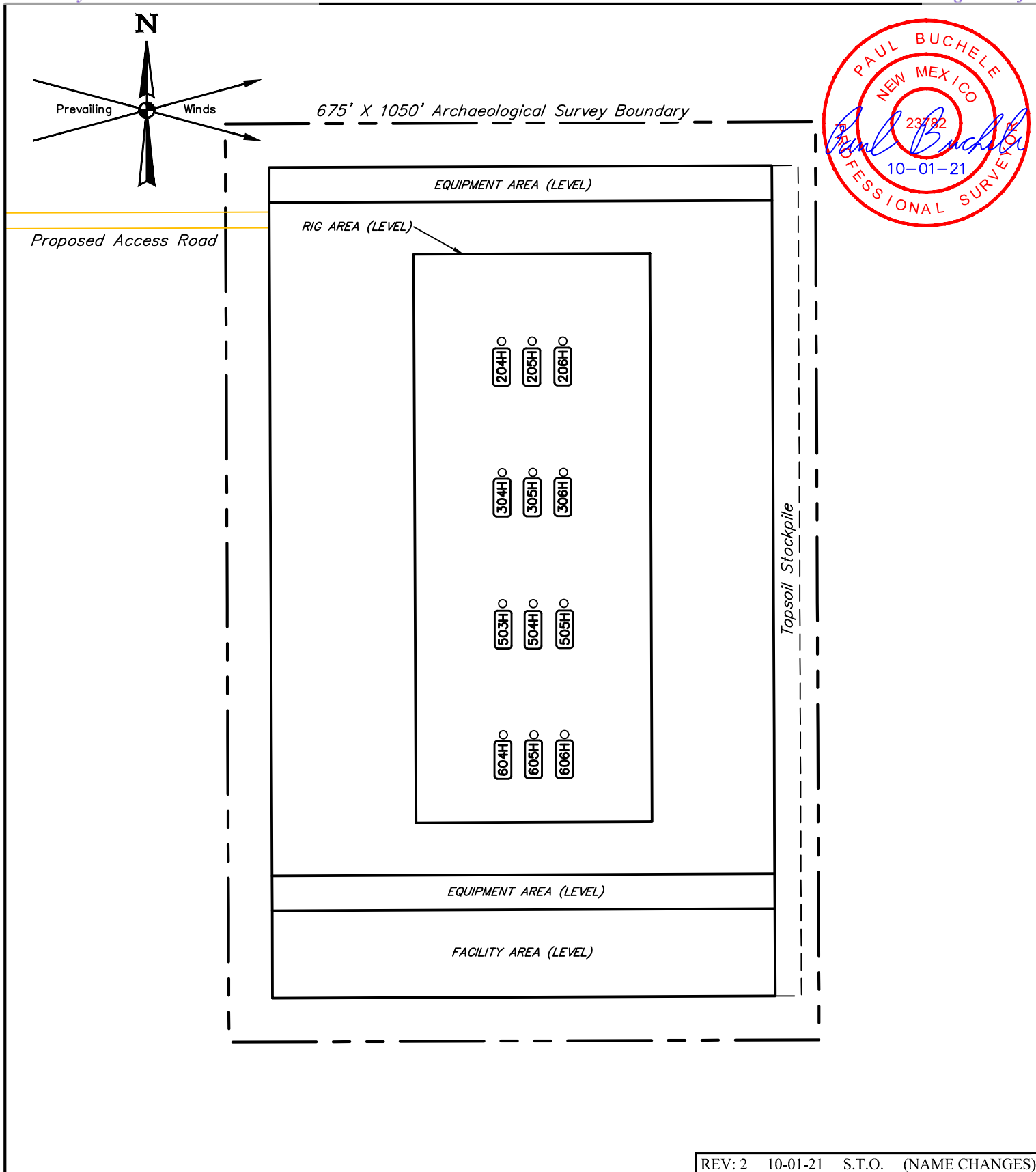
CENTENNIAL RESOURCE PRODUCTION, LLC

WOODY 22 FED COM NESE PAD 1
NE 1/4 SE 1/4, SECTION 22, T20S, R35E, N.M.P.M.
LEA COUNTY, NEW MEXICO

SURVEYED BY	B.B., M.D.	11-20-20	SCALE
DRAWN BY	D.J.S.	12-14-20	1" = 120'
RECLAMATION DIAGRAM		FIGURE #4	



UELS, LLC
Corporate Office * 85 South 200 East
Vernal, UT 84078 * (435) 789-1017



REV: 2 10-01-21 S.T.O. (NAME CHANGES)

NOTES:

- Basis of Bearings is a Transverse Mercator Projection with a Central Meridian of W103°53'00" (NAD 83)

CENTENNIAL RESOURCE PRODUCTION, LLC

WOODY 22 FED COM NESE PAD 1
NE 1/4 SE 1/4, SECTION 22, T20S, R35E, N.M.P.M.
LEA COUNTY, NEW MEXICO

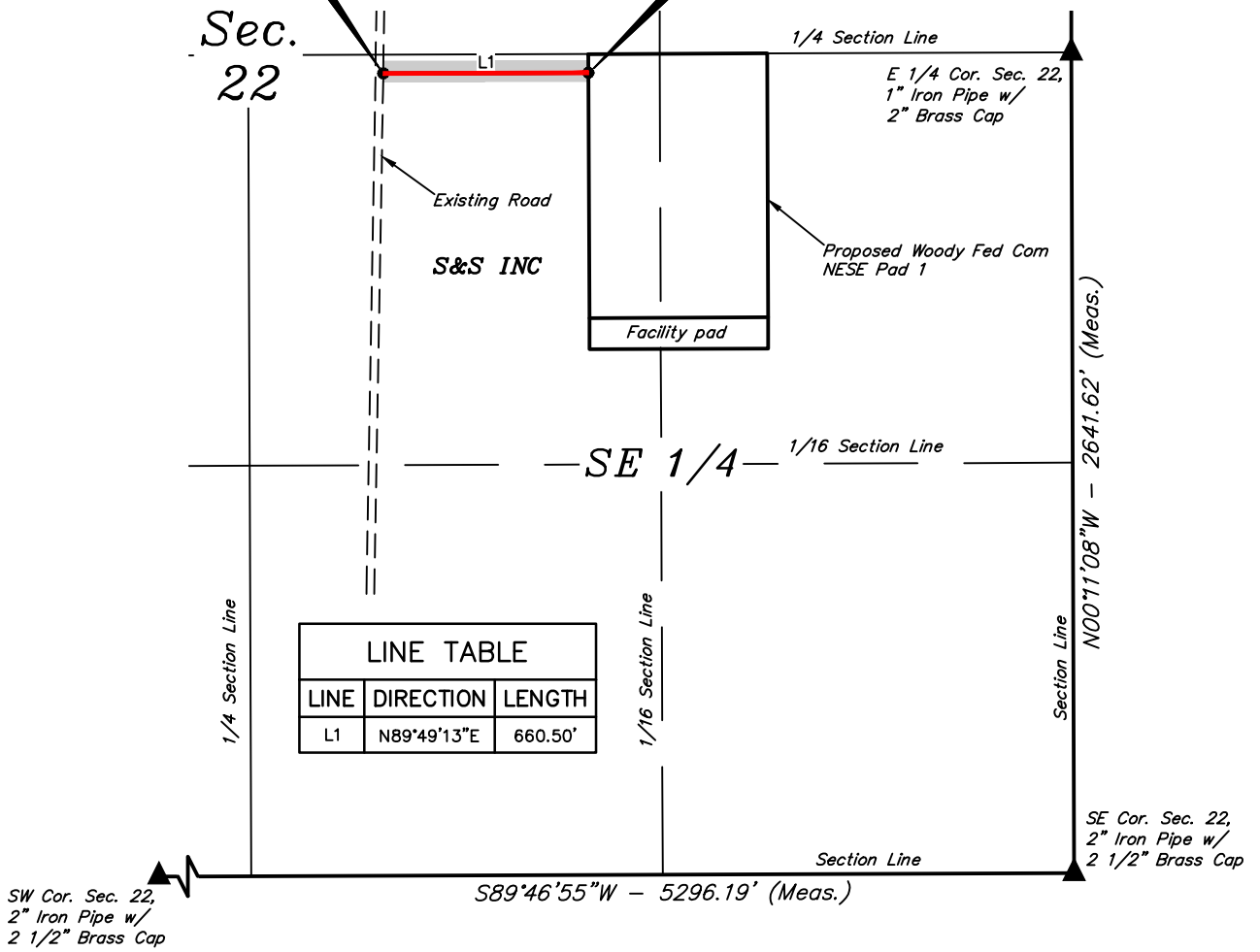


UELS, LLC
 Corporate Office * 85 South 200 East
 Vernal, UT 84078 * (435) 789-1017

SURVEYED BY	B.B., M.D.	11-20-20	SCALE
DRAWN BY	D.J.S.	12-14-20	1" = 150'
ARCHAEOLOGICAL SURVEY BOUNDARY			FIGURE #5

POINT OF BEGINNING
(At Edge of Existing Road)

POINT OF TERMINATION
(At Edge of Proposed Well Pad)



ROAD RIGHT-OF-WAY DESCRIPTION

A 65' WIDE RIGHT-OF-WAY 27.5' ON THE RIGHT SIDE AND 37.5' ON THE LEFT SIDE FOLLOWING DESCRIBED CENTERLINE.

COMMENCING AT THE SOUTHEAST CORNER OF SECTION 22, T20S, R35E, N.M.P.M.; THENCE N00°11'08"W 2641.62' ALONG THE EAST LINE OF THE SE 1/4 OF SAID SECTION 22 TO THE EAST 1/4 CORNER OF SAID SECTION 22; THENCE S88°15'33"W 2215.85' TO A POINT IN THE NW 1/4 SE 1/4 OF SAID SECTION 22 AND THE POINT OF BEGINNING; THENCE N89°49'13"E 660.50' TO A POINT IN THE NW 1/4 SE 1/4 OF SAID SECTION 22 AND THE POINT OF TERMINATION, WHICH BEARS S87°35'48"W 1555.70' FROM THE EAST 1/4 CORNER OF SAID SECTION 22. THE SIDE LINES OF SAID DESCRIBED RIGHT-OF-WAY BEING SHORTENED OR ELONGATED TO MEET THE GRANTOR'S PROPERTY LINES. CONTAINS 0.986 ACRES MORE OR LESS.

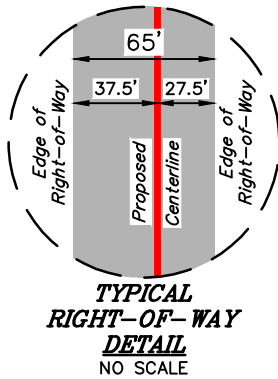
POINT OF BEGINNING BEARS S88°15'33"W 2215.85' FROM THE EAST 1/4 CORNER OF SECTION 22, T20S, R35E, N.M.P.M.

POINT OF TERMINATION BEARS S87°35'48"W 1555.70' FROM THE EAST 1/4 CORNER OF SECTION 22, T20S, R35E, N.M.P.M.

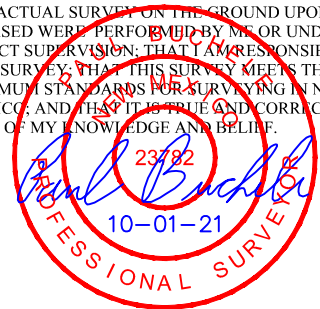


ACREAGE / LENGTH TABLE		
FEET	RODS	ACRES
660.50	40.03	0.986

▲ = SECTION CORNERS LOCATED.



CERTIFICATE
THIS IS TO CERTIFY THAT THIS EASEMENT PLAT AND THE ACTUAL SURVEY ON THE GROUND UPON WHICH IT IS BASED WERE PERFORMED BY ME OR UNDER MY DIRECT SUPERVISION; THAT I AM RESPONSIBLE FOR THIS SURVEY; THAT THIS SURVEY MEETS THE MINIMUM STANDARDS FOR SURVEYING IN NEW MEXICO; AND THAT IT IS TRUE AND CORRECT TO THE BEST OF MY KNOWLEDGE AND BELIEF.



REV: 2 10-01-21 S.T.O. (NAME CHANGE)

- NOTES:
- The maximum grade of existing ground for the proposed access road is ±1.28%.
 - Basis of Bearings is a Transverse Mercator Projection with a Central Meridian of 103°53'00" (NAD 83)



UELS, LLC
Corporate Office * 85 South 200 East
Vernal, UT 84078 * (435) 789-1017

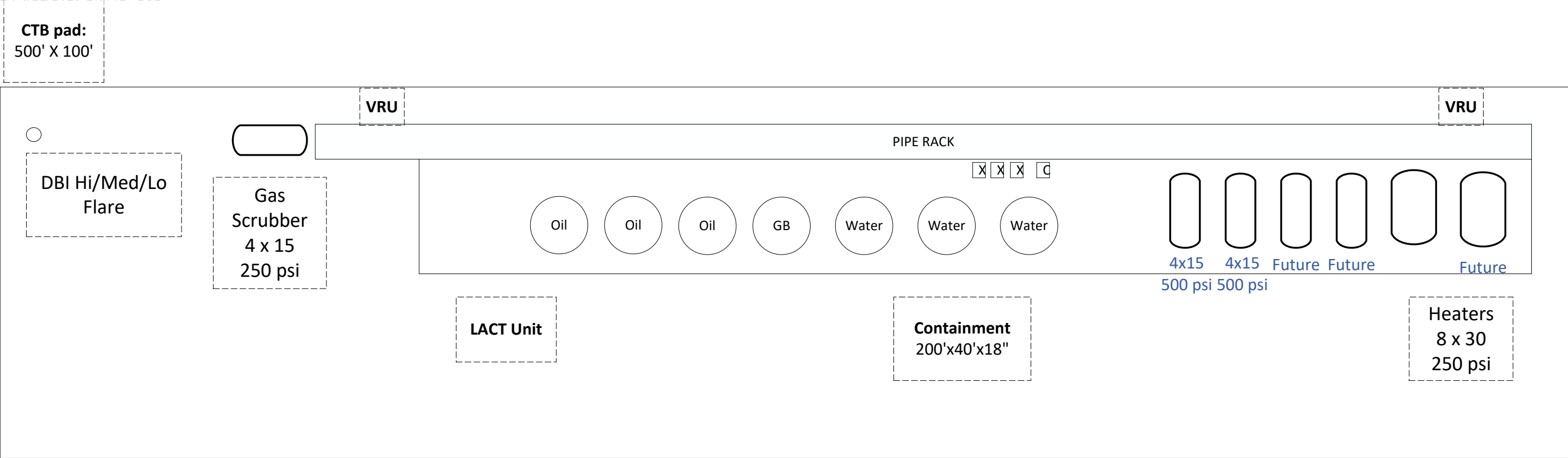


CENTENNIAL RESOURCE PRODUCTION LLC

WOODY 22 FED COM NESE PAD 1
ON S & S INC LANDS IN
SECTION 22, T20S, R35E, N.M.P.M.
LEA COUNTY, NEW MEXICO

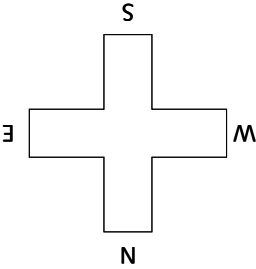
SURVEYED BY	B.B., M.D.	11-20-20	SCALE
DRAWN BY	L.K.	11-24-20	1" = 600'
FILE	C-7279-A		

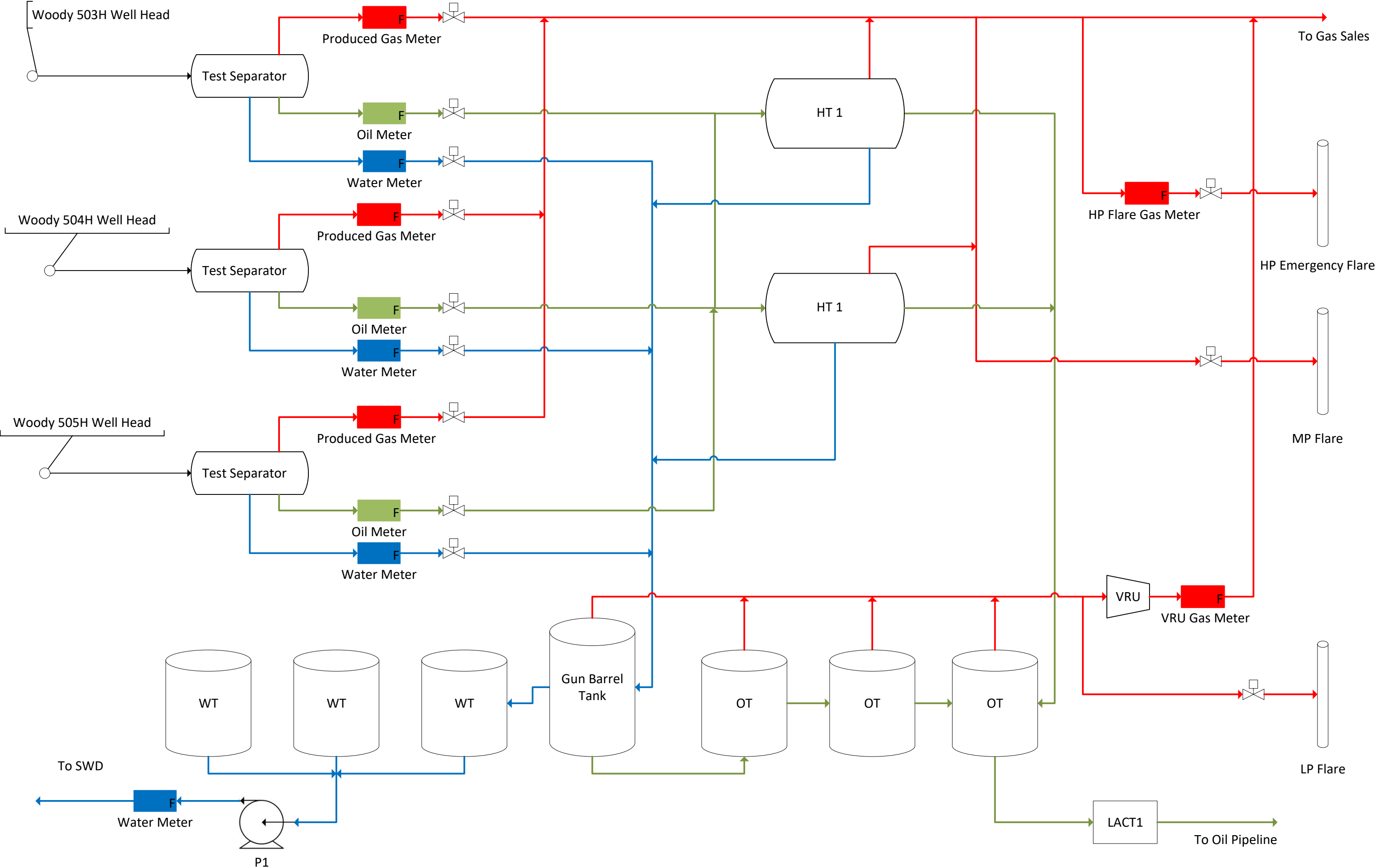
ACCESS ROAD R-O-W

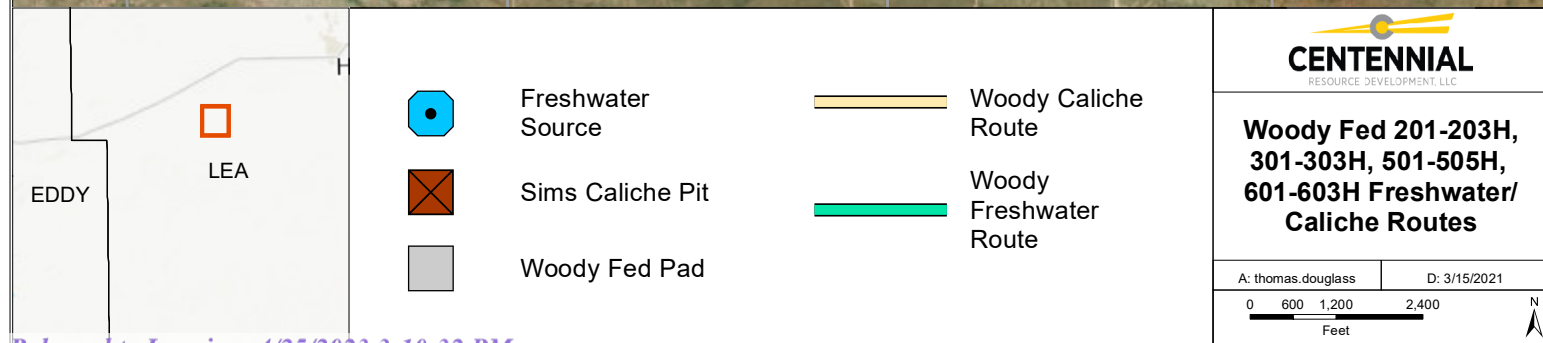


Electrical Loads

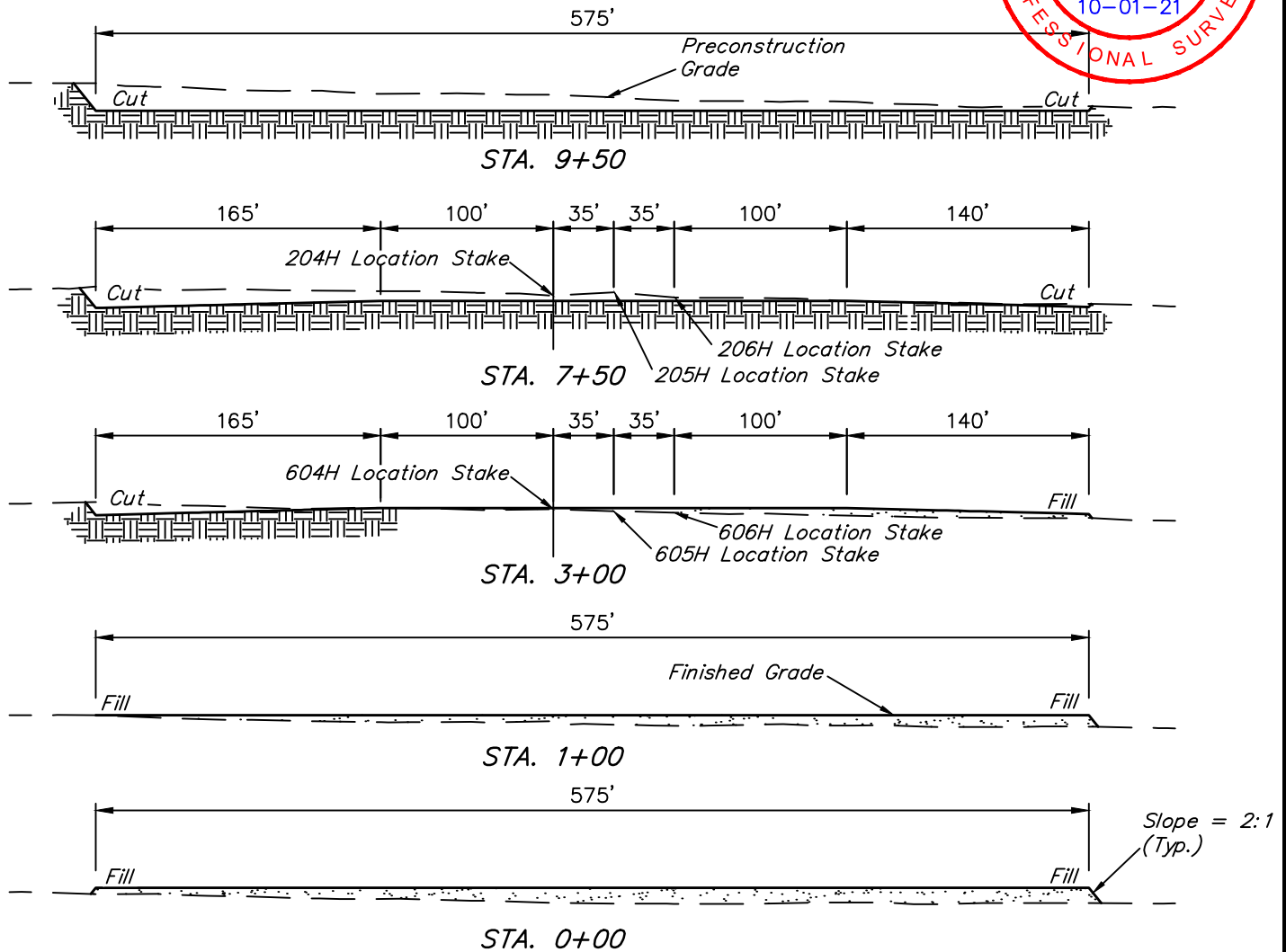

- Transfer Pumps: 3 x 30hp
- Circulating Pumps: 1 x 5hp
- Flare Blower: 1 x 7.5hp
- LACT Charge Pump: 1 x 40hp
- LACT Pipeline Pumps: 2 x 60hp
- Tank VRU: 1 x 100hp
- FWKO VRU: 1 x 25hp
- Air Compressor: 10hp







X-Section
Scale
1" = 100'



APPROXIMATE EARTHWORK QUANTITIES	
(4") TOPSOIL STRIPPING	6,940 Cu. Yds.
REMAINING LOCATION	16,720 Cu. Yds.
TOTAL CUT	23,660 Cu. Yds.
FILL	16,720 Cu. Yds.
EXCESS MATERIAL	6,940 Cu. Yds.
TOPSOIL	6,940 Cu. Yds.
EXCESS UNBALANCE (After Interim Rehabilitation)	0 Cu. Yds.

APPROXIMATE SURFACE DISTURBANCE AREAS		
	DISTANCE	ACRES
WELL SITE DISTURBANCE	NA	±13.509
65' WIDE ACCESS ROAD R-O-W DISTURBANCE	±660.50'	±0.986
TOTAL SURFACE USE AREA		±14.495

REV: 2 10-01-21 S.T.O. (NAME CHANGES)

NOTES:

- Fill quantity includes 5% for compaction.
- Cut/Fill Slopes 2:1 (Typ.)

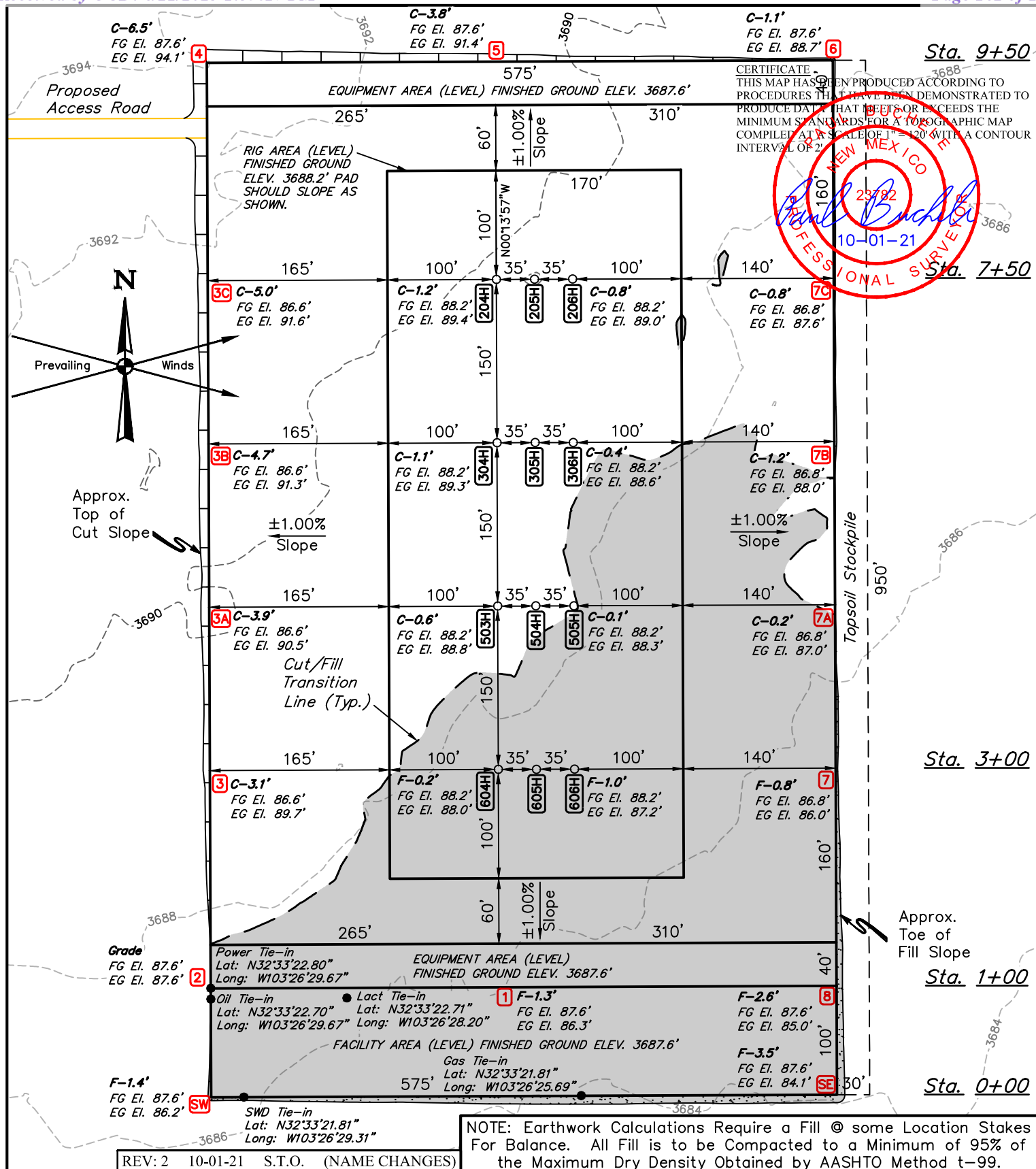
CENTENNIAL RESOURCE PRODUCTION, LLC

WOODY 22 FED COM NESE PAD 1
NE 1/4 SE 1/4, SECTION 22, T20S, R35E, N.M.P.M.
LEA COUNTY, NEW MEXICO



UELS, LLC
 Corporate Office * 85 South 200 East
 Vernal, UT 84078 * (435) 789-1017

SURVEYED BY	B.B., M.D.	11-20-20	SCALE
DRAWN BY	D.J.S.	12-14-20	AS SHOWN
TYPICAL CROSS SECTIONS		FIGURE #2	

**NOTES:**

- Contours shown at 2' intervals.
- Cut/Fill slopes 2:1 (Typ.)
- Underground utilities shown on this sheet are for visualization purposes only, actual locations to be determined prior to construction.
- Basis of Bearings is a Transverse Mercator Projection with a Central Meridian of W103°53'00" (NAD 83)

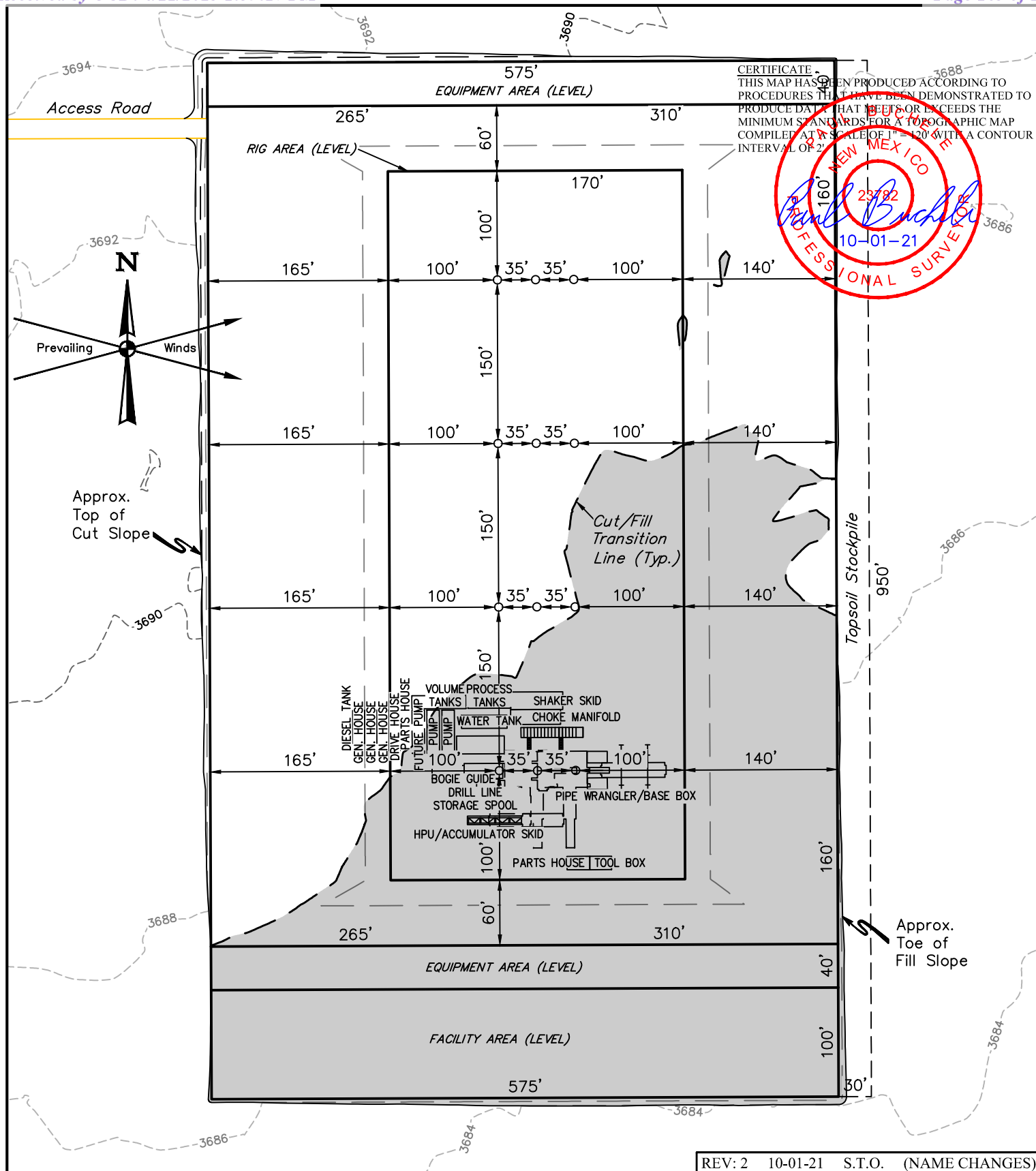
CENTENNIAL RESOURCE PRODUCTION, LLC

WOODY 22 FED COM NESE PAD 1
NE 1/4 SE 1/4, SECTION 22, T20S, R35E, N.M.P.M.
LEA COUNTY, NEW MEXICO

SURVEYED BY	B.B., M.D.	11-20-20	SCALE
DRAWN BY	D.J.S.	12-14-20	1" = 120'
LOCATION LAYOUT		FIGURE #1	



UELS, LLC
 Corporate Office * 85 South 200 East
 Vernal, UT 84078 * (435) 789-1017

**NOTES:**

- Contours shown at 2' intervals.
- May have different number of Pump Houses and Combination Buildings.

CENTENNIAL RESOURCE PRODUCTION, LLC

WOODY 22 FED COM NESE PAD 1
NE 1/4 SE 1/4, SECTION 22, T20S, R35E, N.M.P.M.
LEA COUNTY, NEW MEXICO



UELS, LLC
Corporate Office * 85 South 200 East
Vernal, UT 84078 * (435) 789-1017

SURVEYED BY	B.B., M.D.	11-20-20	SCALE
DRAWN BY	D.J.S.	12-14-20	1" = 120'
TYPICAL RIG LAYOUT			FIGURE #3

WOODY 22 FEDERAL COM 503H, 504H, 505H

SURFACE USE PLAN

EXISTING ROADS

- The operator will improve or maintain existing road in a condition the same as or better than before operations begin. The operator will repair potholes, clear ditches, repair the crown, etc. All existing structures on the entire access route such as cattle guards, other range improvement projects, culverts, etc. will be properly repaired or replaced if they are damaged or have deteriorated beyond practical use. We will prevent and abate fugitive dust as needed, whether created by vehicular traffic, equipment operations, or wind events. BLM written approval will be acquired before application of surfactants, binding agents, or the dust suppression chemicals on roadways.

DRIVING DIRECTIONS

- BEGINNING AT THE JUNCTION OF MAIN ST. & NM-176 IN EUNICE, NEW MEXICO PROCEED IN A WESTERLY, THEN NORTHWESTERLY, THEN WESTERLY, THEN NORTHWESTERLY, DIRECTION ALONG NM-176 APPROXIMATELY 16.6 MILES TO THE JUNCTION OF THIS ROAD AND SIMS ROAD TO THE NORTH; TURN RIGHT AND PROCEED IN A NORTHERLY DIRECTION APPROXIMATELY 2.1 MILES TO THE JUNCTION OF THIS ROAD AND SMS ROAD TO THE EAST; TURN RIGHT AND PROCEED IN AN EASTERLY, THEN NORTHEASTERLY, THEN NORTHERLY, THEN WESTERLY, THEN NORTHEASTERLY DIRECTION APPROXIMATELY 3.3 MILES TO THE JUNCTION OF THIS ROAD AND AN EXISTING ROAD TO THE NORTHWEST; TURN LEFT AND PROCEED IN A NORTHWESTERLY DIRECTION APPROXIMATELY 0.2 MILES TO THE JUNCTION OF THIS ROAD AND AN EXISTING ROAD TO THE NORTHWEST; CONTINUE IN A NORTHWESTERLY, THEN WESTERLY DIRECTION APPROXIMATELY 1.0 MILES TO THE

JUNCTION OF THIS ROAD AND AN EXISTING ROAD TO THE SOUTH; TURN LEFT AND PROCEED IN A SOUTHERLY DIRECTION APPROXIMATELY 0.4 MILES TO THE BEGINNING OF THE PROPOSED ACCESS ROAD TO THE EAST; FOLLOW ROAD FLAGS IN AN EASTERLY DIRECTION APPROXIMATELY 661' TO THE PROPOSED LOCATION.

TOTAL DISTANCE FROM EUNICE, NEW MEXICO TO THE PROPOSED WELL LOCATION IS APPROXIMATELY 23.7 MILES.

NEW OR RECONSTRUCTED ACCESS ROADS

- There will be approximately 660.50' of new road construction for the well pad and facilities.
- Road Width: The access roads shall have a driving surface that creates the smallest possible surface disturbance and does not exceed 65'. (see "Access Road ROW" plat attached)
- Maximum Grade: 3.46%
- Crown Design: Crowning shall be done on the access road driving surface. The road crown shall have a grade of approximately 2%. The road shall conform to cross section and plans for typical road construction found in the BLM Gold Book.
- Ditch Design: Ditching will be constructed on both sides of road.
- Cattle guards: None suggested.
- Major Cuts and Fills: 2:1 during drilling and completions. Cuts and fills taken back to 3:1 at interim.
- Type of surfacing Material: Caliche.

LOCATION OF EXISTING WELLS

- 1-mile radius map and well details attached.

LOCATION OF EXISTING AND/OR PROPOSED PRODUCTION FACILITIES

- FACILITIES:
 - o Production facility will be located on the S2 of Sec. 22, T20S-R35E where oil and gas sales will take place.

- A gas pipeline will be built to a Lucid, Targa, 3Bear or other midstream receipt point.
- Open vent exhaust stacks will be modified to prevent birds or bats from entering, discourage perching, roosting and nesting.
- Facility will have a secondary containment 1.5 times the holding capacity of largest storage tank.
- All above ground structures will be painted non-reflective shale green for blending with the environment.
- Solaris midstream will build an SWD pipeline to the facility for permanent water disposal.

LOCATION AND TYPES OF WATER

- Existing freshwater pit in the NWNW Sec 21-T20S-R35E will be utilized for fresh water and source location for recycled water is TBD.
- Fresh water will be obtained from a private water source.
- Temporary expanding water surface line will be used to transport water for drilling and completion operations from the pipeline to the Woody location along existing road a total of approx. 10,348 ' from the well location to the existing frac pond in Sec 21-T20S-R35E.
 - Fresh water line will run parallel to the existing roads.

CONSTRUCTION MATERIAL

- Caliche will be hauled from the existing Sims pit located in the SESW, Sec 24, T20S, R35E. Pit has been identified for use in the attached exhibit.
- Any native caliche on the proposed site can be used by "flipping" the location and using all native soils.
 - Notification shall be given to BLM at 575/234-5909 at least 2 working days prior to commencing construction of access road and /or well pad.

METHODS FOR HANDLING WASTE

- Drilling fluids and produced oil and water from the well during drilling and completion operations will be stored safely and disposed of properly in an NMOCD approved disposal facility.

- Garbage and trash produced during drilling and completion operations will be collected in a trash container and disposed of properly at a state approved disposal facility. All trash on and around the well site will be collected for disposal.
- Human waste and grey water will be properly contained and disposed of properly at a state approved disposal facility.
- After drilling and completion operations, trash, chemicals, salts frac sand and other waste material will be removed and disposed of properly at a state approved disposal facility.
- The well will be drilled utilizing a closed loop system. Drill cuttings will be properly disposed of into steel tank and taken to an NMOCD approved disposal facility.

ANCILLARY FACILITIES

- None

WELL SITE LAYOUT

- Well Site Plat
 - o Exterior well pad dimensions are approximately 605' x 950'.
 - o Interior well pad dimensions from point of entry (well head) of the westernmost well are N-460', S-450', W-265', E-310'. The length to the east includes 35' spacing for next well on multi-well pad (503H, 504H, 505H). Total disturbance area needed for construction of well pad will be 13.509 acres.
 - o Topsoil placement is on the east where interim reclamation is planned to be completed upon completion of well and evaluation of best management practices.

PROPOSED PAD CUT & FILL

- Cut and fill: will be minimal.

RIG LAYOUT (ATTACHED BELOW)

PLANS FOR SURFACE RECLAMATION

RECLAMATION OBJECTIVES

- The objective of interim reclamation is to restore vegetative cover and a portion of the landform sufficient to maintain healthy, biologically active topsoil; control erosion; and minimize habitat and forage loss, visual impact, and weed infestation, during the life of the well or facilities.
- The long-term objective of final reclamation is to return the land to a condition similar to what existed prior to disturbance. This includes restoration of the landform and natural vegetative community, hydrologic systems, visual resources, and wildlife habitats. To ensure that the long-term objective will be reached through human and natural processes, actions will be taken to ensure standards are met for site stability, visual quality, hydrological functioning, and vegetative productivity.
- The BLM will be notified at least 3 days prior to commencement of any reclamation procedures.
- IF CIRCUMSTANCES ALLOW, INTERIM RECLAMATION AND/OR FINAL RECLAMATION ACTIONS WILL BE COMPLETED. WE WILL GAIN WRITTEN PERMISSION FROM THE BLM IF MORE TIME IS NEEDED.

RECLAMATION WILL BE PERFORMED BY USING THE FOLLOWING PROCEDURES:

INTERIM RECLAMATION PROCEDURES

- Within 6 months, Centennial will contact BLM Surface Management Specialists to devise the best strategies to reduce the size of the location. Current plans for interim reclamation include reducing the pad size to approximately 7.842 acres from the proposed size of 13.509 acres. the well location and surrounding areas will be cleared of, and maintained free of, all materials, trash, and equipment not required for production. A plan will be submitted showing where interim reclamation will be completed to allow for safe operations, protection of the environment outside of drilled well, and following best Management practices found in the BLM "Gold Book".
- In areas planned for interim reclamation, all the surfacing material will be removed and returned to the original mineral pit or recycled to repair or build roads and well pads.

- The areas planned for interim reclamation will then be recontoured to the original contour if feasible, or if not feasible, to an interim contour that blends with the surrounding topography as much as possible. Where applicable, the fill material of the well pad will be backfilled into the cut to bring the area back to the original contour. The interim cut and fill slopes prior to res-seeding will not be steeper than a 3:1 ratio, unless the adjacent native topography is steeper. Notice: Constructed slopes may be much steeper during drilling but will be recontoured to the above ratios during interim reclamation.
- Topsoil will be evenly re-spread and aggressively revegetated over the entire disturbed area not needed for all-weather operations including cuts & fills. To seed the area, the proper BLM seed mixture (BLM#2), free of noxious weeds, will be used.
- Proper erosion control methods will be used on the area to control erosion, runoff and siltation of the surrounding area.
- The interim reclamation will be monitored periodically to ensure that vegetation has reestablished.

Final Reclamation (well pad, buried pipelines, and powerlines, etc.)

- Prior to final reclamation procedures, the well pad, road and surrounding area will be cleared of material, trash, and equipment.
- All surfacing material will be removed and returned to the original mineral pit or recycled to repair or build roads and well pads.
- All disturbed areas, including roads, pipelines, pads, production facilities and interim reclaimed areas will be recontoured to the contour existing prior to initial construction or a contour that blends in distinguishably with the surrounding landscape. Topsoil that was spread over the interim reclamation areas will be stockpiled prior to recontouring. The topsoil will be redistributed evenly over the entire disturbed site to ensure successful revegetation.
- After all the disturbed areas have been properly prepared; the areas will be seeded with the proper BLM seed mixture (BLM #2), free of noxious weeds.

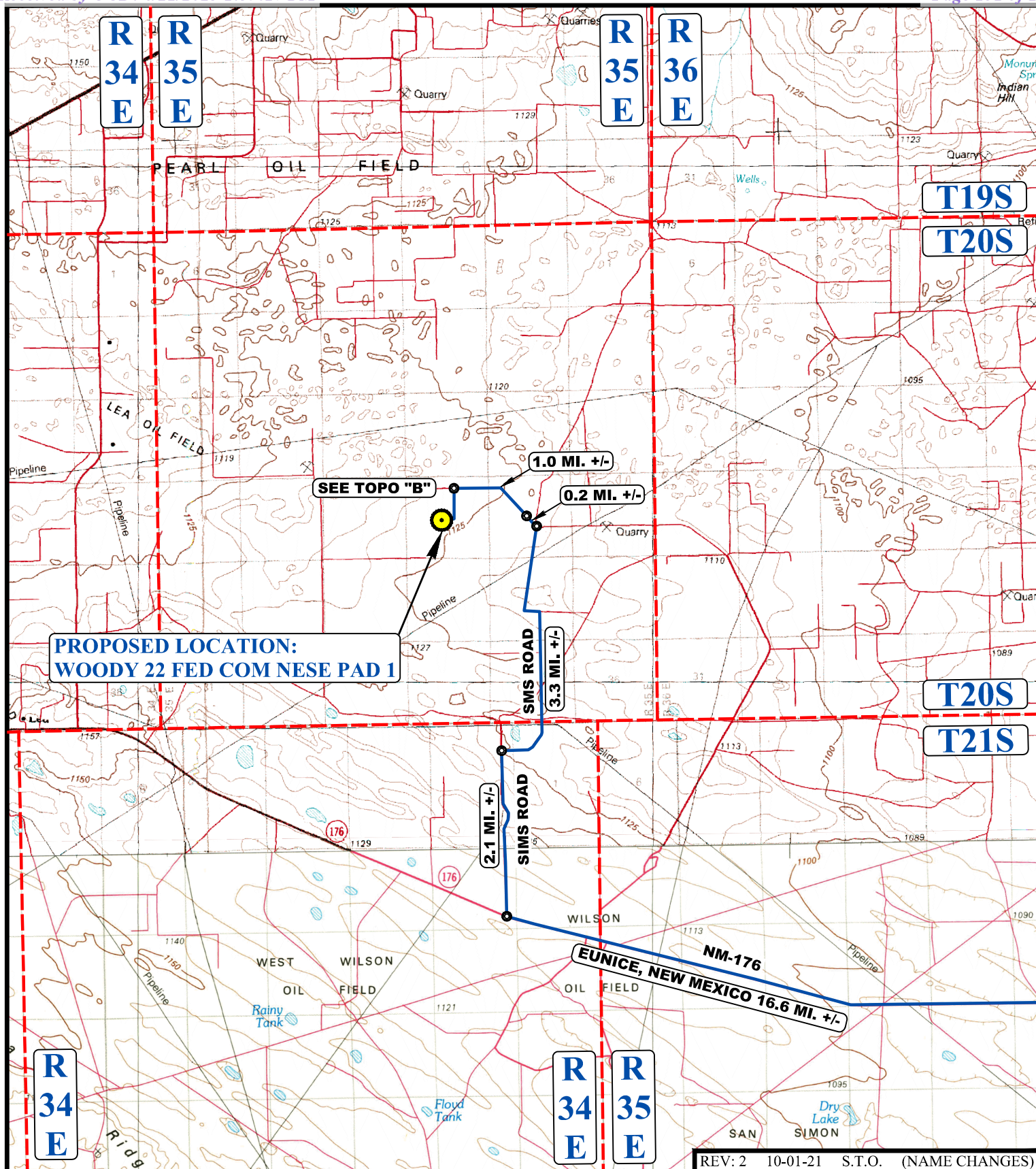
- Proper erosion control methods will be used on the entire area to control erosion, runoff and siltation of the surrounding areas.

SURFACE OWNERSHIP

- Well pad and all other infrastructure is on private surface.

OTHER INFORMATION

- On-site performed by BLM NRS McKenna Ryder and by Jim Rutley, Cassie Brooks, and Matias Telles.
- Erosion / Drainage: Drainage control system shall be constructed on the entire length of road using any of the following: ditches, side hill out-sloping and in-sloping, lead-off ditched, culvert installation, or low water crossings.
- Enclosure fencing will be installed around open cellar to prevent livestock or large wildlife from being trapped after installation, or low water crossings.
- Enclosure fencing will be installed around open cellar to prevent livestock or large wildlife from being trapped after installation. Fencing will remain in place while no activity is present and until backfilling takes place.
- Terrain: Landscape is flat
- Soil: Sandy loam
- Vegetation: Vegetation present in surrounding area includes mesquite, shrubs, and grass (needle-grass, burro grass, dropseed).
- Wildlife: No wildlife was observed but there were some empty raptor nests that will be reevaluated prior to construction. Per Cassie Brooks, the nests can be knocked down if still empty at the time of construction. If scheduled between March 1st and June 15th, this location will require a Lesser Prairie Chicken Exception.
- Surface Water: No surface water concerns.
- Cave Karst: Low Karst area with no cave or visual signs of caves found.
- Watershed Protection: The entire perimeter of the well pad will be bermed to prevent oil, salt and other chemical contaminants from leaving the well pad.

**LEGEND:**

PROPOSED LOCATION

**CENTENNIAL RESOURCE PRODUCTION, LLC**

WOODY 22 FED COM NESE PAD 1
NE 1/4 SE 1/4, SECTION 22, T20S, R35E, N.M.P.M.
LEA COUNTY, NEW MEXICO

SURVEYED BY	B.B., M.D.	11-20-20	SCALE
DRAWN BY	Z.T.	12-01-20	1 : 100,000
ACCESS ROAD MAP			TOPO A



UELS, LLC
 Corporate Office * 85 South 200 East
 Vernal, UT 84078 * (435) 789-1017

BEGINNING AT THE JUNCTION OF MAIN ST. & NM-176 IN EUNICE, NEW MEXICO PROCEED IN A WESTERLY, THEN NORTHWESTERLY, THEN WESTERLY, THEN NORTHWESTERLY, DIRECTION ALONG NM-176 APPROXIMATELY 16.6 MILES TO THE JUNCTION OF THIS ROAD AND SIMS ROAD TO THE NORTH; TURN RIGHT AND PROCEED IN A NORTHERLY DIRECTION APPROXIMATELY 2.1 MILES TO THE JUNCTION OF THIS ROAD AND SMS ROAD TO THE EAST; TURN RIGHT AND PROCEED IN AN EASTERLY, THEN NORTHEASTERLY, THEN NORTHERLY, THEN WESTERLY, THEN NORTHEASTERLY DIRECTION APPROXIMATELY 3.3 MILES TO THE JUNCTION OF THIS ROAD AND AN EXISTING ROAD TO THE NORTHWEST; TURN LEFT AND PROCEED IN A NORTHWESTERLY DIRECTION APPROXIMATELY 0.2 MILES TO THE JUNCTION OF THIS ROAD AND AN EXISTING ROAD TO THE NORTHWEST; CONTINUE IN A NORTHWESTERLY, THEN WESTERLY DIRECTION APPROXIMATELY 1.0 MILES TO THE JUNCTION OF THIS ROAD AND AN EXISTING ROAD TO THE SOUTH; TURN LEFT AND PROCEED IN A SOUTHERLY DIRECTION APPROXIMATELY 0.4 MILES TO THE BEGINNING OF THE PROPOSED ACCESS ROAD TO THE EAST; FOLLOW ROAD FLAGS IN AN EASTERLY DIRECTION APPROXIMATELY 661' TO THE PROPOSED LOCATION.

TOTAL DISTANCE FROM EUNICE, NEW MEXICO TO THE PROPOSED WELL LOCATION IS APPROXIMATELY 23.7 MILES.

REV: 2 10-01-21 S.T.O. (NAME CHANGES)

CENTENNIAL RESOURCE PRODUCTION, LLC

**WOODY 22 FED COM NESE PAD 1
NE 1/4 SE 1/4, SECTION 22, T20S, R35E, N.M.P.M.
LEA COUNTY, NEW MEXICO**

UELS, LLC

Corporate Office * 85 South 200 East
Vernal, UT 84078 * (435) 789-1017

SURVEYED BY	B.B., M.D.	11-20-20	
DRAWN BY	Z.T.	12-01-20	
ROAD DESCRIPTION			



T20S**EUNICE, NEW MEXICO 23.2 MI. +/-****S&S INC****22****T20S R35E****0.4 MI. +/-****PROPOSED ACCESS 661' +/-****PROPOSED LOCATION:
WOODY 22 FED COM NESE PAD 1****R
35
E**

REV: 2 10-01-21 S.T.O. (NAME CHANGES)

NOTE: PARCEL DATA SHOWN HAS BEEN OBTAINED FROM VARIOUS SOURCES AND SHOULD BE USED FOR MAPPING, GRAPHIC AND PLANNING PURPOSES ONLY. NO WARRANTY IS MADE BY UINTAH ENGINEERING AND LAND SURVEYING (UELS) FOR ACCURACY OF THE PARCEL DATA.

LEGEND:

———— EXISTING ROAD
 - - - - - PROPOSED ROAD

**CENTENNIAL RESOURCE PRODUCTION, LLC**

WOODY 22 FED COM NESE PAD 1
NE 1/4 SE 1/4, SECTION 22, T20S, R35E, N.M.P.M.
LEA COUNTY, NEW MEXICO

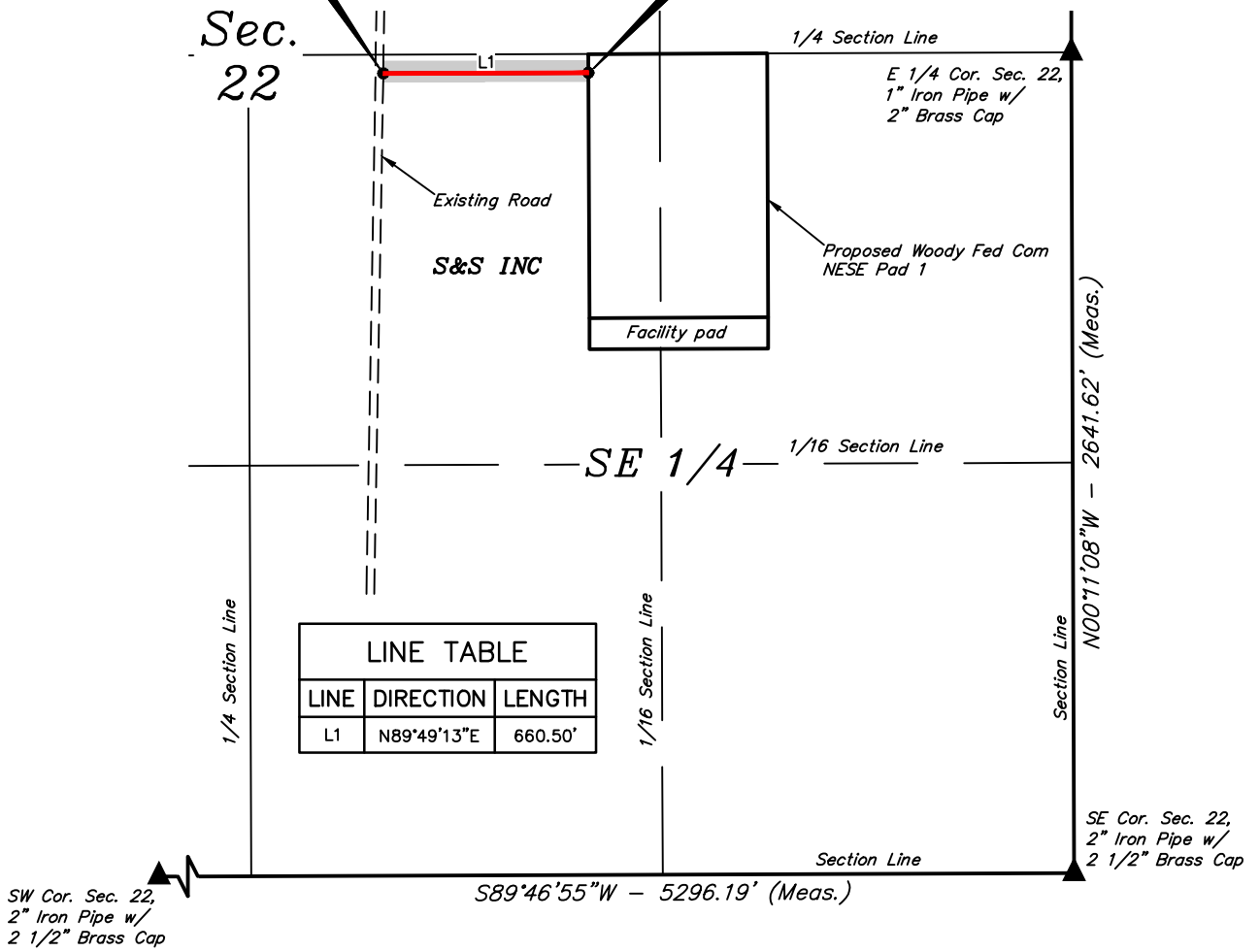
SURVEYED BY	B.B., M.D.	11-20-20	SCALE
DRAWN BY	Z.T.	12-01-20	1 : 12,000
ACCESS ROAD MAP			TOPO B



UELS, LLC
 Corporate Office * 85 South 200 East
 Vernal, UT 84078 * (435) 789-1017

POINT OF BEGINNING
(At Edge of Existing Road)

POINT OF TERMINATION
(At Edge of Proposed Well Pad)



ROAD RIGHT-OF-WAY DESCRIPTION

A 65' WIDE RIGHT-OF-WAY 27.5' ON THE RIGHT SIDE AND 37.5' ON THE LEFT SIDE FOLLOWING DESCRIBED CENTERLINE.

COMMENCING AT THE SOUTHEAST CORNER OF SECTION 22, T20S, R35E, N.M.P.M.; THENCE N00°11'08"W 2641.62' ALONG THE EAST LINE OF THE SE 1/4 OF SAID SECTION 22 TO THE EAST 1/4 CORNER OF SAID SECTION 22; THENCE S88°15'33"W 2215.85' TO A POINT IN THE NW 1/4 SE 1/4 OF SAID SECTION 22 AND THE POINT OF BEGINNING; THENCE N89°49'13"E 660.50' TO A POINT IN THE NW 1/4 SE 1/4 OF SAID SECTION 22 AND THE POINT OF TERMINATION, WHICH BEARS S87°35'48"W 1555.70' FROM THE EAST 1/4 CORNER OF SAID SECTION 22. THE SIDE LINES OF SAID DESCRIBED RIGHT-OF-WAY BEING SHORTENED OR ELONGATED TO MEET THE GRANTOR'S PROPERTY LINES. CONTAINS 0.986 ACRES MORE OR LESS.

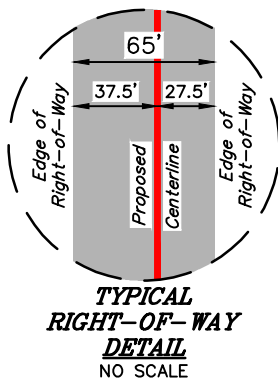
POINT OF BEGINNING BEARS S88°15'33"W 2215.85' FROM THE EAST 1/4 CORNER OF SECTION 22, T20S, R35E, N.M.P.M.

POINT OF TERMINATION BEARS S87°35'48"W 1555.70' FROM THE EAST 1/4 CORNER OF SECTION 22, T20S, R35E, N.M.P.M.

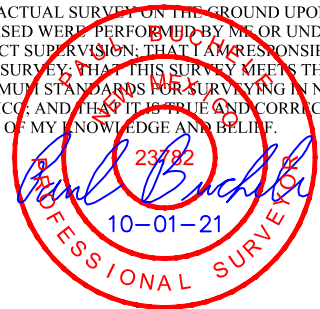


ACREAGE / LENGTH TABLE		
FEET	RODS	ACRES
660.50	40.03	0.986

▲ = SECTION CORNERS LOCATED.



CERTIFICATE
THIS IS TO CERTIFY THAT THIS EASEMENT PLAT AND THE ACTUAL SURVEY ON THE GROUND UPON WHICH IT IS BASED WERE PERFORMED BY ME OR UNDER MY DIRECT SUPERVISION; THAT I AM RESPONSIBLE FOR THIS SURVEY; THAT THIS SURVEY MEETS THE MINIMUM STANDARDS FOR SURVEYING IN NEW MEXICO; AND THAT IT IS TRUE AND CORRECT TO THE BEST OF MY KNOWLEDGE AND BELIEF.



REV: 2 10-01-21 S.T.O. (NAME CHANGE)

- NOTES:
- The maximum grade of existing ground for the proposed access road is ±1.28%.
 - Basis of Bearings is a Transverse Mercator Projection with a Central Meridian of 103°53'00" (NAD 83)



UELS, LLC
Corporate Office * 85 South 200 East
Vernal, UT 84078 * (435) 789-1017

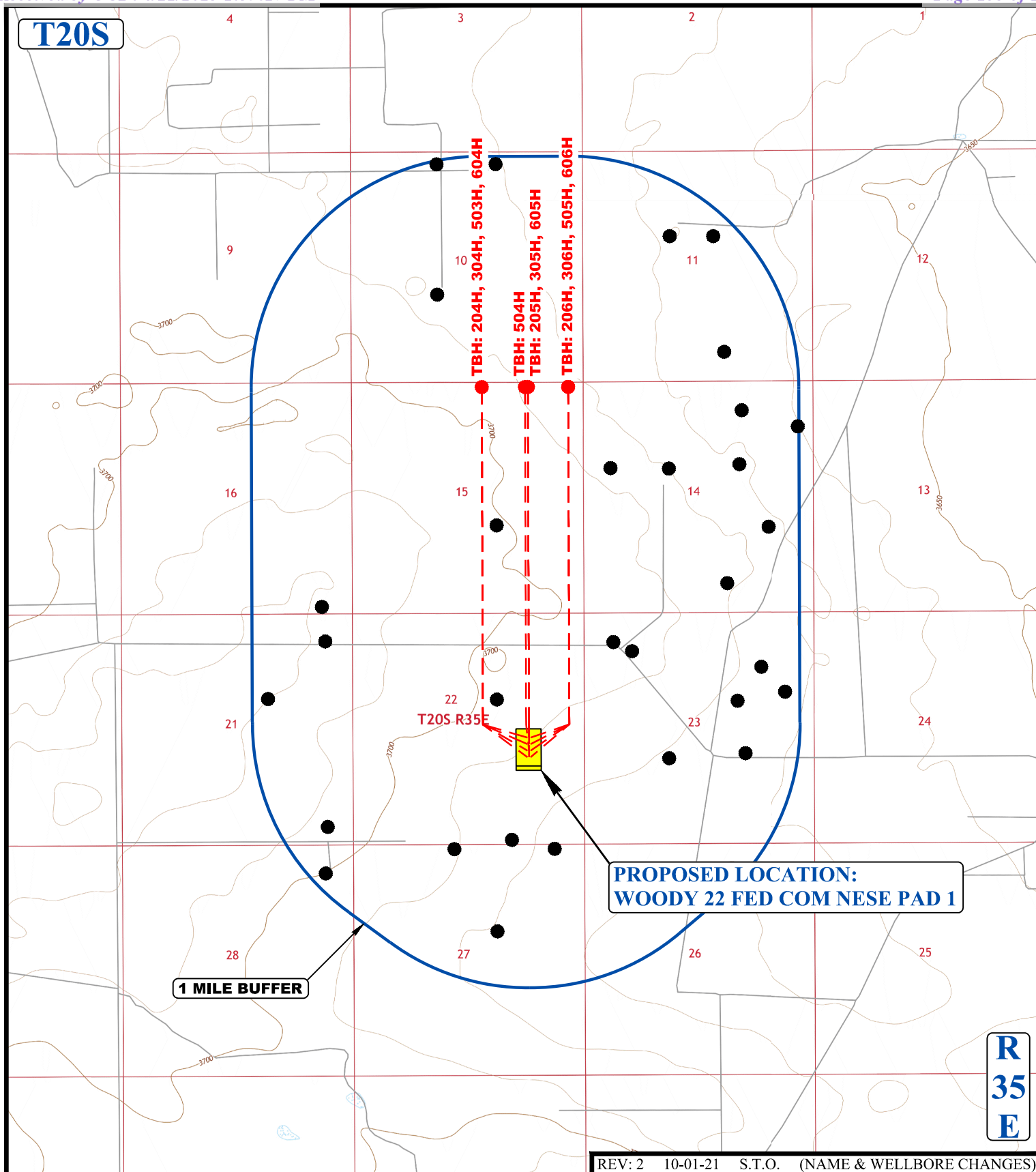


CENTENNIAL RESOURCE PRODUCTION LLC

WOODY 22 FED COM NESE PAD 1
ON S & S INC LANDS IN
SECTION 22, T20S, R35E, N.M.P.M.
LEA COUNTY, NEW MEXICO

SURVEYED BY	B.B., M.D.	11-20-20	SCALE
DRAWN BY	L.K.	11-24-20	1" = 600'
FILE	C-7279-A		

ACCESS ROAD R-O-W



REV: 2 10-01-21 S.T.O. (NAME & WELLBORE CHANGES)

LEGEND:

● EXISTING WELLS

**CENTENNIAL RESOURCE PRODUCTION, LLC**

WOODY 22 FED COM NESE PAD 1
 NE 1/4 SE 1/4, SECTION 22, T20S, R35E, N.M.P.M.
 LEA COUNTY, NEW MEXICO

SURVEYED BY	B.B., M.D.	11-20-20	SCALE
DRAWN BY	Z.T.	12-01-20	1 : 36,000
WELL PROXIMITY MAP			TOPO C



UELS, LLC
 Corporate Office * 85 South 200 East
 Vernal, UT 84078 * (435) 789-1017

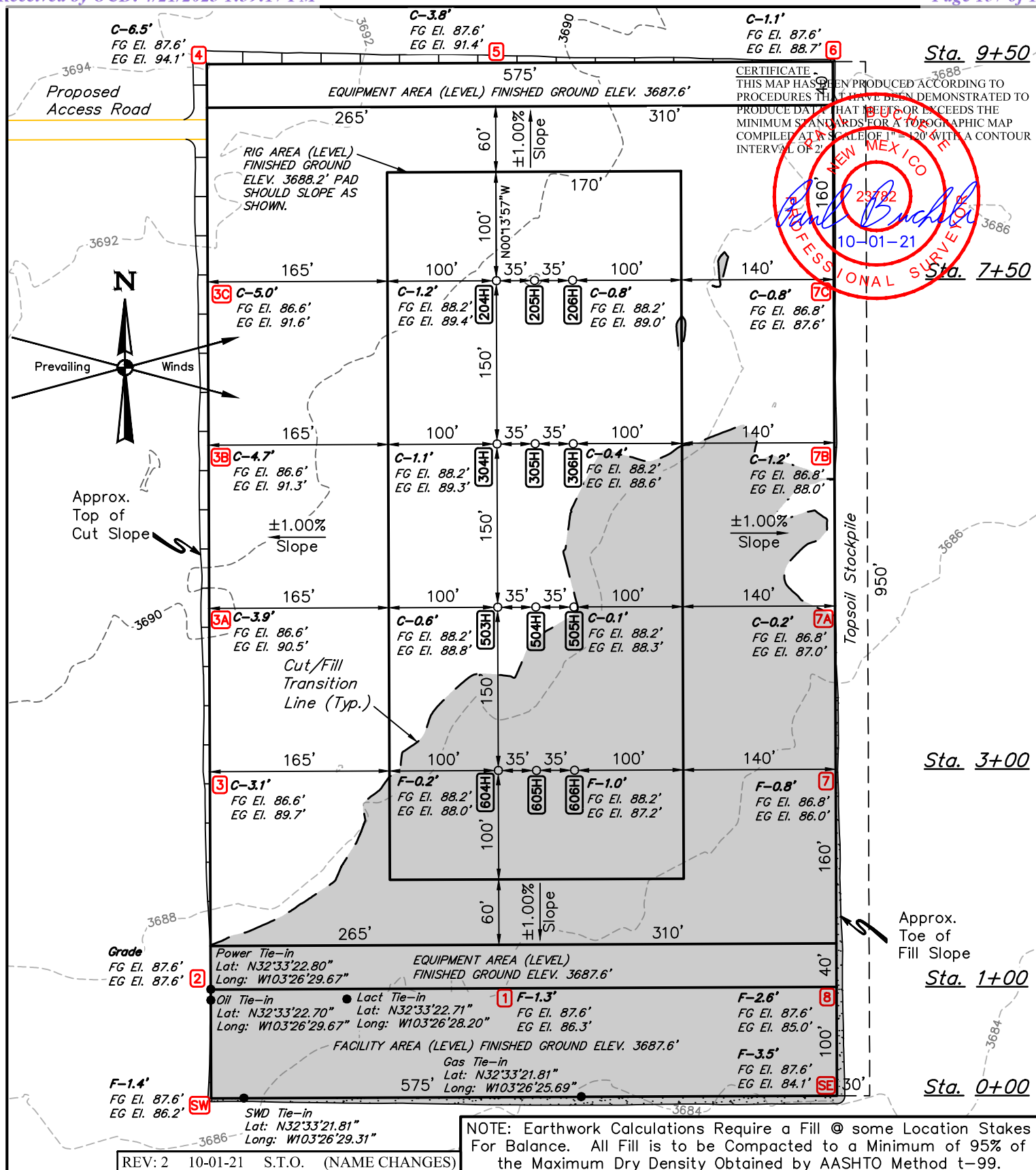
WOODY 22 FED COM NESE PAD 1

SUPPLEMENTAL OIL & GAS SPREADSHEET TO TOPO "C"

DRAWN BY: Z.T. 12-14-20

REV: 2 S.T.O. 10-01-21 (NAME CHANGE)

OBJECTID	API	OPERATOR	WELL NAME	WELL TYPE	WELL STATUS	SECTION	TWP	RNG	UNIT LETTER	NAD 83 LATITUDE	NAD 83 LONGITUDE
12379	30-025-03345	XERIC OIL & GAS CORP	SOUTH PEARL QUEEN UNIT #020	Oil	Plugged (site released)	10	20S	35E	C	32.5940800	-103.4473500
13754	30-025-03346	PRE-ONGARD WELL OPERATOR	PRE-ONGARD WELL #001	Oil	Plugged (site released)	10	20S	35E	K	32.5858900	-103.4473300
16481	30-025-20042	PRE-ONGARD WELL OPERATOR	PRE-ONGARD WELL #010	Oil	Plugged (site released)	10	20S	35E	B	32.5940700	-103.4429600
23190	30-025-03347	PRE-ONGARD WELL OPERATOR	PRE-ONGARD WELL #001	Oil	Plugged (site released)	11	20S	35E	F	32.5895300	-103.4301000
26832	30-025-29203	XOG OPERATING LLC	JORDAN B #002	Oil	Plugged (site released)	11	20S	35E	G	32.5895300	-103.4268600
27522	30-025-29020	BLUE RUBY OPERATING LLC	JORDAN B #001	Gas	Active	11	20S	35E	O	32.5822600	-103.4257700
20562	30-025-33102	POGO PRODUCING CO	NEVER READY 14 FEDERAL #001	Oil	Plugged (site released)	14	20S	35E	E	32.5749900	-103.4343700
22872	30-025-26620	DEVON ENERGY PRODUCTION COMPANY LP	FEDERAL AG COM #001	Gas	Plugged (site released)	14	20S	35E	F	32.5750000	-103.4300800
23062	30-025-37408	OXY USA INC	NEVER READY 14 FEDERAL #002	Oil	New	14	20S	35E	C	32.5777200	-103.4290200
27553	30-025-35153	CHESAPEAKE OPERATING INC.	NEUHAUS 14 FEDERAL #003	Gas	Plugged (site released)	14	20S	35E	O	32.5677300	-103.4257700
27589	30-025-36353	CHEVRON U S A INC	NEUHAUS 14 FEDERAL #004	Oil	Plugged (site released)	14	20S	35E	G	32.5750000	-103.4247000
27734	30-025-31970	CHEVRON U S A INC	NEUHAUS 14 FEDERAL #002	Oil	Plugged (site released)	14	20S	35E	B	32.5786300	-103.4247000
32681	30-025-37351	CHEVRON U S A INC	NEUHAUS 14 FEDERAL #005	Gas	Active	14	20S	35E	A	32.5774600	-103.4204100
68450	30-025-31768	M BRAD BENNETT INC	NEUHAUS 14 FEDERAL #001	Gas	Plugged (site released)	14	20S	35E	I	32.5713700	-103.4225500
17449	30-025-27230	PRE-ONGARD WELL OPERATOR	PRE-ONGARD WELL #001	Oil	Plugged (site released)	15	20S	35E	J	32.5713600	-103.4429400
6207	30-025-41743	EOG Y RESOURCES INC.	TOMATO BVO STATE #001H	Oil	Plugged (site released)	16	20S	35E	P	32.5664700	-103.4558600
5454	30-025-27395	PRE-ONGARD WELL OPERATOR	PRE-ONGARD WELL #001	Oil	Plugged (site released)	21	20S	35E	G	32.5604800	-103.4601300
6477	30-025-03355	PRE-ONGARD WELL OPERATOR	PRE-ONGARD WELL #001	Oil	Plugged (site released)	21	20S	35E	A	32.5641100	-103.4558500
13168	30-025-44520	MATADOR PRODUCTION COMPANY	UNCLE CHES 21 16 FEDERAL COM #128H	Oil	Active	21	20S	35E	P	32.5525500	-103.4555900
323023	30-025-47340	MATADOR PRODUCTION COMPANY	UNCLE CHES 21 16 FEDERAL COM #127H	Oil	Active	21	20S	35E	P	32.5525800	-103.4556800
17185	30-025-27061	DEVON ENERGY OPERATING COMPANY LP	WATKINS A GAS COM #001	Oil	Plugged (site released)	22	20S	35E	G	32.5604700	-103.4429300
20781	30-025-03356	PRE-ONGARD WELL OPERATOR	PRE-ONGARD WELL #001	Oil	Plugged (site released)	23	20S	35E	D	32.5640900	-103.4343600
23656	30-025-27062	DEVON ENERGY PRODUCTION COMPANY LP	WATKINS B GAS COM #001	Gas	Active	23	20S	35E	K	32.5568400	-103.4300800
27465	30-025-27960	BTA OIL PRODUCERS LLC	BYERS 8605 JV-P #002	Salt Water Disposal	Active	23	20S	35E	G	32.5604700	-103.4251100
30696	30-025-39153	MEWBOURNE OIL CO	UPLAND 23 FEDERAL COM #001	Gas	Active	23	20S	35E	D	32.5635200	-103.4328500
32316	30-025-29773	BTA OIL PRODUCERS LLC	BYERS 8605 JV-P #001	Gas	Active	23	20S	35E	H	32.5608900	-103.4214800
33037	30-025-36460	ARMSTRONG ENERGY CORP	BYERS #001	Gas	Plugged (site released)	23	20S	35E	J	32.5571700	-103.4245200
70376	30-025-38107	ARMSTRONG ENERGY CORP	BYERS #002	Gas	Plugged (site released)	23	20S	35E	A	32.5624000	-103.4233200
15114	30-025-40517	CENTENNIAL RESOURCE PRODUCTION LLC	MANGO BRM STATE #001H	Oil	Active	27	20S	35E	C	32.5511200	-103.4461800
17573	30-025-27726	PRE-ONGARD WELL OPERATOR	PRE-ONGARD WELL #001	Oil	Plugged (site released)	27	20S	35E	G	32.5459500	-103.4429200
18949	30-025-40518	CENTENNIAL RESOURCE PRODUCTION LLC	TANGERINE BRT STATE #001H	Oil	Active	27	20S	35E	A	32.5511200	-103.4386400
5963	30-025-03363	PRE-ONGARD WELL OPERATOR	PRE-ONGARD WELL #001	Oil	Plugged (site released)	28	20S	35E	A	32.5495800	-103.4558200

**NOTES:**

- Contours shown at 2' intervals.
- Cut/Fill slopes 2:1 (Typ.)
- Underground utilities shown on this sheet are for visualization purposes only, actual locations to be determined prior to construction.
- Basis of Bearings is a Transverse Mercator Projection with a Central Meridian of W103°53'00" (NAD 83)

CENTENNIAL RESOURCE PRODUCTION, LLC

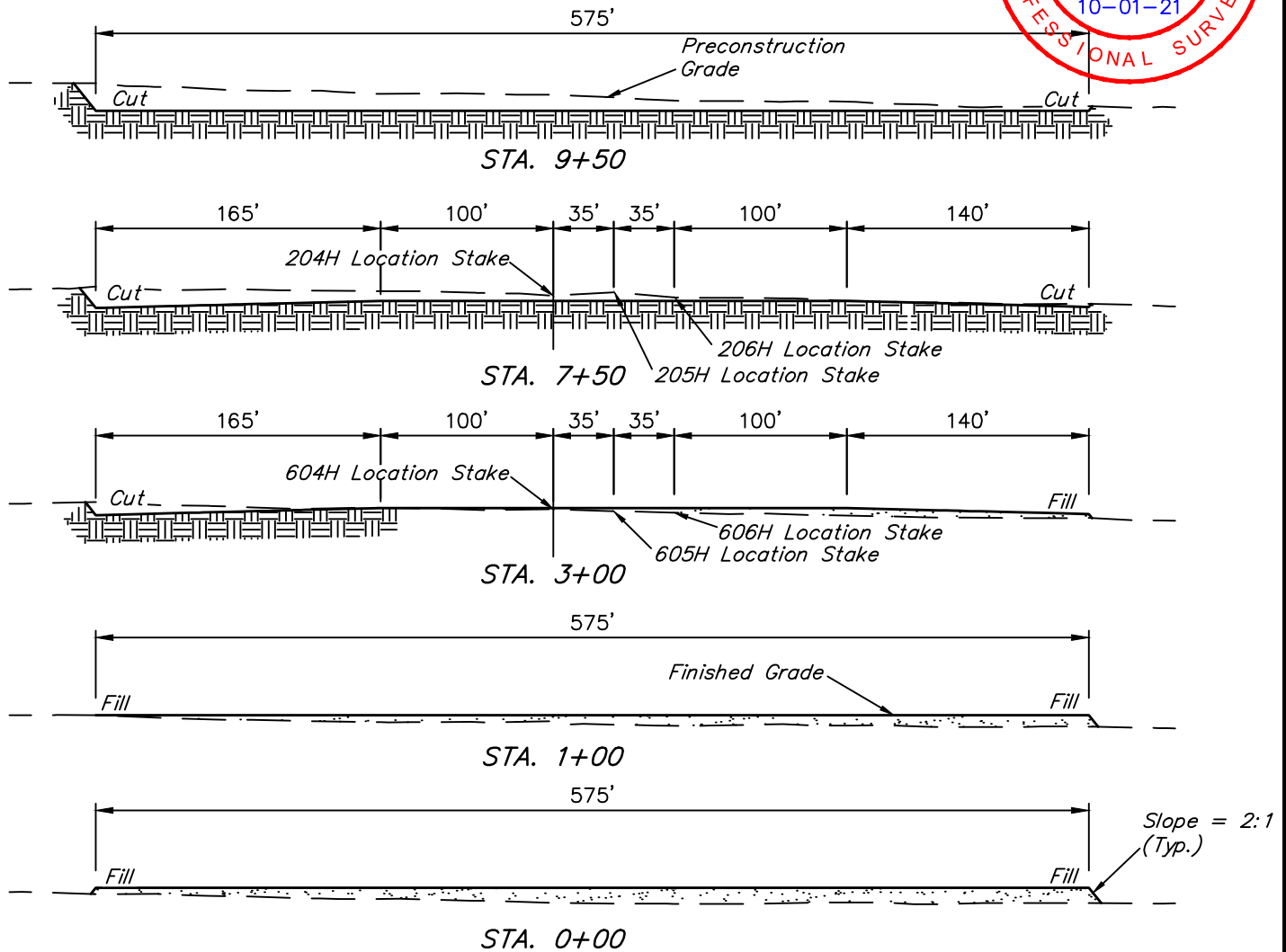

WOODY 22 FED COM NESE PAD 1
NE 1/4 SE 1/4, SECTION 22, T20S, R35E, N.M.P.M.
LEA COUNTY, NEW MEXICO

SURVEYED BY	B.B., M.D.	11-20-20	SCALE
DRAWN BY	D.J.S.	12-14-20	1" = 120'
LOCATION LAYOUT		FIGURE #1	



UELS, LLC
 Corporate Office * 85 South 200 East
 Vernal, UT 84078 * (435) 789-1017

X-Section
Scale
1" = 100'



APPROXIMATE EARTHWORK QUANTITIES	
(4") TOPSOIL STRIPPING	6,940 Cu. Yds.
REMAINING LOCATION	16,720 Cu. Yds.
TOTAL CUT	23,660 Cu. Yds.
FILL	16,720 Cu. Yds.
EXCESS MATERIAL	6,940 Cu. Yds.
TOPSOIL	6,940 Cu. Yds.
EXCESS UNBALANCE (After Interim Rehabilitation)	0 Cu. Yds.

APPROXIMATE SURFACE DISTURBANCE AREAS		
	DISTANCE	ACRES
WELL SITE DISTURBANCE	NA	±13.509
65' WIDE ACCESS ROAD R-O-W DISTURBANCE	±660.50'	±0.986
TOTAL SURFACE USE AREA		±14.495

REV: 2 10-01-21 S.T.O. (NAME CHANGES)

NOTES:

- Fill quantity includes 5% for compaction.
- Cut/Fill Slopes 2:1 (Typ.)

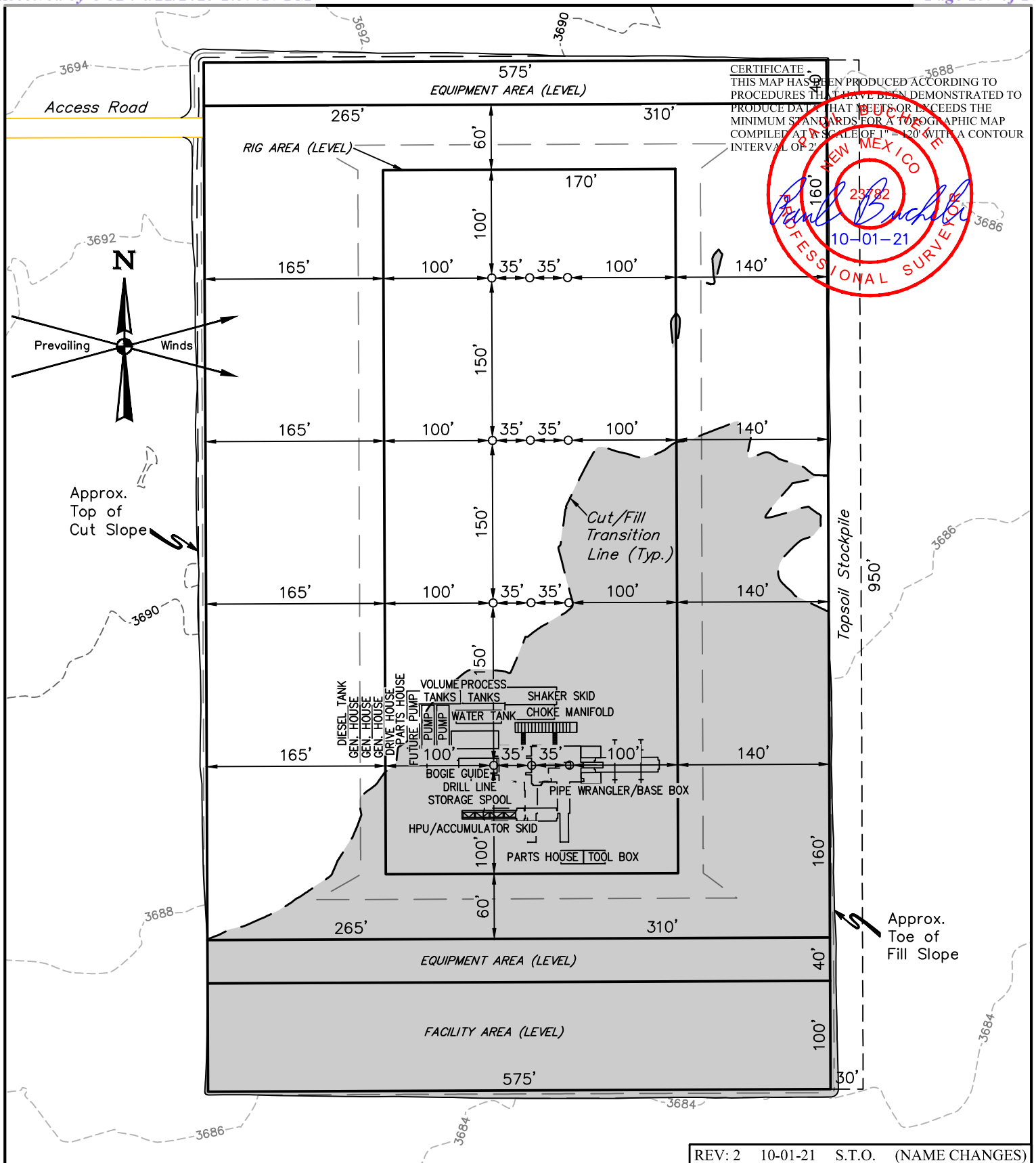
CENTENNIAL RESOURCE PRODUCTION, LLC

WOODY 22 FED COM NESE PAD 1
NE 1/4 SE 1/4, SECTION 22, T20S, R35E, N.M.P.M.
LEA COUNTY, NEW MEXICO



UELS, LLC
 Corporate Office * 85 South 200 East
 Vernal, UT 84078 * (435) 789-1017

SURVEYED BY	B.B., M.D.	11-20-20	SCALE
DRAWN BY	D.J.S.	12-14-20	AS SHOWN
TYPICAL CROSS SECTIONS		FIGURE #2	

**NOTES:**

- Contours shown at 2' intervals.
- May have different number of Pump Houses and Combination Buildings.

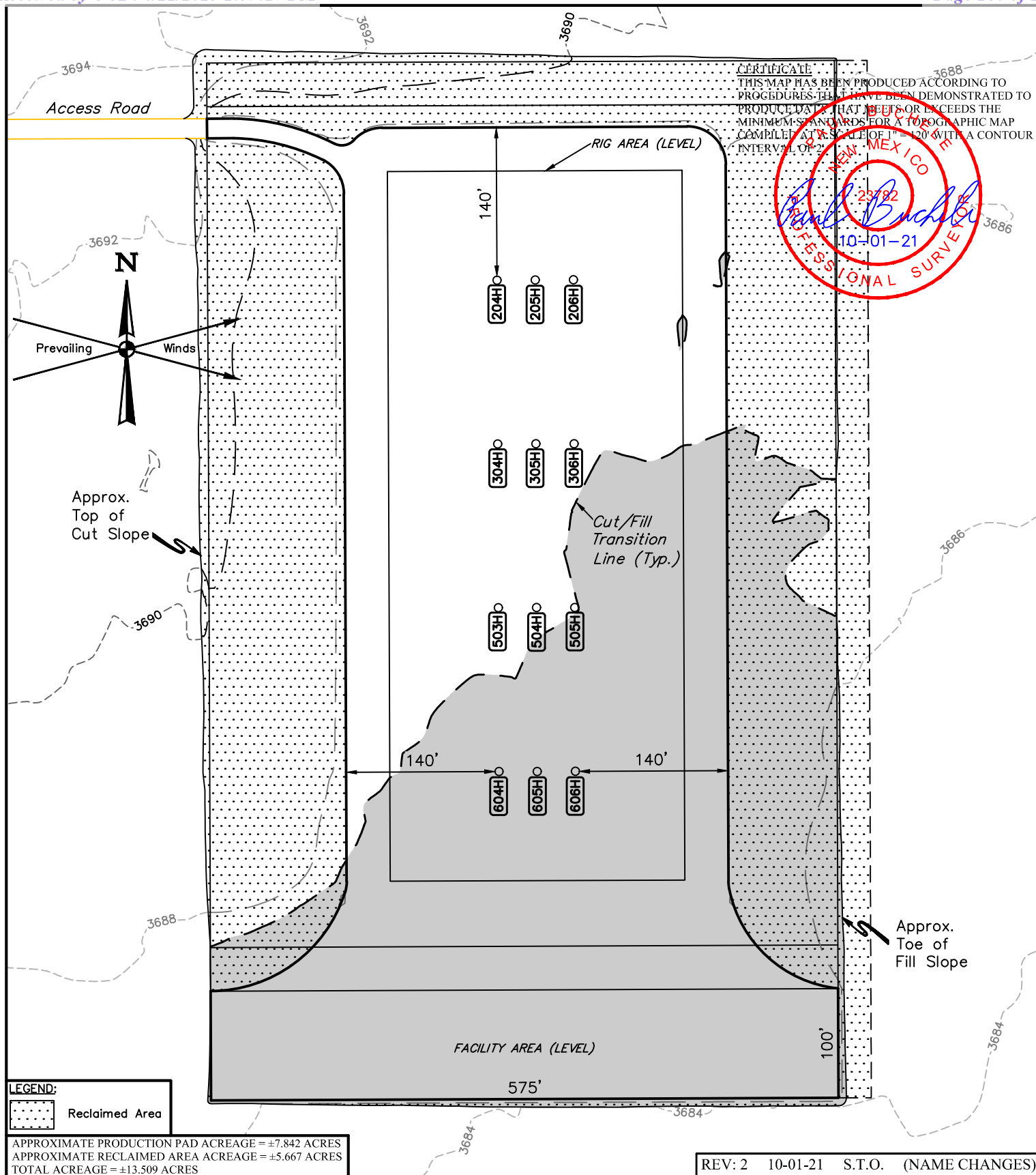
CENTENNIAL RESOURCE PRODUCTION, LLC

WOODY 22 FED COM NESE PAD 1
NE 1/4 SE 1/4, SECTION 22, T20S, R35E, N.M.P.M.
LEA COUNTY, NEW MEXICO



UELS, LLC
Corporate Office * 85 South 200 East
Vernal, UT 84078 * (435) 789-1017

SURVEYED BY	B.B., M.D.	11-20-20	SCALE
DRAWN BY	D.J.S.	12-14-20	1" = 120'
TYPICAL RIG LAYOUT			FIGURE #3

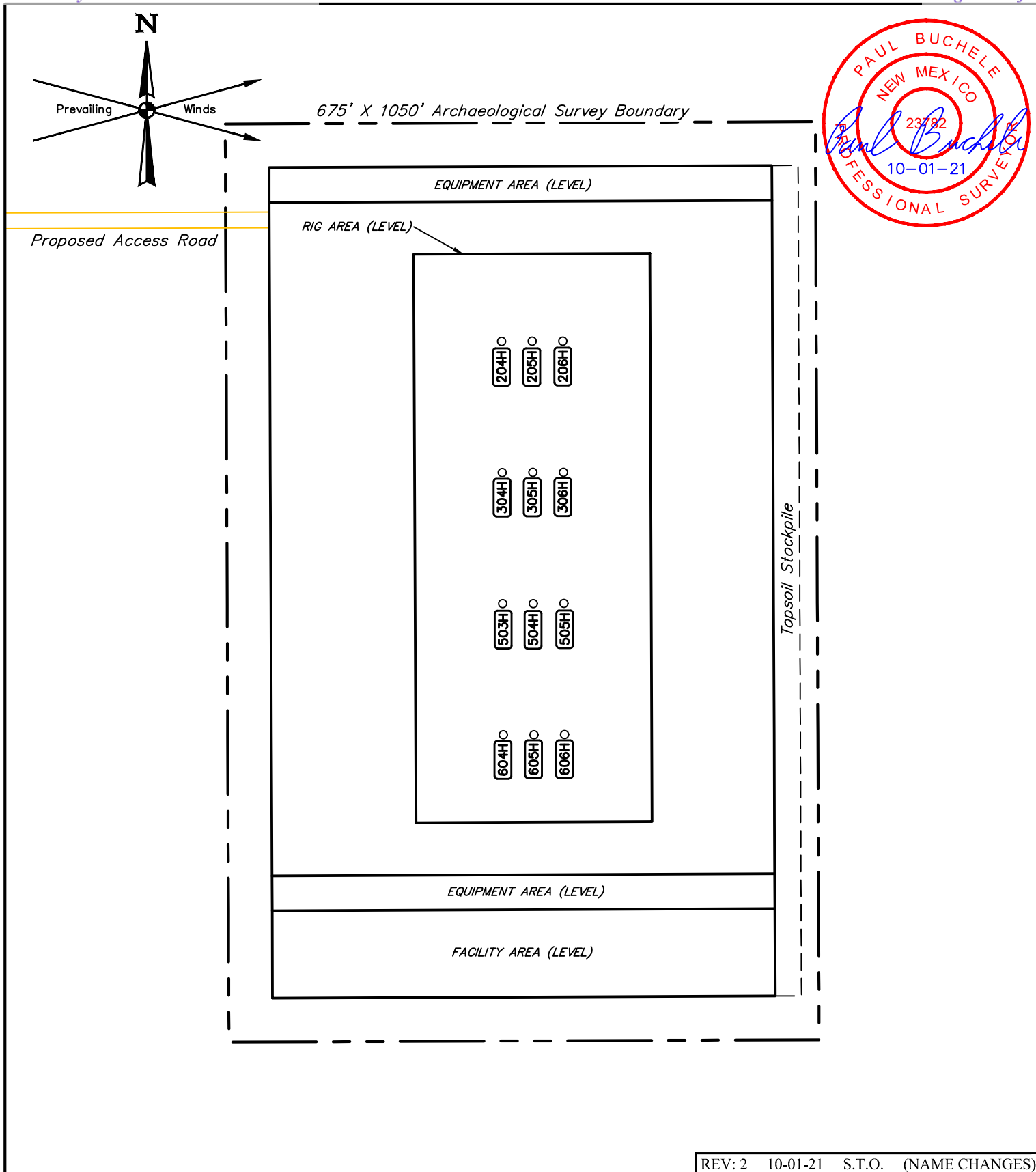
**CENTENNIAL RESOURCE PRODUCTION, LLC**

WOODY 22 FED COM NESE PAD 1
NE 1/4 SE 1/4, SECTION 22, T20S, R35E, N.M.P.M.
LEA COUNTY, NEW MEXICO

SURVEYED BY	B.B., M.D.	11-20-20	SCALE
DRAWN BY	D.J.S.	12-14-20	1" = 120'
RECLAMATION DIAGRAM		FIGURE #4	



UELS, LLC
Corporate Office * 85 South 200 East
Vernal, UT 84078 * (435) 789-1017



REV: 2 10-01-21 S.T.O. (NAME CHANGES)

NOTES:

- Basis of Bearings is a Transverse Mercator Projection with a Central Meridian of W103°53'00" (NAD 83)

CENTENNIAL RESOURCE PRODUCTION, LLC

WOODY 22 FED COM NESE PAD 1
NE 1/4 SE 1/4, SECTION 22, T20S, R35E, N.M.P.M.
LEA COUNTY, NEW MEXICO

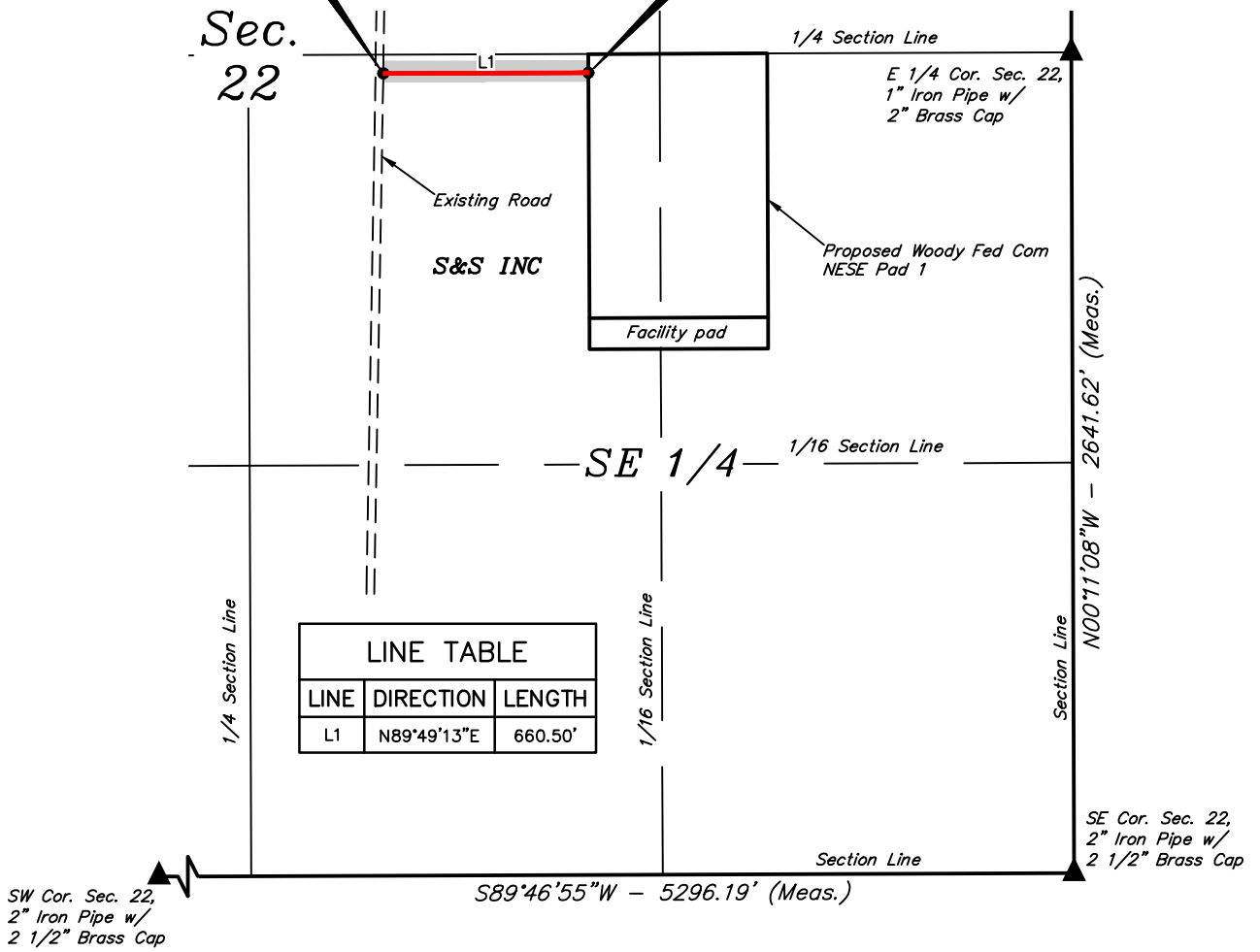


UELS, LLC
 Corporate Office * 85 South 200 East
 Vernal, UT 84078 * (435) 789-1017

SURVEYED BY	B.B., M.D.	11-20-20	SCALE
DRAWN BY	D.J.S.	12-14-20	1" = 150'
ARCHAEOLOGICAL SURVEY BOUNDARY			FIGURE #5

POINT OF BEGINNING
(At Edge of Existing Road)

POINT OF TERMINATION
(At Edge of Proposed Well Pad)



ROAD RIGHT-OF-WAY DESCRIPTION

A 65' WIDE RIGHT-OF-WAY 27.5' ON THE RIGHT SIDE AND 37.5' ON THE LEFT SIDE FOLLOWING DESCRIBED CENTERLINE.

COMMENCING AT THE SOUTHEAST CORNER OF SECTION 22, T20S, R35E, N.M.P.M.; THENCE N00°11'08"W 2641.62' ALONG THE EAST LINE OF THE SE 1/4 OF SAID SECTION 22 TO THE EAST 1/4 CORNER OF SAID SECTION 22; THENCE S88°15'33"W 2215.85' TO A POINT IN THE NW 1/4 SE 1/4 OF SAID SECTION 22 AND THE POINT OF BEGINNING; THENCE N89°49'13"E 660.50' TO A POINT IN THE NW 1/4 SE 1/4 OF SAID SECTION 22 AND THE POINT OF TERMINATION, WHICH BEARS S87°35'48"W 1555.70' FROM THE EAST 1/4 CORNER OF SAID SECTION 22. THE SIDE LINES OF SAID DESCRIBED RIGHT-OF-WAY BEING SHORTENED OR ELONGATED TO MEET THE GRANTOR'S PROPERTY LINES. CONTAINS 0.986 ACRES MORE OR LESS.

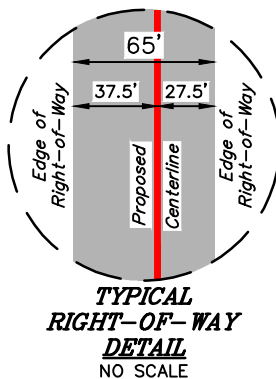
POINT OF BEGINNING BEARS S88°15'33"W 2215.85' FROM THE EAST 1/4 CORNER OF SECTION 22, T20S, R35E, N.M.P.M.

POINT OF TERMINATION BEARS S87°35'48"W 1555.70' FROM THE EAST 1/4 CORNER OF SECTION 22, T20S, R35E, N.M.P.M.



ACREAGE / LENGTH TABLE		
FEET	RODS	ACRES
660.50	40.03	0.986

▲ = SECTION CORNERS LOCATED.



CERTIFICATE
THIS IS TO CERTIFY THAT THIS EASEMENT PLAT AND THE ACTUAL SURVEY ON THE GROUND UPON WHICH IT IS BASED WERE PERFORMED BY ME OR UNDER MY DIRECT SUPERVISION; THAT I AM RESPONSIBLE FOR THIS SURVEY; THAT THIS SURVEY MEETS THE MINIMUM STANDARDS FOR SURVEYING IN NEW MEXICO; AND THAT IT IS TRUE AND CORRECT TO THE BEST OF MY KNOWLEDGE AND BELIEF.



REV: 2 10-01-21 S.T.O. (NAME CHANGE)

- NOTES:
- The maximum grade of existing ground for the proposed access road is $\pm 1.28\%$.
 - Basis of Bearings is a Transverse Mercator Projection with a Central Meridian of 103°53'00" (NAD 83)



UELS, LLC
Corporate Office * 85 South 200 East
Vernal, UT 84078 * (435) 789-1017

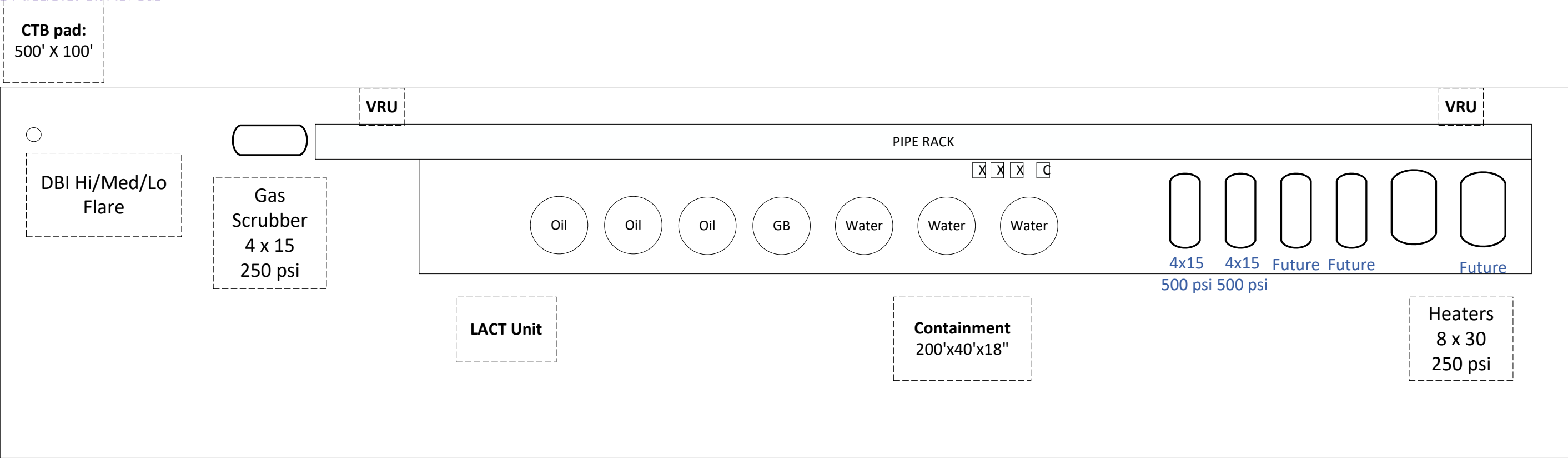


CENTENNIAL RESOURCE PRODUCTION LLC

WOODY 22 FED COM NESE PAD 1
ON S & S INC LANDS IN
SECTION 22, T20S, R35E, N.M.P.M.
LEA COUNTY, NEW MEXICO

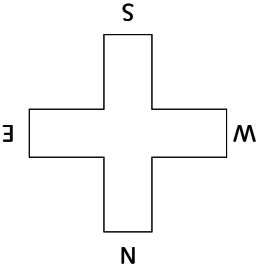
SURVEYED BY	B.B., M.D.	11-20-20	SCALE
DRAWN BY	L.K.	11-24-20	1" = 600'
FILE	C-7279-A		

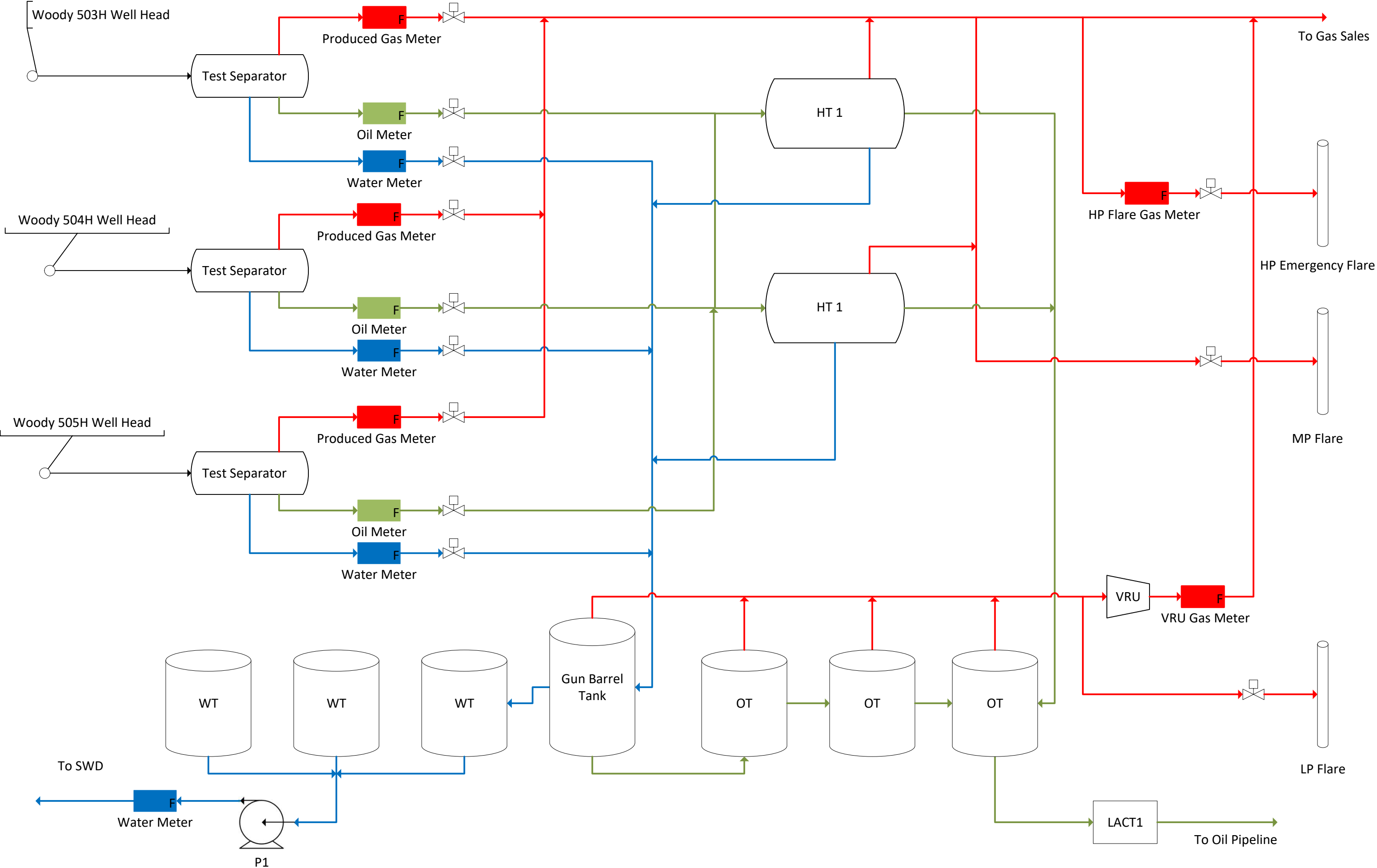
ACCESS ROAD R-O-W

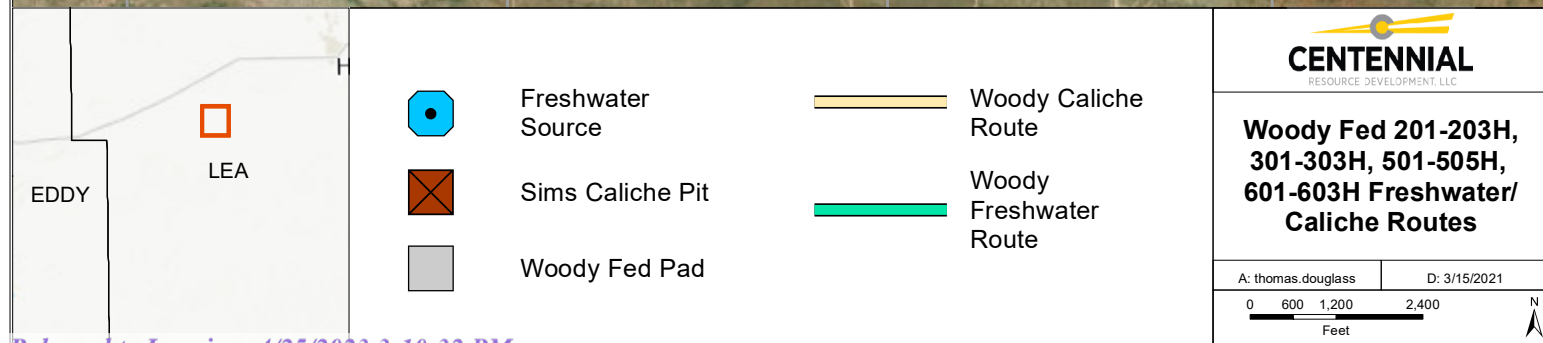


Electrical Loads

- Transfer Pumps: 3 x 30hp
- Circulating Pumps: 1 x 5hp
- Flare Blower: 1 x 7.5hp
- LACT Charge Pump: 1 x 40hp
- LACT Pipeline Pumps: 2 x 60hp
- Tank VRU: 1 x 100hp
- FWKO VRU: 1 x 25hp
- Air Compressor: 10hp









U.S. Department of the Interior
BUREAU OF LAND MANAGEMENT

PWD Data Report

09/22/2022

APD ID: 10400081513

Submission Date: 11/30/2021

Operator Name: CENTENNIAL RESOURCE PRODUCTION LLC

Well Name: WOODY 22 FED COM

Well Number: 504H

Well Type: OIL WELL

Well Work Type: Drill

Section 1 - General

Would you like to address long-term produced water disposal? NO

Section 2 - Lined

Would you like to utilize Lined Pit PWD options? N

Produced Water Disposal (PWD) Location:

PWD surface owner:

PWD disturbance (acres):

Lined pit PWD on or off channel:

Lined pit PWD discharge volume (bbl/day):

Lined pit

Pit liner description:

Pit liner manufacturers

Precipitated solids disposal:

Describe precipitated solids disposal:

Precipitated solids disposal

Lined pit precipitated solids disposal schedule:

Lined pit precipitated solids disposal schedule

Lined pit reclamation description:

Lined pit reclamation

Leak detection system description:

Leak detection system

Operator Name: CENTENNIAL RESOURCE PRODUCTION LLC

Well Name: WOODY 22 FED COM

Well Number: 504H

Lined pit Monitor description:

Lined pit Monitor

Lined pit: do you have a reclamation bond for the pit?

Is the reclamation bond a rider under the BLM bond?

Lined pit bond number:

Lined pit bond amount:

Additional bond information

Section 3 - Unlined

Would you like to utilize Unlined Pit PWD options? N

Produced Water Disposal (PWD) Location:

PWD disturbance (acres):

PWD surface owner:

Unlined pit PWD on or off channel:

Unlined pit PWD discharge volume (bbl/day):

Unlined pit

Precipitated solids disposal:

Describe precipitated solids disposal:

Precipitated solids disposal

Unlined pit precipitated solids disposal schedule:

Unlined pit precipitated solids disposal schedule

Unlined pit reclamation description:

Unlined pit reclamation

Unlined pit Monitor description:

Unlined pit Monitor

Do you propose to put the produced water to beneficial use?

Beneficial use user

Estimated depth of the shallowest aquifer (feet):

Does the produced water have an annual average Total Dissolved Solids (TDS) concentration equal to or less than that of the existing water to be protected?

TDS lab results:

Geologic and hydrologic

State

Unlined Produced Water Pit Estimated

Unlined pit: do you have a reclamation bond for the pit?

Operator Name: CENTENNIAL RESOURCE PRODUCTION LLC

Well Name: WOODY 22 FED COM

Well Number: 504H

Is the reclamation bond a rider under the BLM bond?

Unlined pit bond number:

Unlined pit bond amount:

Additional bond information

Section 4 -

Would you like to utilize Injection PWD options? N

Produced Water Disposal (PWD) Location:

PWD surface owner:

PWD disturbance (acres):

Injection PWD discharge volume (bbl/day):

Injection well mineral owner:

Injection well type:

Injection well number:

Injection well name:

Assigned injection well API number?

Injection well API number:

Injection well new surface disturbance (acres):

Minerals protection information:

Mineral protection

Underground Injection Control (UIC) Permit?

UIC Permit

Section 5 - Surface

Would you like to utilize Surface Discharge PWD options? N

Produced Water Disposal (PWD) Location:

PWD surface owner:

PWD disturbance (acres):

Surface discharge PWD discharge volume (bbl/day):

Surface Discharge NPDES Permit?

Surface Discharge NPDES Permit attachment:

Surface Discharge site facilities information:

Surface discharge site facilities map:

Section 6 -

Would you like to utilize Other PWD options? N

Produced Water Disposal (PWD) Location:

PWD surface owner:

PWD disturbance (acres):

Other PWD discharge volume (bbl/day):

Operator Name: CENTENNIAL RESOURCE PRODUCTION LLC

Well Name: WOODY 22 FED COM

Well Number: 504H

Other PWD type description:

Other PWD type

Have other regulatory requirements been met?

Other regulatory requirements



U.S. Department of the Interior
BUREAU OF LAND MANAGEMENT

Bond Info Data

09/22/2022

APD ID: 10400081513

Submission Date: 11/30/2021

Highlighted data
reflects the most
recent changes
[Show Final Text](#)

Operator Name: CENTENNIAL RESOURCE PRODUCTION LLC

Well Name: WOODY 22 FED COM

Well Number: 504H

Well Type: OIL WELL

Well Work Type: Drill

Bond

Federal/Indian APD: FED

BLM Bond number: NMB001841

BIA Bond number:

Do you have a reclamation bond? NO

Is the reclamation bond a rider under the BLM bond?

Is the reclamation bond BLM or Forest Service?

BLM reclamation bond number:

Forest Service reclamation bond number:

Forest Service reclamation bond

Reclamation bond number:

Reclamation bond amount:

Reclamation bond rider amount:

Additional reclamation bond information

☐ AMENDED REPORT

LINE TABLE		
LINE	DIRECTION	LENGTH
L1	S89°53'46"W	2653.33'
L2	N06°26'50"W	603.52'
L3	N00°11'44"W	1222.19'
L4	N00°11'44"W	1322.19'
L5	N00°11'44"W	2643.24'
L6	N00°11'44"W	2543.72'

State of New Mexico
Energy, Minerals and Natural Resources Department

Submit Electronically
Via E-permitting

Oil Conservation Division
1220 South St. Francis Dr.
Santa Fe, NM 87505

NATURAL GAS MANAGEMENT PLAN

This Natural Gas Management Plan must be submitted with each Application for Permit to Drill (APD) for a new or recompleted well.

Section 1 – Plan Description

Effective May 25, 2021

I. Operator: Permian Resources Operating, LLC **OGRID:** 372165 **Date:** 4 / 11 / 2023

II. Type: ☒ Original ☐ Amendment due to ☐ 19.15.27.9.D(6)(a) NMAC ☐ 19.15.27.9.D(6)(b) NMAC ☐ Other.

If Other, please describe: _____

III. Well(s): Provide the following information for each new or recompleted well or set of wells proposed to be drilled or proposed to be recompleted from a single well pad or connected to a central delivery point.

Well Name	API	ULSTR	Footages	Anticipated Oil BBL/D	Anticipated Gas MCF/D	Anticipated Produced Water BBL/D
Woody 22 Fed Com 503H		I-22-20S-35E	2142FSL&1289FEL	1,150 BBL/D	1,063 MCF/D	5,681 BBL/D
Woody 22 Fed Com 504H		I-22-20S-35E	2142FSL&1254FEL	1,150 BBL/D	1,063 MCF/D	5,681 BBL/D
Woody 22 Fed Com 505H		I-22-20S-35E	2142FSL&1219FEL	1,150 BBL/D	1,063 MCF/D	5,681 BBL/D

IV. Central Delivery Point Name: _____ [See 19.15.27.9(D)(1) NMAC]

V. Anticipated Schedule: Provide the following information for each new or recompleted well or set of wells proposed to be drilled or proposed to be recompleted from a single well pad or connected to a central delivery point.

Well Name	API	Spud Date	TD Reached Date	Completion Commencement Date	Initial Flow Back Date	First Production Date
Woody 22 Fed Com 503H		6/12/2023	6/24/2023	8/9/2023	8/21/2023	8/21/2023
Woody 22 Fed Com 504H		6/24/2023	7/06/2023	8/9/2023	8/21/2023	8/21/2023
Woody 22 Fed Com 505H		7/06/2023	7/18/2023	8/9/2023	8/21/2023	8/21/2023

VI. Separation Equipment: ☒ Attach a complete description of how Operator will size separation equipment to optimize gas capture.

VII. Operational Practices: ☒ Attach a complete description of the actions Operator will take to comply with the requirements of Subsection A through F of 19.15.27.8 NMAC.

VIII. Best Management Practices: ☒ Attach a complete description of Operator's best management practices to minimize venting during active and planned maintenance.

Section 2 – Enhanced Plan

EFFECTIVE APRIL 1, 2022

Beginning April 1, 2022, an operator that is not in compliance with its statewide natural gas capture requirement for the applicable reporting area must complete this section.

☒ Operator certifies that it is not required to complete this section because Operator is in compliance with its statewide natural gas capture requirement for the applicable reporting area.

IX. Anticipated Natural Gas Production:

Well	API	Anticipated Average Natural Gas Rate MCF/D	Anticipated Volume of Natural Gas for the First Year MCF

X. Natural Gas Gathering System (NGGS):

Operator	System	ULSTR of Tie-in	Anticipated Gathering Start Date	Available Maximum Daily Capacity of System Segment Tie-in

XI. Map. ☐ Attach an accurate and legible map depicting the location of the well(s), the anticipated pipeline route(s) connecting the production operations to the existing or planned interconnect of the natural gas gathering system(s), and the maximum daily capacity of the segment or portion of the natural gas gathering system(s) to which the well(s) will be connected.

XII. Line Capacity. The natural gas gathering system ☐ will ☐ will not have capacity to gather 100% of the anticipated natural gas production volume from the well prior to the date of first production.

XIII. Line Pressure. Operator ☐ does ☐ does not anticipate that its existing well(s) connected to the same segment, or portion, of the natural gas gathering system(s) described above will continue to meet anticipated increases in line pressure caused by the new well(s).

☐ Attach Operator's plan to manage production in response to the increased line pressure.

XIV. Confidentiality: ☐ Operator asserts confidentiality pursuant to Section 71-2-8 NMSA 1978 for the information provided in Section 2 as provided in Paragraph (2) of Subsection D of 19.15.27.9 NMAC, and attaches a full description of the specific information for which confidentiality is asserted and the basis for such assertion.

Section 3 - Certifications

Effective May 25, 2021

Operator certifies that, after reasonable inquiry and based on the available information at the time of submittal:

☒ Operator will be able to connect the well(s) to a natural gas gathering system in the general area with sufficient capacity to transport one hundred percent of the anticipated volume of natural gas produced from the well(s) commencing on the date of first production, taking into account the current and anticipated volumes of produced natural gas from other wells connected to the pipeline gathering system; or

☐ Operator will not be able to connect to a natural gas gathering system in the general area with sufficient capacity to transport one hundred percent of the anticipated volume of natural gas produced from the well(s) commencing on the date of first production, taking into account the current and anticipated volumes of produced natural gas from other wells connected to the pipeline gathering system.

If Operator checks this box, Operator will select one of the following:

Well Shut-In. ☐ Operator will shut-in and not produce the well until it submits the certification required by Paragraph (4) of Subsection D of 19.15.27.9 NMAC; or

Venting and Flaring Plan. ☐ Operator has attached a venting and flaring plan that evaluates and selects one or more of the potential alternative beneficial uses for the natural gas until a natural gas gathering system is available, including:

- (a) power generation on lease;
- (b) power generation for grid;
- (c) compression on lease;
- (d) liquids removal on lease;
- (e) reinjection for underground storage;
- (f) reinjection for temporary storage;
- (g) reinjection for enhanced oil recovery;
- (h) fuel cell production; and
- (i) other alternative beneficial uses approved by the division.

Section 4 - Notices

1. If, at any time after Operator submits this Natural Gas Management Plan and before the well is spud:

(a) Operator becomes aware that the natural gas gathering system it planned to connect the well(s) to has become unavailable or will not have capacity to transport one hundred percent of the production from the well(s), no later than 20 days after becoming aware of such information, Operator shall submit for OCD's approval a new or revised venting and flaring plan containing the information specified in Paragraph (5) of Subsection D of 19.15.27.9 NMAC; or

(b) Operator becomes aware that it has, cumulatively for the year, become out of compliance with its baseline natural gas capture rate or natural gas capture requirement, no later than 20 days after becoming aware of such information, Operator shall submit for OCD's approval a new or revised Natural Gas Management Plan for each well it plans to spud during the next 90 days containing the information specified in Paragraph (2) of Subsection D of 19.15.27.9 NMAC, and shall file an update for each Natural Gas Management Plan until Operator is back in compliance with its baseline natural gas capture rate or natural gas capture requirement.

2. OCD may deny or conditionally approve an APD if Operator does not make a certification, fails to submit an adequate venting and flaring plan which includes alternative beneficial uses for the anticipated volume of natural gas produced, or if OCD determines that Operator will not have adequate natural gas takeaway capacity at the time a well will be spud.

Page 8

I certify that, after reasonable inquiry, the statements in and attached to this Natural Gas Management Plan are true and correct to the best of my knowledge and acknowledge that a false statement may be subject to civil and criminal penalties under the Oil and Gas Act.

Signature: <i>Stewart MacCallum</i>
Printed Name: Stewart MacCallum
Title: Director of Midstream & Marketing
E-mail Address: stewart.maccallum@permianres.com
Date: 4/11/2023
Phone: 720-499-1458
OIL CONSERVATION DIVISION (Only applicable when submitted as a standalone form)
Approved By:
Title:
Approval Date:
Conditions of Approval:

Centennial Resource Production, LLC (372165)

Natural Gas Management Plan Descriptions**VI. Separation Equipment:**

Centennial utilizes a production forecast from our Reservoir Engineering team to appropriately size each permanent, 3-phase separator and heater treater utilized for production operations. Our goal is to maintain 5 minutes of retention time in the test vessel and 20 minutes in the heater treater at peak production rates. The gas produced is routed from the separator to the gas sales line.

VII. Operational Practices:*Drilling*

During Centennial's drilling operations it is uncommon for venting or flaring to occur. If flaring is needed due to safety concerns, gas will be routed to a flare and volumes will be estimated.

Flowback

During completion/recompletion flowback operations, after separation flowback begins and as soon as it is technically feasible, Centennial routes gas through a permanent separator and the controlled facility where the gas is either sold or flared through a high-pressure flare if needed.

Production

Per 19.15.27.8.D, Centennial's facilities are designed to minimize waste. Our produced gas will only be vented or flared in an emergency or malfunction situation, except as allowed for normal operations noted in 19.15.27.8.D(2) & (4). All gas that is flared is metered. All gas that may be vented will be estimated.

Performance Standards

Centennial utilizes a production forecast from our Reservoir Engineering team to appropriately size each permanent, 3-phase separator and heater treater utilized for production operations.

All of Centennial's permanent storage tanks associated with production operations which are routed to a flare or control device are equipped with an automatic gauging system.

All of Centennial's flare stacks, both currently installed and for future installation, are:

- 1) Appropriately sized and designed to ensure proper combustion efficiency.
- 2) Equipped with an automatic ignitor or continuous pilot.
- 3) Anchored and located at least 100 feet from the well and storage tanks.

Centennial's field operations and HSE teams have implemented an AVO inspection schedule that adheres to the requirements of 19.15.27.8.E(5).

All of our operations and facilities are designed to minimize waste. We routinely employ the following methods and practices:

- Closed-loop systems
- Enclosed and properly sized tanks

Centennial Resource Production, LLC (372165)

- Vapor recovery units to maximize recovery of low-pressure gas streams and potential unauthorized emissions
- Low-emitting or electric engines whenever practical
- Combustors and flare stacks in the event of a malfunction or emergency
- Routine facility inspections to identify leaking components, functioning control devices, such as flares and combustors, and repair / replacement of malfunctioning components where applicable

Measurement or estimation

Centennial measures or estimates the volumes of natural gas vented, flared and/or beneficially used for all of our drilling, completing and producing wells. We utilize accepted industry standards and methodology which can be independently verified. Annual GOR testing is completed on our wells and will be submitted as required by the OCD. None of our equipment is designed to allow diversion around metering elements except during inspection, maintenance and repair operations.

VIII. Best Management Practices:

Centennial utilizes the following BMPs to minimize venting during active and planned maintenance activities:

- Use a closed-loop process wherever possible during planned maintenance activities, such as blowdowns, liquid removal, and work over operations.
- Employ low-emitting or electric engines for equipment, such as compressors
- Adhere to a strict preventative maintenance program which includes routine facility inspections, identification of component malfunctions, and repairing or replacing components such as hatches, seals, valves, etc. where applicable
- Utilize vapor recovery units (VRU's) to maximize recovery of volumes of low-pressure gas streams and potential unauthorized emissions
- Route low pressure gas and emissions streams to a combustion device to prevent venting where necessary

District I
1625 N. French Dr., Hobbs, NM 88240
Phone:(575) 393-6161 Fax:(575) 393-0720
District II
811 S. First St., Artesia, NM 88210
Phone:(575) 748-1283 Fax:(575) 748-9720
District III
1000 Rio Brazos Rd., Aztec, NM 87410
Phone:(505) 334-6178 Fax:(505) 334-6170
District IV
1220 S. St Francis Dr., Santa Fe, NM 87505
Phone:(505) 476-3470 Fax:(505) 476-3462

State of New Mexico
Energy, Minerals and Natural Resources
Oil Conservation Division
1220 S. St Francis Dr.
Santa Fe, NM 87505

CONDITIONS

Action 209769

CONDITIONS

Operator: Permian Resources Operating, LLC 1001 17th Street, Suite 1800 Denver, CO 80202	OGRID:
	372165
	Action Number: 209769
	Action Type: [C-101] BLM - Federal/Indian Land Lease (Form 3160-3)

CONDITIONS

Created By	Condition	Condition Date
pkautz	Will require a File As Drilled C-102 and a Directional Survey with the C-104	4/25/2023
pkautz	Once the well is spud, to prevent ground water contamination through whole or partial conduits from the surface, the operator shall drill without interruption through the fresh water zone or zones and shall immediately set in cement the water protection string	4/25/2023
pkautz	Oil base muds are not to be used until fresh water zones are cased and cemented providing isolation from the oil or diesel. This includes synthetic oils. Oil based mud, drilling fluids and solids must be contained in a steel closed loop system	4/25/2023
pkautz	Cement is required to circulate on both surface and intermediate1 strings of casing	4/25/2023