

Submit 1 Copy To Appropriate District Office

District I - (575) 393-6161

1625 N. French Dr., Hobbs, NM 88240

District II - (575) 748-1283

811 S. First St., Artesia, NM 88210

District III - (505) 334-6178

1000 Rio Brazos Rd., Aztec, NM 87410

District IV - (505) 476-3460

1220 S. St. Francis Dr., Santa Fe, NM

87505

State of New Mexico
Energy, Minerals and Natural ResourcesOIL CONSERVATION DIVISION
1220 South St. Francis Dr.
Santa Fe, NM 87505Form C-103
Revised July 18, 2013

SUNDRY NOTICES AND REPORTS ON WELLS (DO NOT USE THIS FORM FOR PROPOSALS TO DRILL OR TO DEEPEN OR PLUG BACK TO A DIFFERENT RESERVOIR. USE "APPLICATION FOR PERMIT" (FORM C-101) FOR SUCH PROPOSALS.) 1. Type of Well: Oil Well <input type="checkbox"/> Gas Well <input type="checkbox"/> Other last SWD well		WELL API NO. 30-025-29440 5. Indicate Type of Lease STATE <input checked="" type="checkbox"/> FEE <input type="checkbox"/> 6. State Oil & Gas Lease No.
2. Name of Operator Dakota Resources, Inc. (I)		7. Lease Name or Unit Agreement Name New Mexico State EX
3. Address of Operator 4519 Santa Rose Drive, Midland, TX 79707		8. Well Number 002
4. Well Location Unit Letter <u>B</u> : <u>330</u> feet from the North <u>line</u> and <u>1980</u> feet from the <u>East</u> line Section <u>09</u> Township <u>17S</u> Range <u>37E</u> NMPM LEA County		9. OGRID Number 5691
11. Elevation (Show whether DR, RKB, RT, GR, etc.) 3073.9-GR		10. Pool name or Wildcat WC -025 G-06 SI73709B; WOLFCAMP

12. Check Appropriate Box to Indicate Nature of Notice, Report or Other Data

NOTICE OF INTENTION TO:

PERFORM REMEDIAL WORK ☐ PLUG AND ABANDON ☒
 TEMPORARILY ABANDON ☐ CHANGE PLANS ☐
 PULL OR ALTER CASING ☐ MULTIPLE COMPL ☐
 DOWNHOLE COMMINGLE ☐
 CLOSED-LOOP SYSTEM ☐
 OTHER: ☐

SUBSEQUENT REPORT OF:

REMEDIAL WORK ☐ ALTERING CASING ☐
 COMMENCE DRILLING OPNS. ☐ P AND A ☐
 CASING/CEMENT JOB ☐
 OTHER: ☐

13. Describe proposed or completed operations. (Clearly state all pertinent details, and give pertinent dates, including estimated date of starting any proposed work). SEE RULE 19.15.7.14 NMAC. For Multiple Completions: Attach wellbore diagram of proposed completion or recompletion.

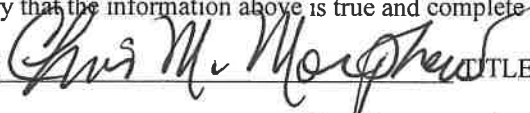
1. TAG EXISTING 5 1/2" CIBP + CMT. @ +/-10,145'; CIRC. WELL W/ M.L.F. x PRES TEST CSG to 750#.
2. PUMP (25) SXS. CLASS "H" CMT @ 9,550'-9360' (T/WLCP.)
3. PUMP (25) SXS. CLASS "H" CMT @ 8,699'-8,519' (T/ABO).
4. PUMP (25) SXS. CLASS "C" CMT @ 7,229'-7,059' (T/CLFK)
5. PUMP (25) SXS. CLASS "C" CMT @ 6,451'-6,291' (T/GLOR.)
6. PUMP (25) SXS. CLASS "C" CMT @ 4,940'-4,800' (T/SA)
7. CUT X PULL 5 1/2" CSG/@ +/-4,200'
8. PUMP (45) SXS. CLASS "C" CMT @ 4,270'-4,130' (5 1/2" CSG Cut, 8 5/8" CSG SHOE) WOC X TAG TOC
9. PUMP (40) SXS. CLASS "C" CMT @ 1,935'-1,825' (T/SALT, T/ANHY); WOC X TAG TOC.
10. PUMP (40) SXS. CLASS "C" CMT @ 494'-394' (13 3/8" CSG SHOE) WOC X TAG TOC
11. CIRC. TO SURF. (20) SXS. CLASS "C" CMT @ 63'-3-
12. DIG OUT X CUT OFF WELLHEAD 3' B.G.L.; WELD ON STEEL PLATE TO CSGS. X INSTALL DRY HOLE MARKER. DURING THIS PROCEDURE WE PLAN TO USE A CLOSED-LOOP SYSTEM W/ A STEEL TANK AND HAUL CONTENTS TO THE REQUIRED DISPOSSL, PER OCD RULE 19.15.17.

Spud Date:

Rig Release Date:

I hereby certify that the information above is true and complete to the best of my knowledge and belief.

SIGNATURE



TITLE President

DATE April 26, 2023

Type or print name Chris M. Morphey E-mail address: chrism@dakotares.com PHONE: 432-697-3420**For State Use Only**

APPROVED BY:



TITLE

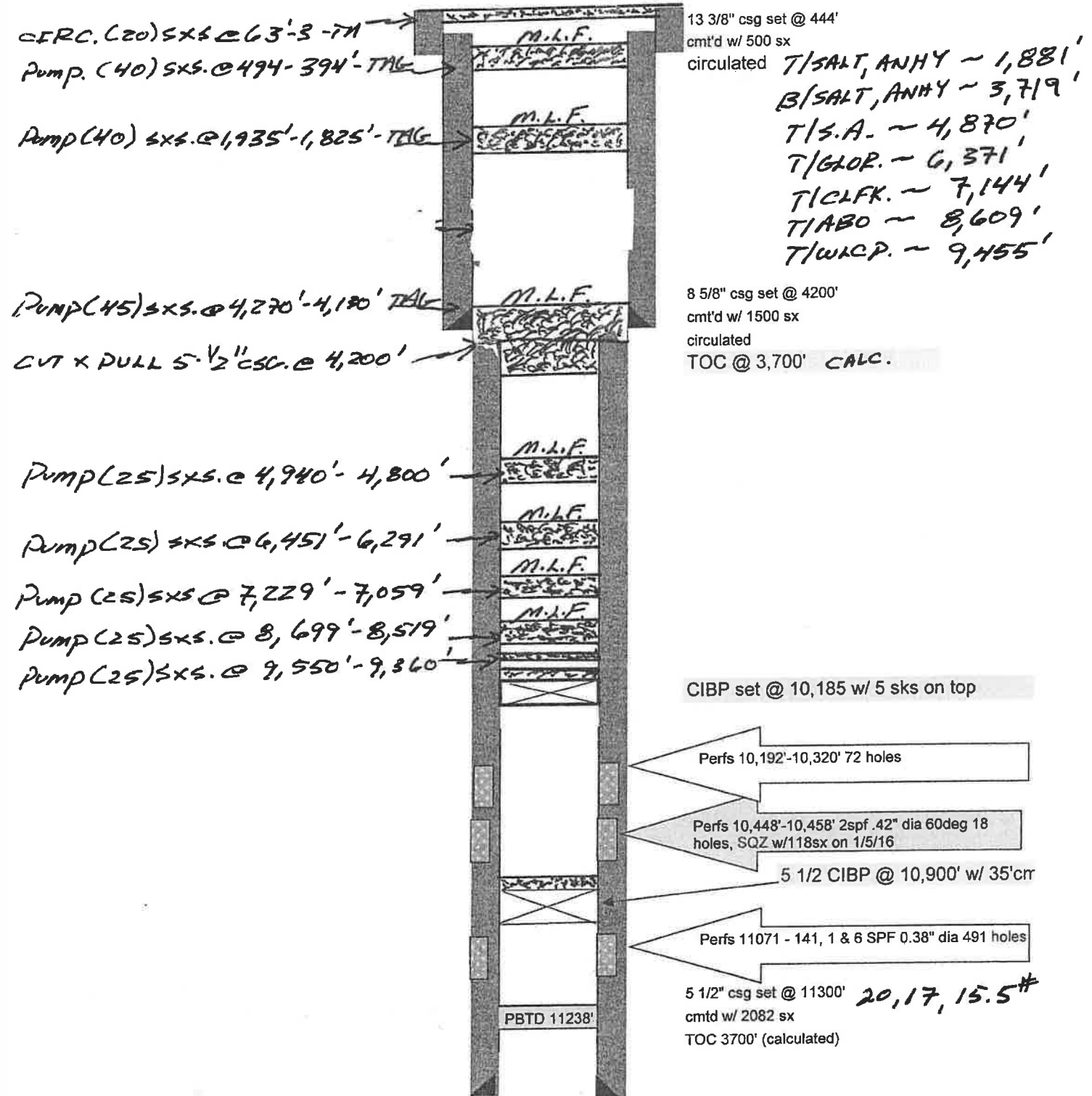
Petroleum Specialist

DATE

05/15/2023

Conditions of Approval (if any):

New Mexico State EX
Midway SWD
 Sec 9 (B), T-17-S,R-37-E
 Lea County, NM
 330 FNL & 1980 FEL



DAE 04/21/2023

Submit 1 Copy To Appropriate District Office

District I – (575) 393-6161
1625 N. French Dr., Hobbs, NM 88240
District II – (575) 748-1283
811 S. First St., Artesia, NM 88210
District III – (505) 334-6178
1000 Rio Brazos Rd., Aztec, NM 87410
District IV – (505) 476-3460
1220 S. St. Francis Dr., Santa Fe, NM 87505

State of New Mexico
Energy, Minerals and Natural Resources

OIL CONSERVATION DIVISION
1220 South St. Francis Dr.
Santa Fe, NM 87505

Form C-103
Revised July 18, 2013

SUNDRY NOTICES AND REPORTS ON WELLS (DO NOT USE THIS FORM FOR PROPOSALS TO DRILL OR TO DEEPEN OR PLUG BACK TO A DIFFERENT RESERVOIR. USE "APPLICATION FOR PERMIT" (FORM C-101) FOR SUCH PROPOSALS.) 1. Type of Well: Oil Well <input type="checkbox"/> Gas Well <input type="checkbox"/> Other last SWD well		WELL API NO. 30-025-29440 5. Indicate Type of Lease STATE <input checked="" type="checkbox"/> FEE <input type="checkbox"/> 6. State Oil & Gas Lease No.
2. Name of Operator Dakota Resources, Inc. (I)		7. Lease Name or Unit Agreement Name New Mexico State EX
3. Address of Operator 4519 Santa Rose Drive, Midland, TX 79707		8. Well Number 002
4. Well Location Unit Letter <u>B</u> : <u>330</u> feet from the North <u>line</u> and <u>1980</u> feet from the <u>East</u> line Section <u>09</u> Township <u>17S</u> Range <u>37E</u> NMPM LEA County		9. OGRID Number 5691
11. Elevation (Show whether DR, RKB, RT, GR, etc.) 3073.9-GR		10. Pool name or Wildcat WC -025 G-06 SI73709B; WOLFCAMP

12. Check Appropriate Box to Indicate Nature of Notice, Report or Other Data

NOTICE OF INTENTION TO:

PERFORM REMEDIAL WORK ☐ PLUG AND ABANDON ☒
 TEMPORARILY ABANDON ☐ CHANGE PLANS ☐
 PULL OR ALTER CASING ☐ MULTIPLE COMPL ☐
 DOWNHOLE COMMINGLE ☐
 CLOSED-LOOP SYSTEM ☐
 OTHER: ☐

SUBSEQUENT REPORT OF:

REMEDIAL WORK ☐ ALTERING CASING ☐
 COMMENCE DRILLING OPNS. ☐ P AND A ☐
 CASING/CEMENT JOB ☐
 OTHER: ☐

13. Describe proposed or completed operations. (Clearly state all pertinent details, and give pertinent dates, including estimated date of starting any proposed work). SEE RULE 19.15.7.14 NMAC. For Multiple Completions: Attach wellbore diagram of proposed completion or recompletion.

1. TAG EXISTING 5 1/2" CIBP + CMT. @ +/-10,145'; CIRC. WELL W/ M.L.F. x PRES TEST CSG to 750#.
2. PUMP (25) SXS. CLASS "H" CMT @ 9,550'-9360' (T/WLCP.)
3. PUMP (25) SXS. CLASS "H" CMT @ 8,699'-8,519' (T/ABO).
4. PUMP (25) SXS. CLASS "C" CMT @ 7,229'-7,059' (T/CLFK)
5. PUMP (25) SXS. CLASS "C" CMT @ 6,451'-6,291' (T/GLOR.)
6. PUMP (25) SXS. CLASS "C" CMT @ 4,940'-4,800' (T/SA)
7. CUT X PULL 5 1/2" CSG/@ +/-4,200'
8. PUMP (45) SXS. CLASS "C" CMT @ 4,270'-4,130' (5 1/2" CSG Cut, 8 5/8" CSG SHOE) WOC X TAG TOC
9. PUMP (40) SXS. CLASS "C" CMT @ 1,935'-1,825' (T/SALT, T/ANHY); WOC X TAG TOC.
10. PUMP (40) SXS. CLASS "C" CMT @ 494'-394' (13 3/8" CSG SHOE) WOC X TAG TOC
11. CIRC. TO SURF. (20) SXS. CLASS "C" CMT @ 63'-3-
12. DIG OUT X CUT OFF WELLHEAD 3' B.G.L.; WELD ON STEEL PLATE TO CSGS. X INSTALL DRY HOLE MARKER. DURING THIS PROCEDURE WE PLAN TO USE A CLOSED-LOOP SYSTEM W/ A STEEL TANK AND HAUL CONTENTS TO THE REQUIRED DISPOSSL, PER OCD RULE 19.15.17.

Spud Date:

Rig Release Date:

I hereby certify that the information above is true and complete to the best of my knowledge and belief.

SIGNATURE

Chris M. Morphew

TITLE President

DATE April 26, 2023

Type or print name Chris M. Morphew E-mail address: chrism@dakotares.com PHONE: 432-697-3420

For State Use Only

APPROVED BY:

TITLE

DATE

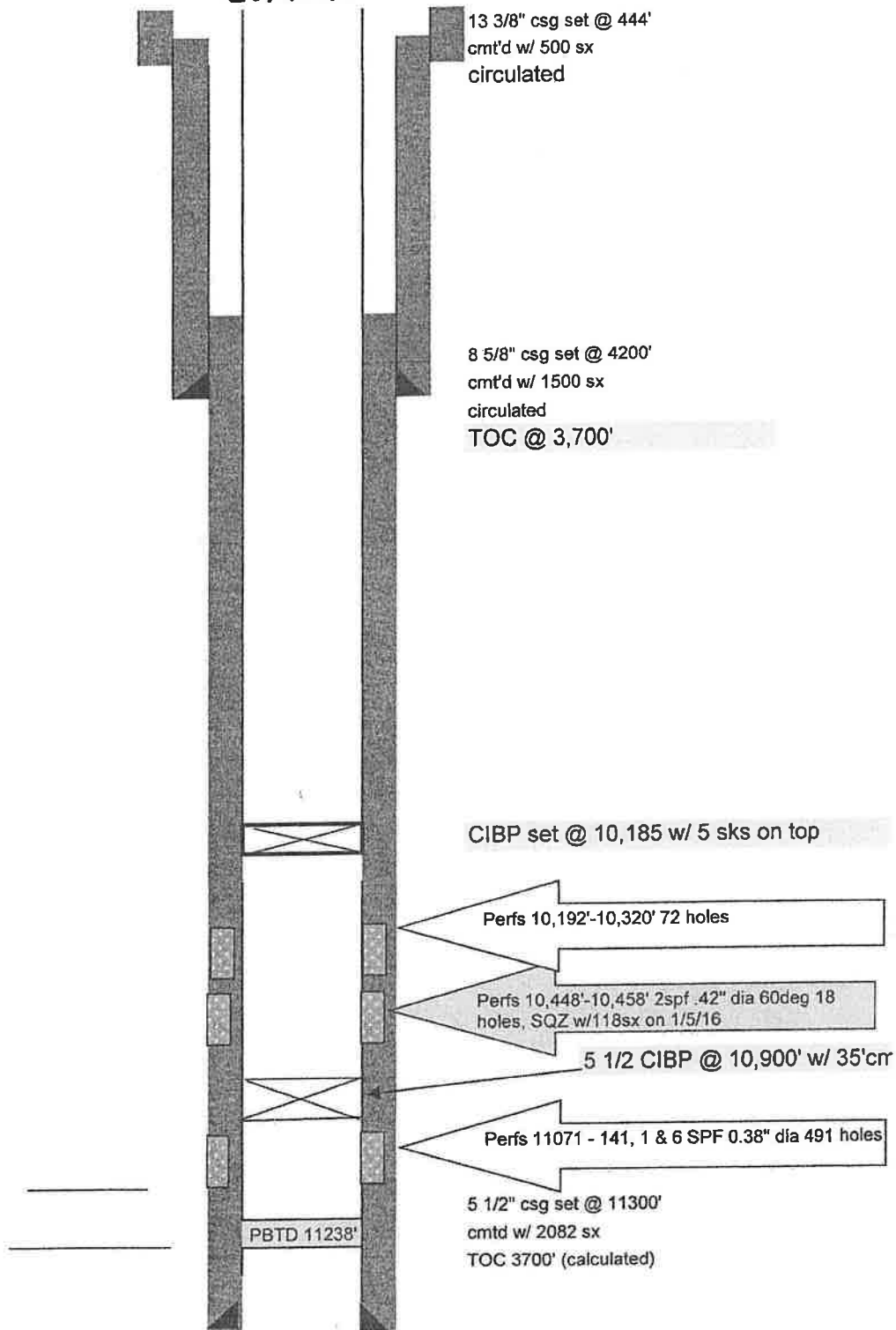
Conditions of Approval (if any):

New Mexico State EX**Midway SWD**

Sec 9 (B), T-17-S,R-37-E

Lea County, NM

330 FNL & 1980 FEL

CURRENT

District I
1625 N. French Dr., Hobbs, NM 88240
Phone:(575) 393-6161 Fax:(575) 393-0720
District II
811 S. First St., Artesia, NM 88210
Phone:(575) 748-1283 Fax:(575) 748-9720
District III
1000 Rio Brazos Rd., Aztec, NM 87410
Phone:(505) 334-6178 Fax:(505) 334-6170
District IV
1220 S. St Francis Dr., Santa Fe, NM 87505
Phone:(505) 476-3470 Fax:(505) 476-3462

State of New Mexico
Energy, Minerals and Natural Resources
Oil Conservation Division
1220 S. St Francis Dr.
Santa Fe, NM 87505

CONDITIONS

Action 211115

CONDITIONS

Operator: DAKOTA RESOURCES INC (I) 4519 Santa Rosa Midland, TX 79707	OGRID: 5691
	Action Number: 211115
	Action Type: [C-103] NOI Plug & Abandon (C-103F)

CONDITIONS

Created By	Condition	Condition Date
john.harrison	None	5/15/2023