

Office  
 District I – (575) 393-6161  
 1625 N. French Dr., Hobbs, NM 88240  
 District II – (575) 748-1283  
 811 S. First St., Artesia, NM 88210  
 District III – (505) 334-6178  
 1000 Rio Brazos Rd., Aztec, NM 87410  
 District IV – (505) 476-3460  
 1220 S. St. Francis Dr., Santa Fe, NM  
 87505

State of New Mexico  
 Energy, Minerals and Natural Resources

Form C-103  
 Revised July 18, 2013

OIL CONSERVATION DIVISION  
 1220 South St. Francis Dr.  
 Santa Fe, NM 87505

WELL API NO. 30-015-20350
5. Indicate Type of Lease STATE <input checked="" type="checkbox"/> FEE <input type="checkbox"/>
6. State Oil & Gas Lease No.
7. Lease Name or Unit Agreement Name <b>HUMBLE GRACE COM</b>
8. Well Number <b>#001</b>
9. OGRID Number <b>16696</b>
10. Pool name or Wildcat [73960] CARLSBAD;MORROW, SOUTH (GAS) ; [74120] CARLSBAD;STRAWN, SOUTH (GAS)

<b>SUNDRY NOTICES AND REPORTS ON WELLS</b> (DO NOT USE THIS FORM FOR PROPOSALS TO DRILL OR TO DEEPEN OR PLUG BACK TO A DIFFERENT RESERVOIR. USE "APPLICATION FOR PERMIT" (FORM C-101) FOR SUCH PROPOSALS.)	
1. Type of Well: Oil Well <input type="checkbox"/> Gas Well <input checked="" type="checkbox"/> Other	
2. Name of Operator OXY USA INC.	
3. Address of Operator <b>PO BOX 4294, HOUSTON, TX 77210</b>	
4. Well Location	
Unit Letter <b>P</b> : <b>990</b> feet from the <b>SOUTH</b> line and <b>660</b> feet from the <b>EAST</b> line	
Section <b>2</b> Township <b>23S</b> Range <b>26E</b> NMPM County <b>EDDY</b>	
11. Elevation (Show whether DR, RKB, RT, GR, etc.)	

12. Check Appropriate Box to Indicate Nature of Notice, Report or Other Data

<b>NOTICE OF INTENTION TO:</b> PERFORM REMEDIAL WORK <input type="checkbox"/> PLUG AND ABANDON <input type="checkbox"/> TEMPORARILY ABANDON <input checked="" type="checkbox"/> CHANGE PLANS <input type="checkbox"/> PULL OR ALTER CASING <input type="checkbox"/> MULTIPLE COMPL <input type="checkbox"/> DOWNHOLE COMMINGLE <input type="checkbox"/> CLOSED-LOOP SYSTEM <input type="checkbox"/> OTHER: <input type="checkbox"/>		<b>SUBSEQUENT REPORT OF:</b> REMEDIAL WORK <input type="checkbox"/> ALTERING CASING <input type="checkbox"/> COMMENCE DRILLING OPNS. <input type="checkbox"/> P AND A <input type="checkbox"/> CASING/CEMENT JOB <input type="checkbox"/> OTHER: <input type="checkbox"/>	
---	--	---	--

13. Describe proposed or completed operations. (Clearly state all pertinent details, and give pertinent dates, including estimated date of starting any proposed work). SEE RULE 19.15.7.14 NMAC. For Multiple Completions: Attach wellbore diagram of proposed completion or recompletion.

OXY RIGGED UP ON THE SUBJECT WELL FOR A DIFFERENT JOB SCOPE AND DISCOVERED BRADENHEAD PRESSURE ON THE WELL. SQUEEZE HOLES WERE SHOT, BUT WE COULD NOT ESTABLISH A RATE INTO THE SQUEEZE HOLES. OXY PLANS TO PUMP A BRADENHEAD SQUEEZE JOB TO RESOLVE THE BRADENHEAD PRESSURE AND THEN TEMPORARILY ABANDON THE WELLBORE.

THIS SUNDRY IS FILED PER OCD GUIDANCE. A DEEPER MORROW PLUG WILL BE SET IN ADDITION TO THE SHALLOWER, STRAWN PLUG.

THE CURRENT WELLBORE, PROPOSED WELLBORE, AND TA PROCEDURE ARE ATTACHED.

Spud Date:

Rig Release Date:

TA status may be granted after a successful MIT test is performed. Contact the OCD to schedule the test so it may be witnessed.

I hereby certify that the information above is true and complete to the best of my knowledge and belief.


SIGNATURE STEPHEN JANACEK TITLE REGULATORY ENGINEER DATE 6/15/23

Type or print name STEPHEN JANACEK E-mail address: STEPHEN\_JANACEK@OXY.COM PHONE: 713-493-1986

**For State Use Only**

APPROVED BY: [Signature] TITLE Staff Manager DATE 6/15/23

Conditions of Approval (if any):



## Humble Grace

API # 30-015-20350

Completed June 1971

P 990 FSL 660 FEL T23S R26E

Eddy County, TX

Current Wellbore 6/14/23

Squeeze perms at  
4900'. Unable to  
establish rate.

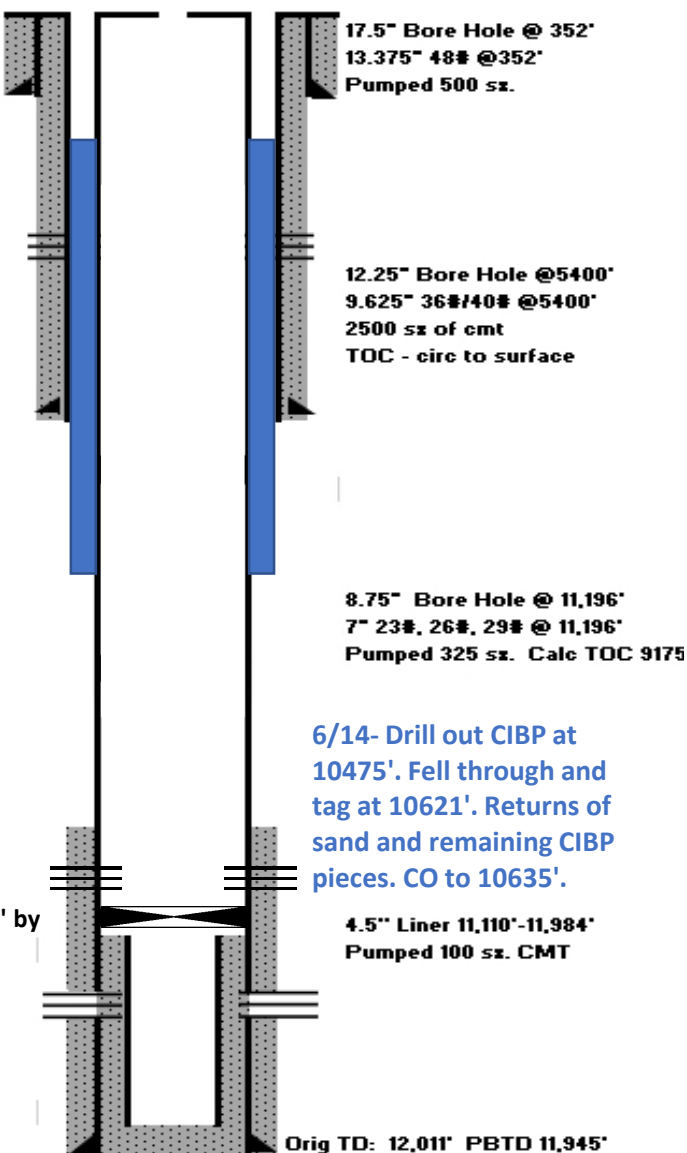
6/6/2023- Pump  
bradenhead cement job to  
resolve bradenhead flow.  
No gas flow or pressure on  
bradenhead.

6/8/2023- Ran CBL from  
surface to 5940'. Good  
cement bond from 1300'-  
5940'.

1973 Strawn Perfs: 10544'-10590'

11/5/1999- Set CIBP? at 10658' by  
Bold Energy.

1973 Morrow  
Perforations: 11680'-11690'





## Humble Grace

API # 30-015-20350

Completed June 1971

P 990 FSL 660 FEL T23S R26E

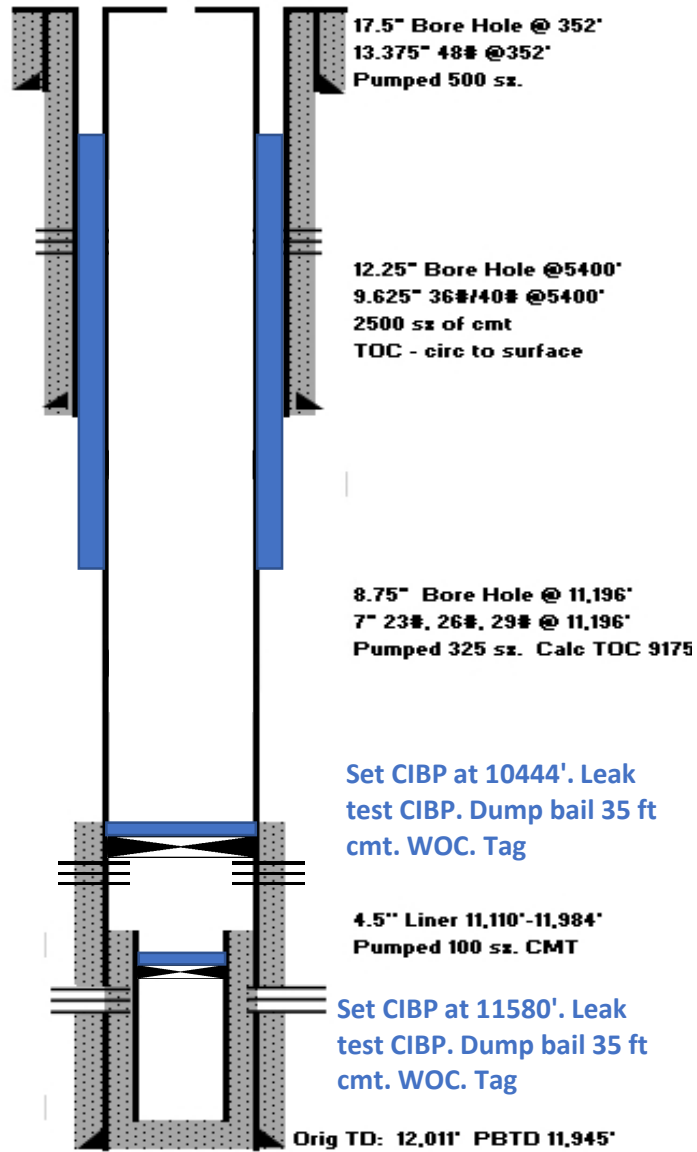
Eddy County, TX

Proposed Wellbore

Squeeze perms at  
4900'. Unable to  
establish rate.

1973 Strawn Perfs: 10544'-10590'

1973 Morrow  
Perforations: 11680'-11690'



## TA Job Procedure- Refile per OCD Request

Humble Grace Com #001

30-015-20350

6/15/2023

### Note

This NOI is filed while the workover rig is on location. The current wellbore diagram has been updated to show the Strawn perms not shown in the previous submission. Also, the proposed wellbore diagram has been updated to show a deeper plug set above the Morrow perms.

### Procedure

1. Continue drilling out.
2. Attempt to retrieve or drill out CIBP or RBP or packer set at 10658'.
3. Continue to get down to 11580' to set CIBP.
4. Set CIBP at 11580'. Leak test CIBP. Dump bail 35 ft cmt. WOC. Tag.
5. Set CIBP at 10444'. Leak test CIBP. Dump bail 35 ft cmt. WOC. Tag.
6. Perform MIT and BHT. Contact OCD 24 hours prior to witness test.

**District I**  
1625 N. French Dr., Hobbs, NM 88240  
Phone:(575) 393-6161 Fax:(575) 393-0720  
**District II**  
811 S. First St., Artesia, NM 88210  
Phone:(575) 748-1283 Fax:(575) 748-9720  
**District III**  
1000 Rio Brazos Rd., Aztec, NM 87410  
Phone:(505) 334-6178 Fax:(505) 334-6170  
**District IV**  
1220 S. St Francis Dr., Santa Fe, NM 87505  
Phone:(505) 476-3470 Fax:(505) 476-3462

**State of New Mexico**  
**Energy, Minerals and Natural Resources**  
**Oil Conservation Division**  
**1220 S. St Francis Dr.**  
**Santa Fe, NM 87505**

CONDITIONS

Action 228703

CONDITIONS

Operator: OXY USA INC P.O. Box 4294 Houston, TX 772104294	OGRID: 16696
	Action Number: 228703
	Action Type: [C-103] NOI Temporary Abandonment (C-103I)

CONDITIONS

Created By	Condition	Condition Date
gcordero	None	6/15/2023