

State of New Mexico
Energy, Minerals and Natural ResourcesForm **C-103**
Revised July 18, 2013Office
District I - (575) 393-6161
1625 N. French Dr., Hobbs, NM 88240
District II - (575) 748-1283
811 S. First St., Artesia, NM 88210
District III - (505) 334-6178
1000 Rio Brazos Rd., Aztec, NM 87410
District IV - (505) 476-3460
1220 S. St. Francis Dr., Santa Fe, NM
87505OIL CONSERVATION DIVISION
1220 South St. Francis Dr.
Santa Fe, NM 87505

WELL API NO. 30-025-28514
5. Indicate Type of Lease STATE <input checked="" type="checkbox"/> FEE <input type="checkbox"/>
6. State Oil & Gas Lease No. 983-2
7. Lease Name or Unit Agreement Name STATE A A/C 1
8. Well Number #119
9. OGRID Number 329326
10. Pool name or Wildcat [37240] LANGLEY MATTIX; 7 RVRS-Q-GRAYBURG

SUNDRY NOTICES AND REPORTS ON WELLS
(DO NOT USE THIS FORM FOR PROPOSALS TO DRILL OR TO DEEPEN OR PLUG BACK TO A DIFFERENT RESERVOIR. USE "APPLICATION FOR PERMIT" (FORM C-101) FOR SUCH PROPOSALS.)

1. Type of Well: Oil Well ☐ Gas Well ☐ Other INJECTOR2. Name of Operator
FAE II Operating LLC3. Address of Operator
11757 Katy Freeway, Suite 725 Houston, TX 77079

4. Well Location

Unit Letter P : 1295 feet from the SOUTH line and 1295 feet from the EAST line
Section 3 Township 23S Range 36E NMPM LEA County11. Elevation (Show whether DR, RKB, RT, GR, etc.)
3461' GR

12. Check Appropriate Box to Indicate Nature of Notice, Report or Other Data

NOTICE OF INTENTION TO:

PERFORM REMEDIAL WORK ☐ PLUG AND ABANDON ☐
 TEMPORARILY ABANDON ☐ CHANGE PLANS ☐
 PULL OR ALTER CASING ☐ MULTIPLE COMPL ☐
 DOWNHOLE COMMINGLE ☐
 CLOSED-LOOP SYSTEM ☐
 OTHER: ☐

SUBSEQUENT REPORT OF:

REMEDIAL WORK ☐ ALTERING CASING ☐
 COMMENCE DRILLING OPNS. ☐ P AND A ☐
 CASING/CEMENT JOB ☐
 OTHER: Add Perfs, Acidize, Reactivate Injector ☒

13. Describe proposed or completed operations. (Clearly state all pertinent details, and give pertinent dates, including estimated date of starting any proposed work). SEE RULE 19.15.7.14 NMAC. For Multiple Completions: Attach wellbore diagram of proposed completion or recompletion.

MIRU. Release pkr. POOH w/ tbg and pkr. Tag fill @ 3744' (below perfs). Reperf current completion: 3600-3614 & 3622-3635' (2 SPF). RIH w/ treating pkr, set @ 3575'. Acidize w/ 3000 gals 15% NEFE HCL acid, 600# rock salt, & flush w/ 2000 gals water. Release treating pkr & POOH. RIH w/ injection pkr on injection string. Set pkr @ 3565'. Pressure test to 550 psi for 30 minutes. Test OK. RDMO. Ready for injection.

Need to rerun MIT test need to run 30 minutes

Spud Date:


4/6/2022

Rig Release Date:

4/13/2022

I hereby certify that the information above is true and complete to the best of my knowledge and belief.

SIGNATURE



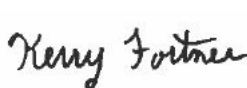
TITLE

Geologist

DATE 4/15/2022

Type or print name Jessica LaMarroE-mail address: jessica@faenergyus.comPHONE: 832-706-0051**For State Use Only**

APPROVED BY:




TITLE

Compliance Officer A

DATE 7/7/23

Conditions of Approva



District I
1625 N. French Dr., Hobbs, NM 88240
Phone:(575) 393-6161 Fax:(575) 393-0720

District II
811 S. First St., Artesia, NM 88210
Phone:(575) 748-1283 Fax:(575) 748-9720

District III
1000 Rio Brazos Rd., Aztec, NM 87410
Phone:(505) 334-6178 Fax:(505) 334-6170

District IV
1220 S. St Francis Dr., Santa Fe, NM 87505
Phone:(505) 476-3470 Fax:(505) 476-3462

State of New Mexico
Energy, Minerals and Natural Resources
Oil Conservation Division
1220 S. St Francis Dr.
Santa Fe, NM 87505

CONDITIONS

Action 184639

CONDITIONS

Operator: FAE II Operating LLC 11757 Katy Freeway, Suite 725 Houston, TX 77079	OGRID: 329326
	Action Number: 184639
	Action Type: [C-103] Sub. Workover (C-103R)

CONDITIONS

Created By	Condition	Condition Date
kfortner	Rerun MIT test need 30 minute test	7/7/2023