

Form 3160-5  
 (June 2015)

UNITED STATES  
 DEPARTMENT OF THE INTERIOR  
 BUREAU OF LAND MANAGEMENT

FORM APPROVED  
 OMB No. 1004-0137  
 Expires: January 31, 2018

**SUNDRY NOTICES AND REPORTS ON WELLS**  
**Do not use this form for proposals to drill or to re-enter an abandoned well. Use Form 3160-3 (APD) for such proposals.**

**SUBMIT IN TRIPLICATE - Other instructions on page 2**

1. Type of Well <input type="checkbox"/> Oil Well <input checked="" type="checkbox"/> Gas Well <input type="checkbox"/> Other		5. Lease Serial No. LC-032233-A
2. Name of Operator Texland Petroleum-Hobbs, LLC		6. If Indian, Allottee or Tribe Name
3a. Address 600 Bailey Avenue, Suite 150 Fort Worth, Texas 76107	3b. Phone No. (include area code) (575) 433-8395	7. If Unit of CA/Agreement, Name and/or No.
4. Location of Well (Footage, Sec., T., R., M., or Survey Description) 600' FSL & 990' FWL, Sec. 29. T18s, R38E, Unit M		8. Well Name and No. Bowers "A" Federal #28
		9. API Well No. 30-025-23022
		10. Field and Pool or Exploratory Area Byers, Yates & Byers Queen (Gas)
		11. Country or Parish, State Lea Co., New Mexico

12. CHECK THE APPROPRIATE BOX(ES) TO INDICATE NATURE OF NOTICE, REPORT OR OTHER DATA

TYPE OF SUBMISSION	TYPE OF ACTION				
<input type="checkbox"/> Notice of Intent	<input type="checkbox"/> Acidize	<input type="checkbox"/> Deepen	<input type="checkbox"/> Production (Start/Resume)	<input type="checkbox"/> Water Shut-Off	
<input checked="" type="checkbox"/> Subsequent Report	<input type="checkbox"/> Alter Casing	<input type="checkbox"/> Hydraulic Fracturing	<input type="checkbox"/> Reclamation	<input type="checkbox"/> Well Integrity	
<input type="checkbox"/> Final Abandonment Notice	<input type="checkbox"/> Casing Repair	<input type="checkbox"/> New Construction	<input type="checkbox"/> Recomplete	<input type="checkbox"/> Other	
	<input type="checkbox"/> Change Plans	<input checked="" type="checkbox"/> Plug and Abandon	<input type="checkbox"/> Temporarily Abandon		
	<input type="checkbox"/> Convert to Injection	<input type="checkbox"/> Plug Back	<input type="checkbox"/> Water Disposal		

13. Describe Proposed or Completed Operation: Clearly state all pertinent details, including estimated starting date of any proposed work and approximate duration thereof. If the proposal is to deepen directionally or recompleat horizontally, give subsurface locations and measured and true vertical depths of all pertinent markers and zones. Attach the Bond under which the work will be perfonned or provide the Bond No. on file with BLM/BIA. Required subsequent reports must be filed within 30 days following completion of the involved operations. If the operation results in a multiple completion or recompleat in a new interval, a Form 3160-4 must be filed once testing has been completed. Final Abandonment Notices must be filed only after all requirements, including reclamation, have been completed and the operator has detennined that the site is ready for final inspection.)

Texland Petroleum-Hobbs P&A's this well as follows:

7/11/23 BLM was notified, Adam Gannaway and Long Vo  
 CIBP set @ 5730' w/35' of Cl "C" cmt plug on top  
 Spot 25 sk plug @ 5313', WOC 4 hrs., Tag TOC @ 4976'  
 Spot 25 sk plug @ 3911', WOC 4 hrs, Tag TOC @ 3531'  
 Set CIBP @ 2550', Spot 25 sk cmt, WOC 4 hrs, Tag TOC @2103'  
 Perf @ 423' and circ 190 sks Cl "C" behind 8 5/8" csg, WOC 4 hrs  
 Perf @ 308' and circ 105 sks Cl "C" behind 5 1/2" csg, WOC 4 hrs., TOC @ surface  
 Cut off wellhead and install dry hole marker  
 P&A completer 8/8/23

Well Bore Schematic is attached

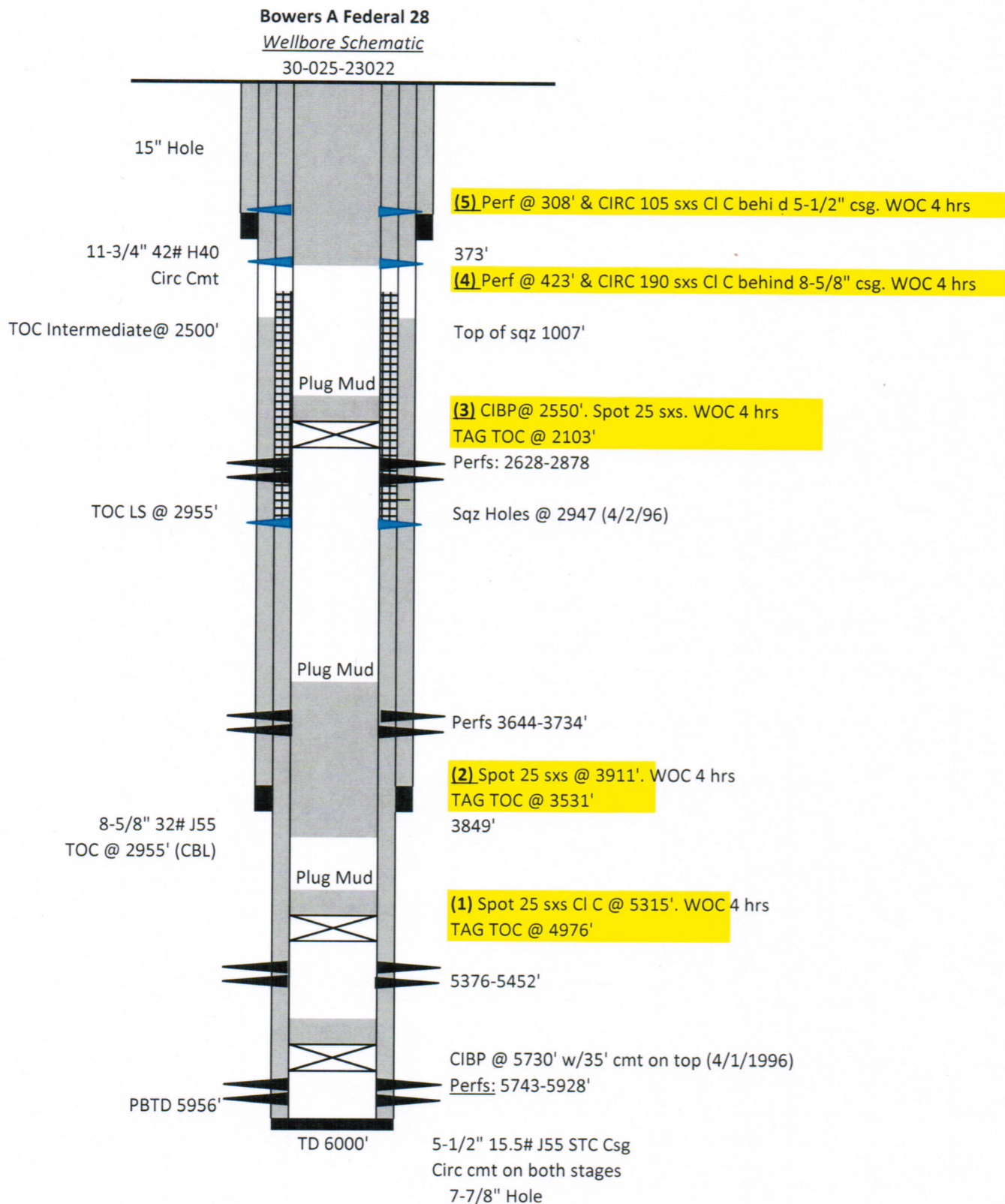
14. I hereby certify that the foregoing is true and correct. Name (Printed/Typed) Vickie Smith	Title Executive Regulatory Analyst
Signature <i>Vickie Smith</i>	Date 08/11/2023

**THE SPACE FOR FEDERAL OR STATE OFFICE USE**

Approved by	Title	Date
Conditions of approval, if any, are attached. Approval of this notice does not warrant or certify that the applicant holds legal or equitable title to those rights in the subject lease which would entitle the applicant to conduct operations thereon.	Office	

Title 18 U.S.C Section 1001 and Title 43 U.S.C Section 1212, make it a crime for any person knowingly and willfully to make to any department or agency of the United States any false, fictitious or fraudulent statements or representations as to any matter within its jurisdiction.

(Instructions on page 2)





## Vickie Smith

---

**From:** AFMSS <blm-afmss-notifications@blm.gov>  
**Sent:** Wednesday, August 16, 2023 10:22 AM  
**To:** Vickie Smith  
**Subject:** Well Name: BOWERS A, Well Number: 28, Notification of Sundry Accepted

## The Bureau of Land Management

---

### Notice of Subsequent Report Approval

---

- Operator Name: **TEXLAND PETROLEUM HOBBS LLC**
- Well Name: **BOWERS A**
- Well Number: **28**
- US Well Number: **3002523022**
- Sundry ID: **2745754**

The BLM received your Subsequent Report, Plug and Abandonment on 08/11/2023. This is to notify you that we are Accepting your Subsequent Report Plug and Abandonment. Please login to your account in AFMSS II to see the final documents.

You may contact the field office if you have any questions.

---

This notification is automatically generated. Please do not reply to this message as this account is not monitored.

---

<b>Well Name:</b> BOWERS A	<b>Well Location:</b> T18S / R38E / SEC 29 / SWSW / 32.71295 / -103.176	<b>County or Parish/State:</b> LEA / NM
<b>Well Number:</b> 28	<b>Type of Well:</b> CONVENTIONAL GAS WELL	<b>Allottee or Tribe Name:</b>
<b>Lease Number:</b> NMLC032233A	<b>Unit or CA Name:</b>	<b>Unit or CA Number:</b>
<b>US Well Number:</b> 3002523022	<b>Well Status:</b> Abandoned	<b>Operator:</b> TEXLAND PETROLEUM HOBBS LLC

### Subsequent Report

**Sundry ID:** 2745754

**Type of Submission:** Subsequent Report

**Type of Action:** Plug and Abandonment

**Date Sundry Submitted:** 08/11/2023

**Time Sundry Submitted:** 10:32

**Date Operation Actually Began:** 07/11/2023

**Actual Procedure:** Plugged well, installed dry hole marker

### SR Attachments

**Actual Procedure**

Bowers\_A\_\_28\_P\_A\_20230811103149.pdf



Well Location: T18S / R38E / SEC 29 /  
SWSW / 32.71295 / -103.176

County or Parish/State: LEA NM  
Page 5 of 18

Well Number: 28

Type of Well: CONVENTIONAL GAS  
WELL

Allottee or Tribe Name:

Lease Number: NMLC032233A

Unit or CA Name:

Unit or CA Number:

US Well Number: 3002523022

Well Status: Abandoned

Operator: TEXLAND  
PETROLEUM HOBBS LLC

### Operator

I certify that the foregoing is true and correct. Title 18 U.S.C. Section 1001 and Title 43 U.S.C. Section 1212, make it a crime for any person knowingly and willfully to make to any department or agency of the United States any false, fictitious or fraudulent statements or representations as to any matter within its jurisdiction. Electronic submission of Sundry Notices through this system satisfies regulations requiring a

Operator Electronic Signature: VICKIE SMITH

Signed on: AUG 11, 2023 10:32 AM

Name: TEXLAND PETROLEUM HOBBS LLC

Title: Executive Regulatory Analyst

Street Address: 600 BAILEY AVE SUITE 150

City: FORT WORTH State: TX

Phone: (575) 433-8395

Email address: VSMITH@TEXPETRO.COM

### Field

Representative Name:

Street Address:

City: State: Zip:

Phone:

Email address:

### BLM Point of Contact

BLM POC Name: JAMES A AMOS

BLM POC Title: Acting Assistant Field Manager

BLM POC Phone: 5752345927

BLM POC Email Address: jamos@blm.gov

Disposition: Accepted

Disposition Date: 08/16/2023

Signature: James A Amos

Form 3160-3  
(June 2019)UNITED STATES  
DEPARTMENT OF THE INTERIOR  
BUREAU OF LAND MANAGEMENTFORM APPROVED  
OMB No. 1004-0137  
Expires: October 31, 2021**SUNDRY NOTICES AND REPORTS ON WELLS**  
**Do not use this form for proposals to drill or to re-enter an**  
**abandoned well. Use Form 3160-3 (APD) for such proposals.**5. Lease Serial No. **NMLC032233A**

6. If Indian, Allottee or Tribe Name

**SUBMIT IN TRIPLICATE - Other instructions on page 2**

1. Type of Well

☐ Oil Well ☒ Gas Well ☐ Other

2. Name of Operator

**TEXLAND PETROLEUM HOBBS LLC**3a. Address **600 BAILEY AVE SUITE 150, FT WORTH, TX 76**3b. Phone No. (include area code)  
**(817) 336-2751**

7. If Unit of CA/Agreement, Name and/or No.

8. Well Name and No. **BOWERS A/28**9. API Well No. **3002523022**

4. Location of Well (Footage, Sec., T., R., M., or Survey Description)

**SEC 29/T18S/R38E/NMP**10. Field and Pool or Exploratory Area  
**HOBBS/HOBBS**11. Country or Parish, State  
**LEA/NM****12. CHECK THE APPROPRIATE BOX(ES) TO INDICATE NATURE OF NOTICE, REPORT OR OTHER DATA**

TYPE OF SUBMISSION	TYPE OF ACTION			
<input type="checkbox"/> Notice of Intent	<input type="checkbox"/> Acidize	<input type="checkbox"/> Deepen	<input type="checkbox"/> Production (Start/Resume)	<input type="checkbox"/> Water Shut-Off
<input checked="" type="checkbox"/> Subsequent Report	<input type="checkbox"/> Alter Casing	<input type="checkbox"/> Hydraulic Fracturing	<input type="checkbox"/> Reclamation	<input type="checkbox"/> Well Integrity
<input type="checkbox"/> Final Abandonment Notice	<input type="checkbox"/> Casing Repair	<input type="checkbox"/> New Construction	<input type="checkbox"/> Recomplete	<input type="checkbox"/> Other
	<input type="checkbox"/> Change Plans	<input checked="" type="checkbox"/> Plug and Abandon	<input type="checkbox"/> Temporarily Abandon	
	<input type="checkbox"/> Convert to Injection	<input type="checkbox"/> Plug Back	<input type="checkbox"/> Water Disposal	

13. Describe Proposed or Completed Operation: Clearly state all pertinent details, including estimated starting date of any proposed work and approximate duration thereof. If the proposal is to deepen directionally or recomplete horizontally, give subsurface locations and measured and true vertical depths of all pertinent markers and zones. Attach the Bond under which the work will be performed or provide the Bond No. on file with BLM/BIA. Required subsequent reports must be filed within 30 days following completion of the involved operations. If the operation results in a multiple completion or recompletion in a new interval, a Form 3160-4 must be filed once testing has been completed. Final Abandonment Notices must be filed only after all requirements, including reclamation, have been completed and the operator has determined that the site is ready for final inspection.)

Plugged well, installed dry hole marker

14. I hereby certify that the foregoing is true and correct. Name (Printed/Typed)

**VICKIE SMITH / Ph: (575) 433-8395**Title **Executive Regulatory Analyst**

Signature

Date

**08/11/2023****THE SPACE FOR FEDERAL OR STATE OFFICE USE**

Approved by

**JAMES A AMOS / Ph: (575) 234-5927 / Accepted**Title **Acting Assistant Field Manager**

Date

**08/16/2023**

Conditions of approval, if any, are attached. Approval of this notice does not warrant or certify that the applicant holds legal or equitable title to those rights in the subject lease which would entitle the applicant to conduct operations thereon.

Office **CARLSBAD**

Title 18 U.S.C Section 1001 and Title 43 U.S.C Section 1212, make it a crime for any person knowingly and willfully to make to any department or agency of the United States any false, fictitious or fraudulent statements or representations as to any matter within its jurisdiction.

(Instructions on page 2)



## Additional Information

### Location of Well

0. SHL: SWSW / 660 FSL / 990 FWL / TWSP: 18S / RANGE: 38E / SECTION: 29 / LAT: 32.71295 / LONG: -103.176 ( TVD: 0 feet, MD: 0 feet )

BHL: SWSW / 660 FSL / 990 FWL / TWSP: 18S / SECTION: / LAT: 32.71295 / LONG: 103.176 ( TVD: 0 feet, MD: 0 feet )

Form 3160-5  
(June 2015)UNITED STATES  
DEPARTMENT OF THE INTERIOR  
BUREAU OF LAND MANAGEMENTFORM APPROVED  
OMB No. 1004-0137  
Expires: January 31, 2018**SUNDRY NOTICES AND REPORTS ON WELLS**  
**Do not use this form for proposals to drill or to re-enter an abandoned well. Use Form 3160-3 (APD) for such proposals.**5. Lease Serial No.  
JMLC-032233-A

6. If Indian, Allottee or Tribe Name

**SUBMIT IN TRIPLICATE - Other instructions on page 2**

1. Type of Well

☐ Oil Well ☒ Gas Well ☐ Other

2. Name of Operator

Texland Petroleum-Hobbs, LLC

3a. Address 600 Bailey Avenue, Suite 150  
Fort Worth, Texas 761073b. Phone No. (include area code)  
(575) 433-8395

4. Location of Well (Footage, Sec., T., R., M., or Survey Description)

600' FSL &amp; 990' FWL, Sec. 29. T18s, R38E, Unit M

7. If Unit of CA/Agreement, Name and/or No.

8. Well Name and No.  
Bowers "A" Federal #289. API Well No.  
30-025-2302210. Field and Pool or Exploratory Area  
Byers, Yates & Byers Queen (Gas)11. Country or Parish, State  
Lea Co., New Mexico

## 12. CHECK THE APPROPRIATE BOX(ES) TO INDICATE NATURE OF NOTICE, REPORT OR OTHER DATA

TYPE OF SUBMISSION	TYPE OF ACTION			
<input type="checkbox"/> Notice of Intent	<input type="checkbox"/> Acidize	<input type="checkbox"/> Deepen	<input type="checkbox"/> Production (Start/Resume)	<input type="checkbox"/> Water Shut-Off
<input checked="" type="checkbox"/> Subsequent Report	<input type="checkbox"/> Alter Casing	<input type="checkbox"/> Hydraulic Fracturing	<input type="checkbox"/> Reclamation	<input type="checkbox"/> Well Integrity
<input type="checkbox"/> Final Abandonment Notice	<input type="checkbox"/> Casing Repair	<input type="checkbox"/> New Construction	<input type="checkbox"/> Recomplete	<input type="checkbox"/> Other
	<input type="checkbox"/> Change Plans	<input checked="" type="checkbox"/> Plug and Abandon	<input type="checkbox"/> Temporarily Abandon	
	<input type="checkbox"/> Convert to Injection	<input type="checkbox"/> Plug Back	<input type="checkbox"/> Water Disposal	

13. Describe Proposed or Completed Operation: Clearly state all pertinent details, including estimated starting date of any proposed work and approximate duration thereof. If the proposal is to deepen directionally or recomple horizontally, give subsurface locations and measured and true vertical depths of all pertinent markers and zones. Attach the Bond under which the work will be performed or provide the Bond No. on file with BLM/BIA. Required subsequent reports must be filed within 30 days following completion of the involved operations. If the operation results in a multiple completion or recomple in a new interval, a Form 3160-4 must be filed once testing has been completed. Final Abandonment Notices must be filed only after all requirements, including reclamation, have been completed and the operator has determined that the site is ready for final inspection.)

Texland Petroleum-Hobbs P&amp;A's this well as follows:

7/11/23 BLM was notified, Adam Gannaway and Long Vo  
CIBP set @ 5730' w/35' of CI "C" cmt plug on top  
Spot 25 sk plug @ 5313', WOC 4 hrs., Tag TOC @ 4976'  
Spot 25 sk plug @ 3911', WOC 4 hrs, Tag TOC @ 3531'  
Set CIBP @ 2550', Spot 25 sk cmt, WOC 4 hrs, Tag TOC @ 2103'  
Perf @ 423' and circ 190 sks CI "C" behind 8 5/8" csg, WOC 4 hrs  
Perf @ 308' and circ 105 sks CI "C" behind 5 1/2" csg, WOC 4 hrs., TOC @ surface  
Cut off wellhead and install dry hole marker  
P&A completer 8/8/23

Well Bore Schematic is attached

14. I hereby certify that the foregoing is true and correct. Name (Printed/Typed)

Vickie Smith

Executive Regulatory Analyst

Title

Signature

Vickie Smith

Date

08/11/2023

**THE SPACE FOR FEDERAL OR STATE OFFICE USE**

Approved by

Title

Date

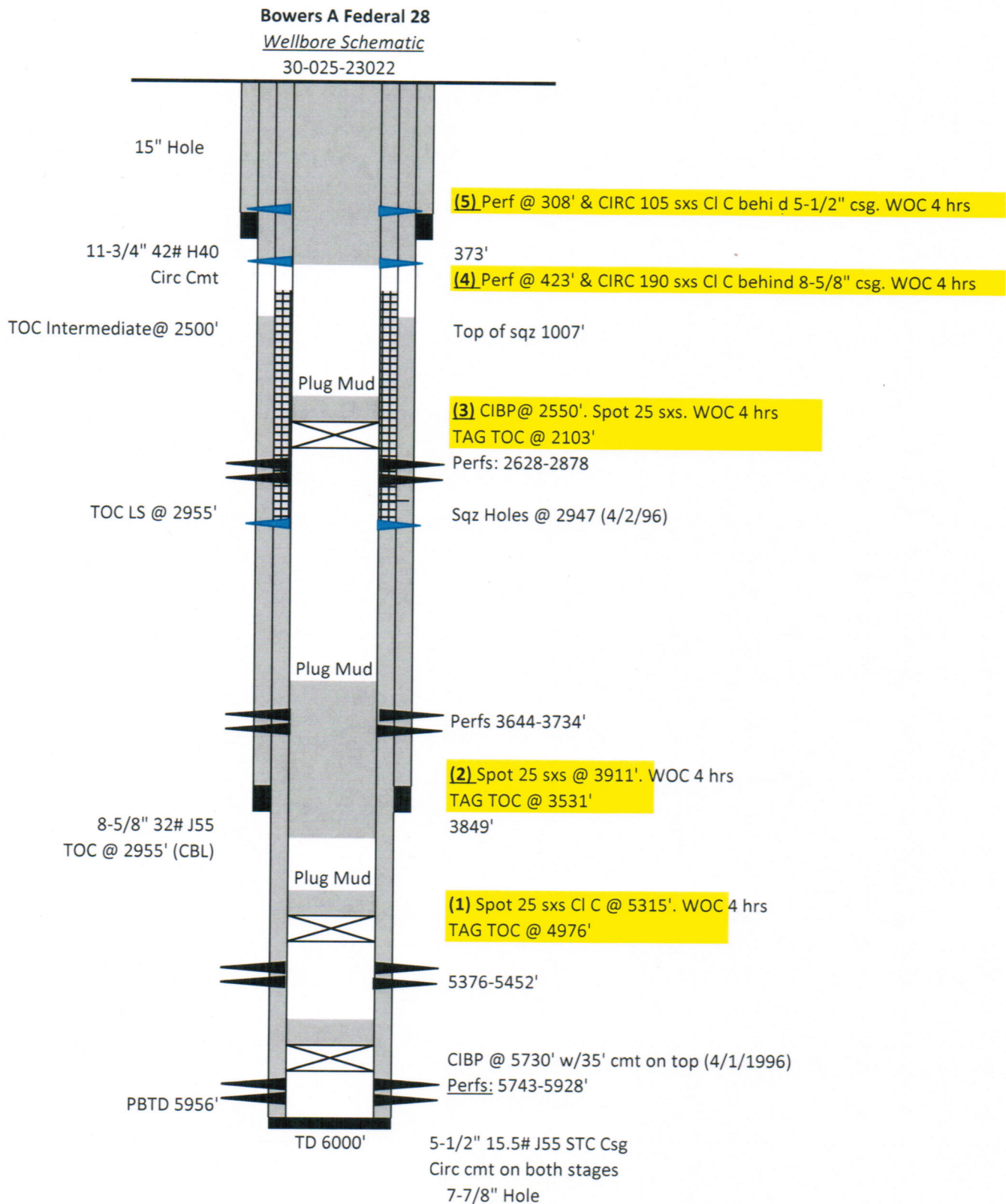
Conditions of approval, if any, are attached. Approval of this notice does not warrant or certify that the applicant holds legal or equitable title to those rights in the subject lease which would entitle the applicant to conduct operations thereon.

Office

Title 18 U.S.C Section 1001 and Title 43 U.S.C Section 1212, make it a crime for any person knowingly and willfully to make to any department or agency of the United States any false, fictitious or fraudulent statements or representations as to any matter within its jurisdiction.

(Instructions on page 2)





## Vickie Smith

---

**From:** AFMSS <blm-afmss-notifications@blm.gov>  
**Sent:** Wednesday, August 16, 2023 10:22 AM  
**To:** Vickie Smith  
**Subject:** Well Name: BOWERS A, Well Number: 28, Notification of Sundry Accepted

## The Bureau of Land Management

---

### Notice of Subsequent Report Approval

---

- Operator Name: **TEXLAND PETROLEUM HOBBS LLC**
- Well Name: **BOWERS A**
- Well Number: **28**
- US Well Number: **3002523022**
- Sundry ID: **2745754**

The BLM received your Subsequent Report, Plug and Abandonment on 08/11/2023. This is to notify you that we are Accepting your Subsequent Report Plug and Abandonment. Please login to your account in AFMSS II to see the final documents.

You may contact the field office if you have any questions.

---

This notification is automatically generated. Please do not reply to this message as this account is not monitored.

---



<b>Well Name:</b> BOWERS A	<b>Well Location:</b> T18S / R38E / SEC 29 / SWSW / 32.71295 / -103.176	<b>County or Parish/State:</b> LEA / NM
<b>Well Number:</b> 28	<b>Type of Well:</b> CONVENTIONAL GAS WELL	<b>Allottee or Tribe Name:</b>
<b>Lease Number:</b> NMLC032233A	<b>Unit or CA Name:</b>	<b>Unit or CA Number:</b>
<b>US Well Number:</b> 3002523022	<b>Well Status:</b> Abandoned	<b>Operator:</b> TEXLAND PETROLEUM HOBBS LLC

### Subsequent Report

**Sundry ID:** 2745754

**Type of Submission:** Subsequent Report

**Type of Action:** Plug and Abandonment

**Date Sundry Submitted:** 08/11/2023

**Time Sundry Submitted:** 10:32

**Date Operation Actually Began:** 07/11/2023

**Actual Procedure:** Plugged well, installed dry hole marker

### SR Attachments

**Actual Procedure**

Bowers\_A\_\_28\_P\_A\_20230811103149.pdf

Well Location: T18S / R38E / SEC 29 /  
SWSW / 32.71295 / -103.176

County or Parish/State: NM Page 12 of 18

Well Number: 28

Type of Well: CONVENTIONAL GAS  
WELL

Allottee or Tribe Name:

Lease Number: NMLC032233A

Unit or CA Name:

Unit or CA Number:

US Well Number: 3002523022

Well Status: Abandoned

Operator: TEXLAND  
PETROLEUM HOBBS LLC

### Operator

I certify that the foregoing is true and correct. Title 18 U.S.C. Section 1001 and Title 43 U.S.C. Section 1212, make it a crime for any person knowingly and willfully to make to any department or agency of the United States any false, fictitious or fraudulent statements or representations as to any matter within its jurisdiction. Electronic submission of Sundry Notices through this system satisfies regulations requiring a

Operator Electronic Signature: VICKIE SMITH

Signed on: AUG 11, 2023 10:32 AM

Name: TEXLAND PETROLEUM HOBBS LLC

Title: Executive Regulatory Analyst

Street Address: 600 BAILEY AVE SUITE 150

City: FORT WORTH State: TX

Phone: (575) 433-8395

Email address: VSMITH@TEXPETRO.COM

### Field

Representative Name:

Street Address:

City: State:

Zip:

Phone:

Email address:

### BLM Point of Contact

BLM POC Name: JAMES A AMOS

BLM POC Title: Acting Assistant Field Manager

BLM POC Phone: 5752345927

BLM POC Email Address: jamos@blm.gov

Disposition: Accepted

Disposition Date: 08/16/2023

Signature: James A Amos



Form 3160-3  
(June 2019)UNITED STATES  
DEPARTMENT OF THE INTERIOR  
BUREAU OF LAND MANAGEMENTFORM APPROVED  
OMB No. 1004-0137  
Expires: October 31, 2021**SUNDRY NOTICES AND REPORTS ON WELLS**  
**Do not use this form for proposals to drill or to re-enter an abandoned well. Use Form 3160-3 (APD) for such proposals.**5. Lease Serial No. **NMLC032233A**

6. If Indian, Allottee or Tribe Name

**SUBMIT IN TRIPLICATE - Other instructions on page 2**

1. Type of Well

☐ Oil Well ☒ Gas Well ☐ Other2. Name of Operator **TEXLAND PETROLEUM HOBBS LLC**3a. Address **600 BAILEY AVE SUITE 150, FT WORTH, TX 76102**  
3b. Phone No. (include area code) **(817) 336-2751**4. Location of Well (Footage, Sec., T., R., M., or Survey Description)  
**SEC 29/T18S/R38E/NMP**

7. If Unit of CA/Agreement, Name and/or No.

8. Well Name and No. **BOWERS A/28**9. API Well No. **3002523022**10. Field and Pool or Exploratory Area  
**HOBBS/HOBBS**11. Country or Parish, State  
**LEA/NM****12. CHECK THE APPROPRIATE BOX(ES) TO INDICATE NATURE OF NOTICE, REPORT OR OTHER DATA**

TYPE OF SUBMISSION	TYPE OF ACTION				
<input type="checkbox"/> Notice of Intent	<input type="checkbox"/> Acidize	<input type="checkbox"/> Deepen	<input type="checkbox"/> Production (Start/Resume)	<input type="checkbox"/> Water Shut-Off	
<input checked="" type="checkbox"/> Subsequent Report	<input type="checkbox"/> Alter Casing	<input type="checkbox"/> Hydraulic Fracturing	<input type="checkbox"/> Reclamation	<input type="checkbox"/> Well Integrity	
<input type="checkbox"/> Final Abandonment Notice	<input type="checkbox"/> Casing Repair	<input type="checkbox"/> New Construction	<input type="checkbox"/> Recomplete	<input type="checkbox"/> Other	
	<input type="checkbox"/> Change Plans	<input checked="" type="checkbox"/> Plug and Abandon	<input type="checkbox"/> Temporarily Abandon		
	<input type="checkbox"/> Convert to Injection	<input type="checkbox"/> Plug Back	<input type="checkbox"/> Water Disposal		

13. Describe Proposed or Completed Operation: Clearly state all pertinent details, including estimated starting date of any proposed work and approximate duration thereof. If the proposal is to deepen directionally or recompleat horizontally, give subsurface locations and measured and true vertical depths of all pertinent markers and zones. Attach the Bond under which the work will be performed or provide the Bond No. on file with BLM/BIA. Required subsequent reports must be filed within 30 days following completion of the involved operations. If the operation results in a multiple completion or recompleat in a new interval, a Form 3160-4 must be filed once testing has been completed. Final Abandonment Notices must be filed only after all requirements, including reclamation, have been completed and the operator has determined that the site is ready for final inspection.)

Plugged well, installed dry hole marker

14. I hereby certify that the foregoing is true and correct. Name (Printed/Typed)  
**VICKIE SMITH / Ph: (575) 433-8395**Title **Executive Regulatory Analyst**

Signature

Date

**08/11/2023****THE SPACE FOR FEDERAL OR STATE OFFICE USE**

Approved by

**JAMES A AMOS / Ph: (575) 234-5927 / Accepted**Title **Acting Assistant Field Manager**

Date

**08/16/2023**

Conditions of approval, if any, are attached. Approval of this notice does not warrant or certify that the applicant holds legal or equitable title to those rights in the subject lease which would entitle the applicant to conduct operations thereon.

Office **CARLSBAD**

Title 18 U.S.C Section 1001 and Title 43 U.S.C Section 1212, make it a crime for any person knowingly and willfully to make to any department or agency of the United States any false, fictitious or fraudulent statements or representations as to any matter within its jurisdiction.

(Instructions on page 2)

## Additional Information

### Location of Well

0. SHL: SWSW / 660 FSL / 990 FWL / TWSP: 18S / RANGE: 38E / SECTION: 29 / LAT: 32.71295 / LONG: -103.176 ( TVD: 0 feet, MD: 0 feet )

BHL: SWSW / 660 FSL / 990 FWL / TWSP: 18S / SECTION: / LAT: 32.71295 / LONG: 103.176 ( TVD: 0 feet, MD: 0 feet )



Form 3160-5  
(June 2015)UNITED STATES  
DEPARTMENT OF THE INTERIOR  
BUREAU OF LAND MANAGEMENTFORM APPROVED  
OMB No. 1004-0137  
Expires: January 31, 2018**SUNDRY NOTICES AND REPORTS ON WELLS**  
**Do not use this form for proposals to drill or to re-enter an abandoned well. Use Form 3160-3 (APD) for such proposals.**5. Lease Serial No.  
JMLC-032233-A

6. If Indian, Allottee or Tribe Name

**SUBMIT IN TRIPLICATE - Other instructions on page 2**

1. Type of Well

☐ Oil Well ☒ Gas Well ☐ Other

2. Name of Operator

Texland Petroleum-Hobbs, LLC

3a. Address 600 Bailey Avenue, Suite 150  
Fort Worth, Texas 761073b. Phone No. (include area code)  
(575) 433-8395

7. If Unit of CA/Agreement, Name and/or No.

8. Well Name and No.  
Bowers "A" Federal #289. API Well No.  
30-025-23022

4. Location of Well (Footage, Sec., T., R., M., or Survey Description)

600' FSL &amp; 990' FWL, Sec. 29. T18s, R38E, Unit M

10. Field and Pool or Exploratory Area  
Byers, Yates & Byers Queen (Gas)11. Country or Parish, State  
Lea Co., New Mexico

## 12. CHECK THE APPROPRIATE BOX(ES) TO INDICATE NATURE OF NOTICE, REPORT OR OTHER DATA

TYPE OF SUBMISSION	TYPE OF ACTION			
<input type="checkbox"/> Notice of Intent	<input type="checkbox"/> Acidize	<input type="checkbox"/> Deepen	<input type="checkbox"/> Production (Start/Resume)	<input type="checkbox"/> Water Shut-Off
<input checked="" type="checkbox"/> Subsequent Report	<input type="checkbox"/> Alter Casing	<input type="checkbox"/> Hydraulic Fracturing	<input type="checkbox"/> Reclamation	<input type="checkbox"/> Well Integrity
<input type="checkbox"/> Final Abandonment Notice	<input type="checkbox"/> Casing Repair	<input type="checkbox"/> New Construction	<input type="checkbox"/> Recomplete	<input type="checkbox"/> Other
	<input type="checkbox"/> Change Plans	<input checked="" type="checkbox"/> Plug and Abandon	<input type="checkbox"/> Temporarily Abandon	
	<input type="checkbox"/> Convert to Injection	<input type="checkbox"/> Plug Back	<input type="checkbox"/> Water Disposal	

13. Describe Proposed or Completed Operation: Clearly state all pertinent details, including estimated starting date of any proposed work and approximate duration thereof. If the proposal is to deepen directionally or recomple horizontally, give subsurface locations and measured and true vertical depths of all pertinent markers and zones. Attach the Bond under which the work will be performed or provide the Bond No. on file with BLM/BIA. Required subsequent reports must be filed within 30 days following completion of the involved operations. If the operation results in a multiple completion or recomple in a new interval, a Form 3160-4 must be filed once testing has been completed. Final Abandonment Notices must be filed only after all requirements, including reclamation, have been completed and the operator has determined that the site is ready for final inspection.)

Texland Petroleum-Hobbs P&amp;A's this well as follows:

7/11/23 BLM was notified, Adam Gannaway and Long Vo  
CIBP set @ 5730' w/35' of CI "C" cmt plug on top  
Spot 25 sk plug @ 5313', WOC 4 hrs., Tag TOC @ 4976'  
Spot 25 sk plug @ 3911', WOC 4 hrs, Tag TOC @ 3531'  
Set CIBP @ 2550', Spot 25 sk cmt, WOC 4 hrs, Tag TOC @ 2103'  
Perf @ 423' and circ 190 sks CI "C" behind 8 5/8" csg, WOC 4 hrs  
Perf @ 308' and circ 105 sks CI "C" behind 5 1/2" csg, WOC 4 hrs., TOC @ surface  
Cut off wellhead and install dry hole marker  
P&A completer 8/8/23

Well Bore Schematic is attached

14. I hereby certify that the foregoing is true and correct. Name (Printed/Typed)

Vickie Smith

Executive Regulatory Analyst

Title

Signature

Vickie Smith

Date

08/11/2023

**THE SPACE FOR FEDERAL OR STATE OFFICE USE**

Approved by

Title

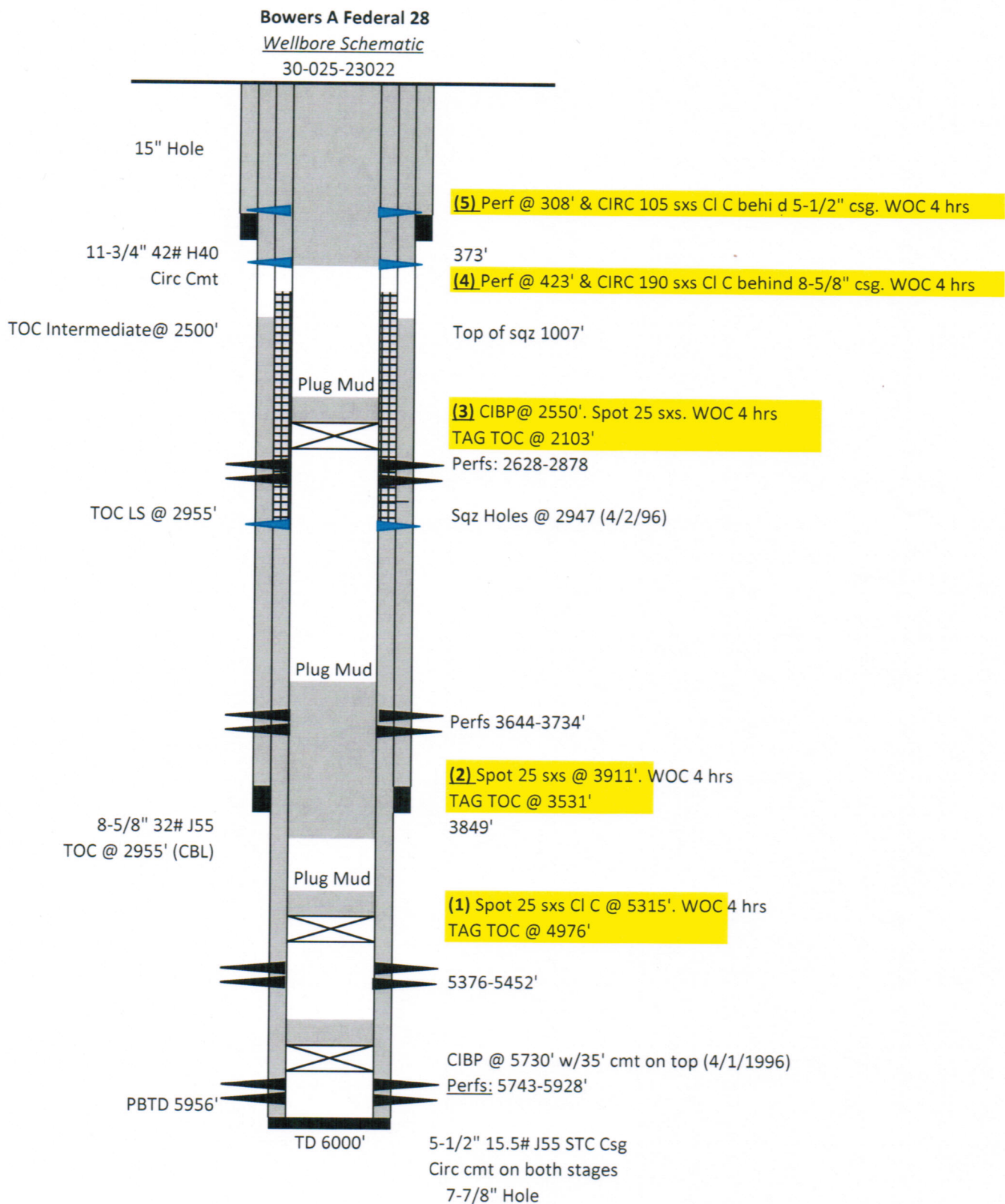
Date

Conditions of approval, if any, are attached. Approval of this notice does not warrant or certify that the applicant holds legal or equitable title to those rights in the subject lease which would entitle the applicant to conduct operations thereon.

Office

Title 18 U.S.C Section 1001 and Title 43 U.S.C Section 1212, make it a crime for any person knowingly and willfully to make to any department or agency of the United States any false, fictitious or fraudulent statements or representations as to any matter within its jurisdiction.

(Instructions on page 2)





**District I**  
1625 N. French Dr., Hobbs, NM 88240  
Phone:(575) 393-6161 Fax:(575) 393-0720

**District II**  
811 S. First St., Artesia, NM 88210  
Phone:(575) 748-1283 Fax:(575) 748-9720

**District III**  
1000 Rio Brazos Rd., Aztec, NM 87410  
Phone:(505) 334-6178 Fax:(505) 334-6170

**District IV**  
1220 S. St Francis Dr., Santa Fe, NM 87505  
Phone:(505) 476-3470 Fax:(505) 476-3462

State of New Mexico  
Energy, Minerals and Natural Resources  
Oil Conservation Division  
1220 S. St Francis Dr.  
Santa Fe, NM 87505

COMMENTS

Action 252849

COMMENTS

Operator: TEXLAND PETROLEUM-HOBBS, LLC 600 Bailey Ave, Suite 150 Fort Worth, TX 76107	OGRID: 113315
	Action Number: 252849
	Action Type: [C-103] Sub. Plugging (C-103P)

COMMENTS

Created By	Comment	Comment Date
plmartinez	DATA ENTRY PM	8/22/2023

**District I**  
1625 N. French Dr., Hobbs, NM 88240  
Phone:(575) 393-6161 Fax:(575) 393-0720  
**District II**  
811 S. First St., Artesia, NM 88210  
Phone:(575) 748-1283 Fax:(575) 748-9720  
**District III**  
1000 Rio Brazos Rd., Aztec, NM 87410  
Phone:(505) 334-6178 Fax:(505) 334-6170  
**District IV**  
1220 S. St Francis Dr., Santa Fe, NM 87505  
Phone:(505) 476-3470 Fax:(505) 476-3462

**State of New Mexico**  
**Energy, Minerals and Natural Resources**  
**Oil Conservation Division**  
**1220 S. St Francis Dr.**  
**Santa Fe, NM 87505**

CONDITIONS  
  
Action 252849

CONDITIONS

Operator: TEXLAND PETROLEUM-HOBBS, LLC 600 Bailey Ave, Suite 150 Fort Worth, TX 76107	OGRID: 113315
	Action Number: 252849
	Action Type: [C-103] Sub. Plugging (C-103P)

CONDITIONS

Created By	Condition	Condition Date
kfortner	Like approval from BLM	8/21/2023